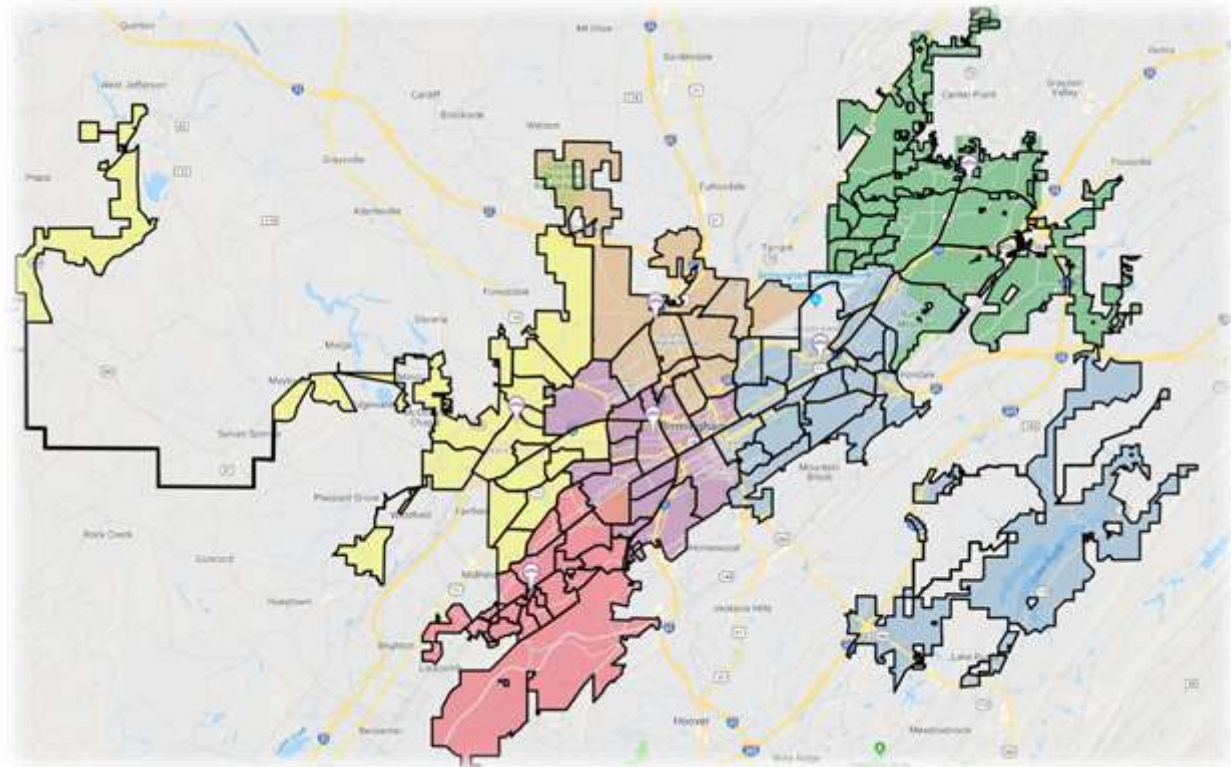




2019 – 2020 ZONE AND FEEDER PATTERN



APRIL 23, 2019

BIRMINGHAM CITY SCHOOLS
2015 Park Place Birmingham, AL 35203

2019-2020 Feeder Pattern

Carver High School	Huffman High School	Jackson-Olin High School	Parker High School	Wenonah High School	Woodlawn High School
Hudson K - 8	Huffman 6 - 8	Bush Hills 6 - 8	Washington K - 8	Jones Valley 6 - 8	Hayes K - 8
Norwood K - 5	Huffman Academy K - 5	Minor K - 5	Glen Iris K - 5	Arrington K - 5	
	Christian K - 5	Wylam K - 5		Oxmoor K - 5	
				West End K - 5	
Inglenook K-8	Smith 6 - 8	Green Acres 6 - 8	Wilkerson 6 - 8		Ossie Ware Mitchell 6 - 8
	Martha Gaskins K - 5	Brown K - 5	Hemphill K - 5		Barrett K - 5
	Sun Valley K - 5	Central Park K - 5	Phillips K - 5		Robinson K - 5
			Tuggle K - 5		
		South Hampton K-8			Putnam 6 - 8
					Avondale K - 5
					Oliver K - 5

Carver High School

Hudson K – 8 School

- Collegeville
- Fairmont
- Harriman Park
- North Birmingham (Partial)

Inglenook K – 8 School

- Inglenook

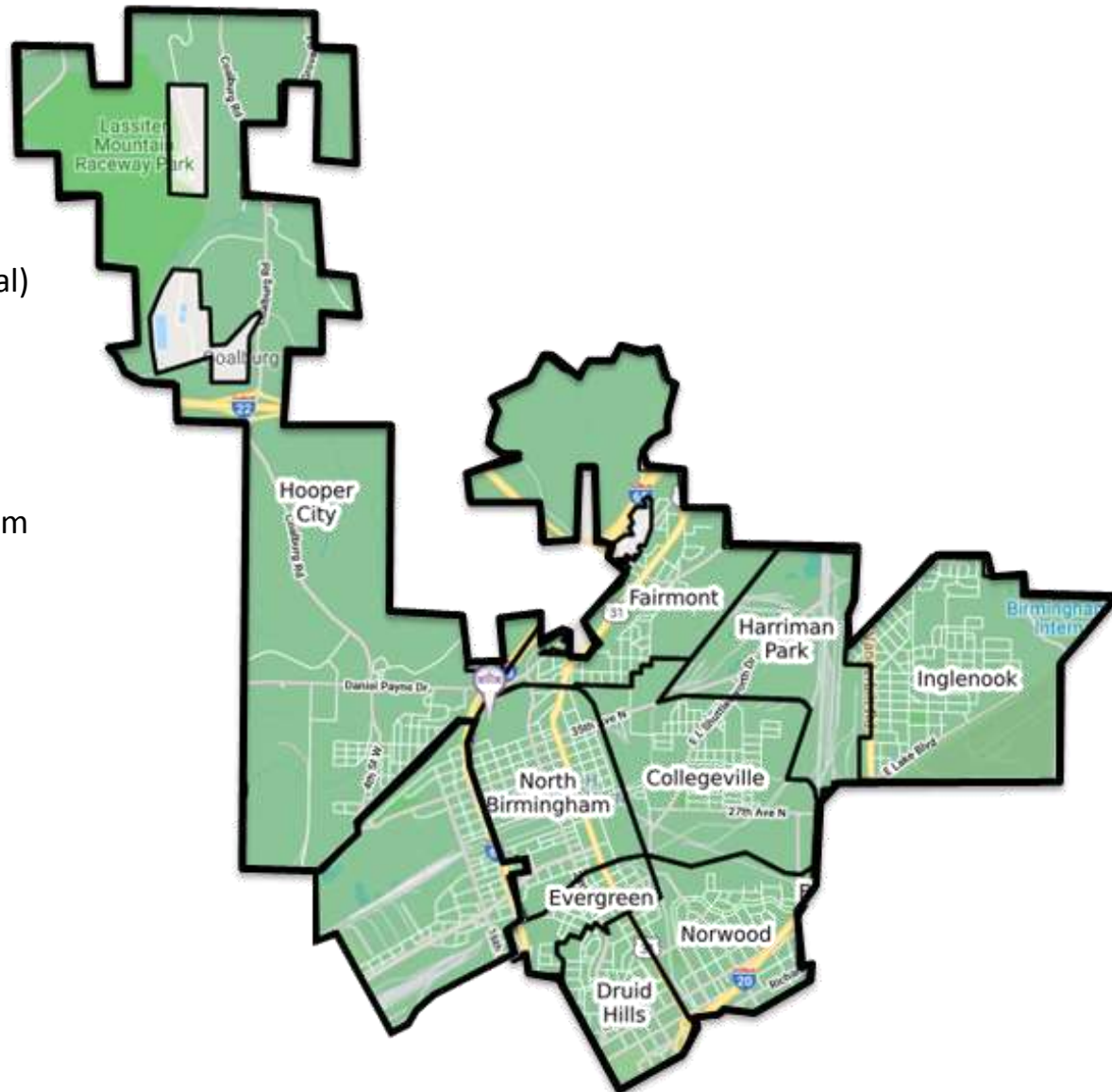
Norwood Elementary School

- Acipco-Finley
- Druid Hills
- Evergreen (Partial)
- Hooper City
- North Birmingham (Partial)
- Norwood

Carver High School Zone Map

Neighborhoods:

- Acipco-Finley
- Collegeville
- Druid Hills
- Evergreen (Partial)
- Fairmont
- Harriman Park
- Hooper City
- Inglenook
- North Birmingham
- Norwood



Hudson K-8 School Zone Map

Neighborhoods:

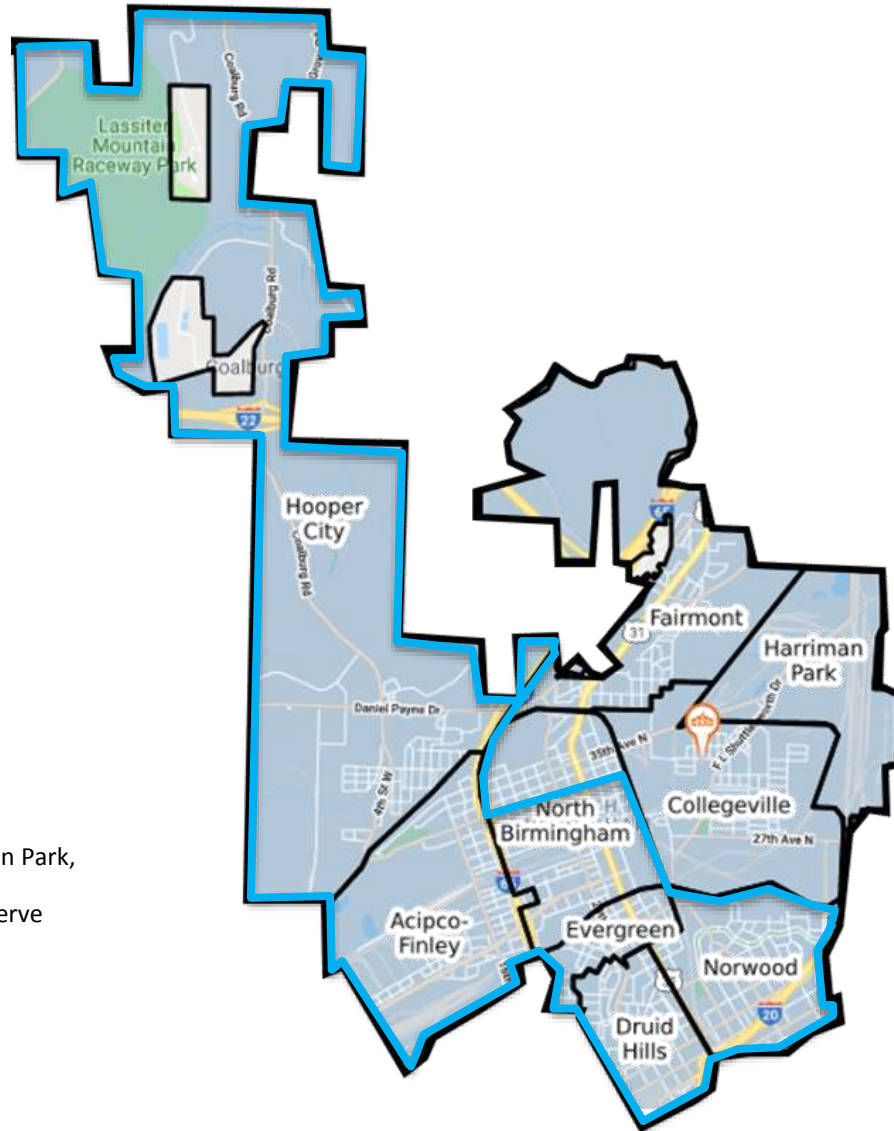
Grades K – 8th

- Collegeville
- Fairmont
- Harriman Park
- North Birmingham (Partial)

Grades 6th – 8th

- Acipco-Finley
- Druid Hills
- Evergreen (Partial)
- Hooper City
- North Birmingham (Partial)
- Norwood

NOTE: Hudson will serve grades PreK-5 in the Fairmont, Harriman Park, Collegeville and part of North Birmingham neighborhoods and serve Grades 6 – 8 in all neighborhoods shown. Norwood will serve the area enclosed with a blue line.



Inglenook K-8 School Zone Map

Neighborhood:

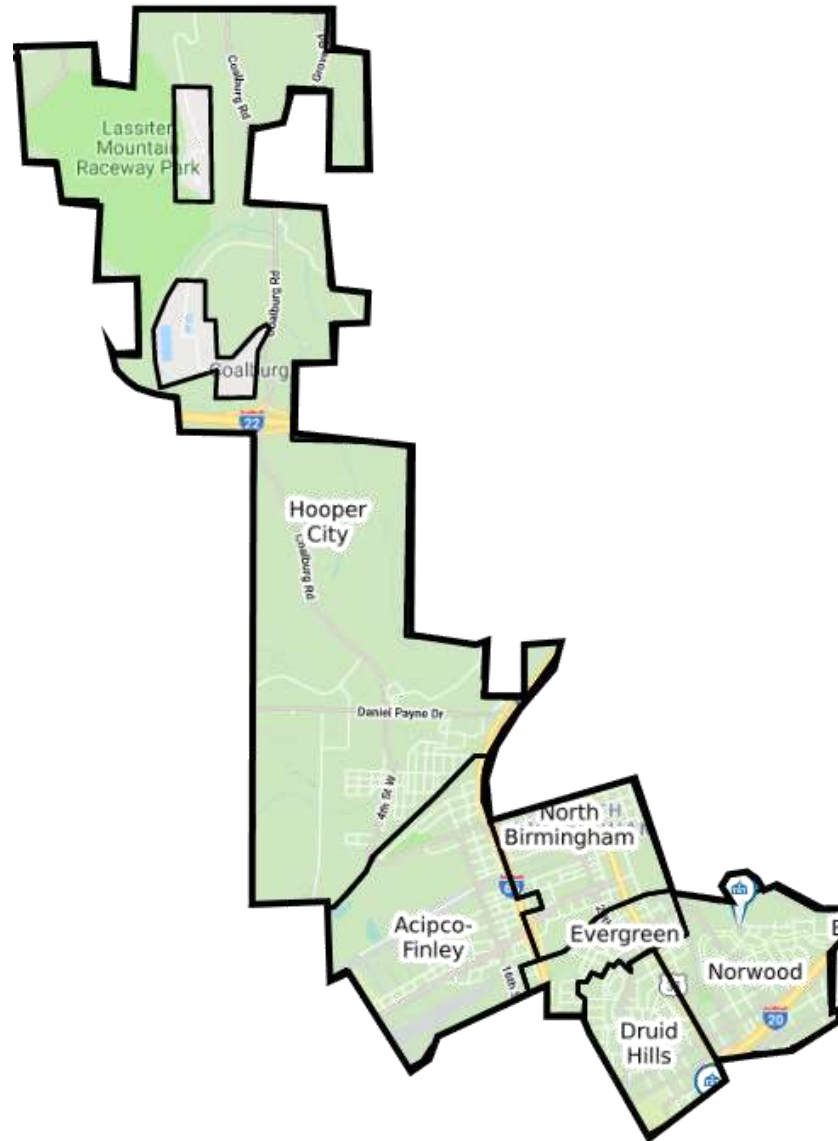
- Inglenook



Norwood Elementary School Zone Map

Neighborhoods:

- Acipco-Finley
- Druid Hills
- Evergreen (Partial)
- Hooper City
- North Birmingham (Partial)
- Norwood



Huffman High School

Huffman Middle School

Smith Middle School

Huffman Academy Elementary School

Martha Gaskins Elementary School

- Bridlewood (Partial)
- Huffman
- Killough Springs (Partial)
- Spring Lake

- Airport Highlands
- Brownsville Heights
- Brummitt Heights
- Killough Springs (Partial)
- Maple Grove
- Penfield Park
- Pine Knoll Vista
- Roebuck
- Zion City

Christian Elementary School (MS Remains Specialty)

Sun Valley Elementary School

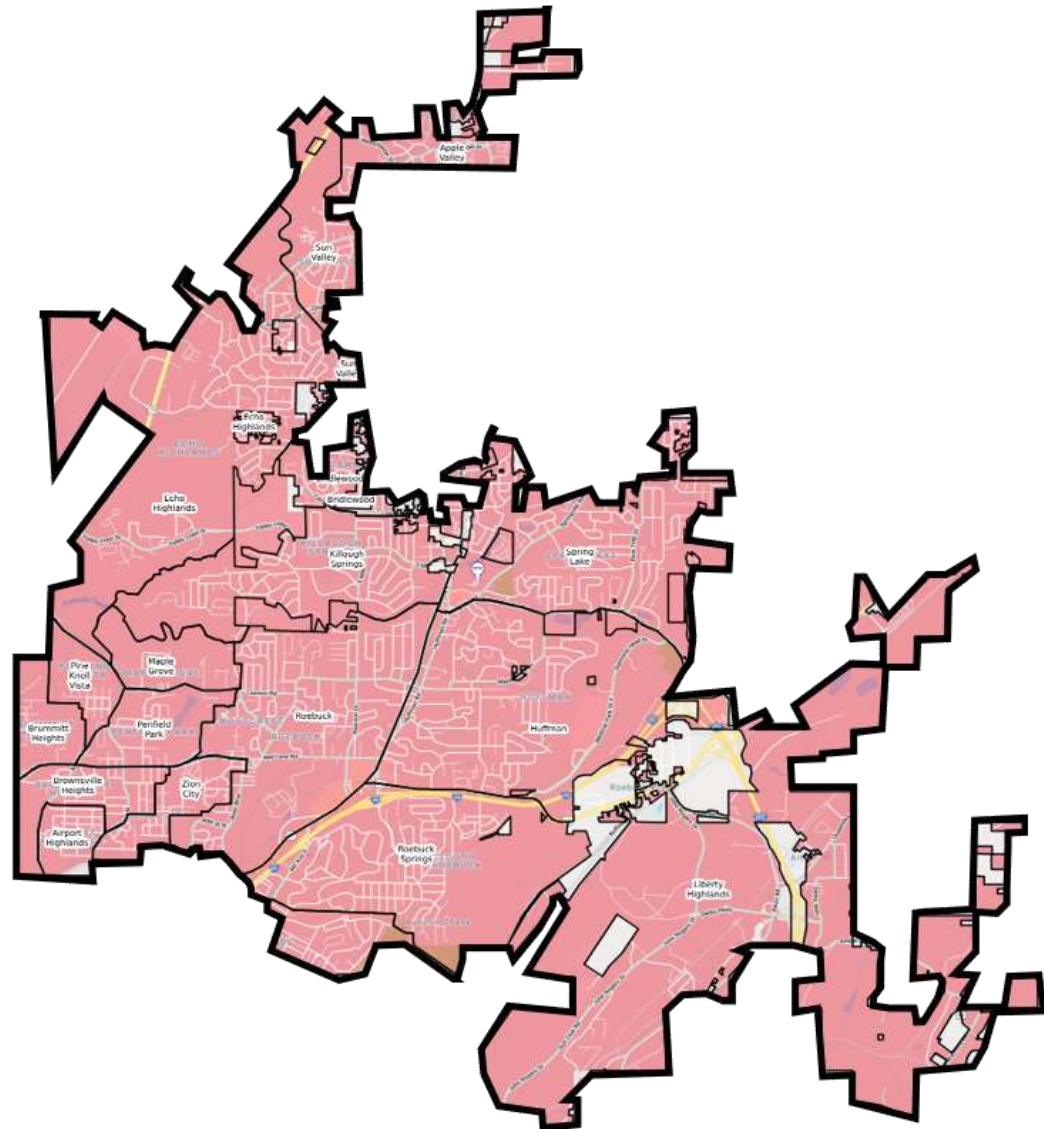
- Liberty Highlands
- Roebuck Springs
- South East Lake (Partial)

- Apple Valley
- Bridlewood(Partial)
- Echo Highlands
- Killough Springs (Partial)
- Sun Valley

Huffman High School Zone Map

Neighborhoods:

- Airport Highlands
- Apple Valley
- Bridlewood
- Brownsville Heights
- Brummitt Heights
- Echo Highlands
- Huffman
- Killough Springs
- Liberty Highlands
- Maple Grove
- Penfield Park
- Pine Knoll Vista
- Roebuck
- Roebuck Springs
- South East Lake (Partial)
- Spring Lake
- Sun Valley
- Zion City



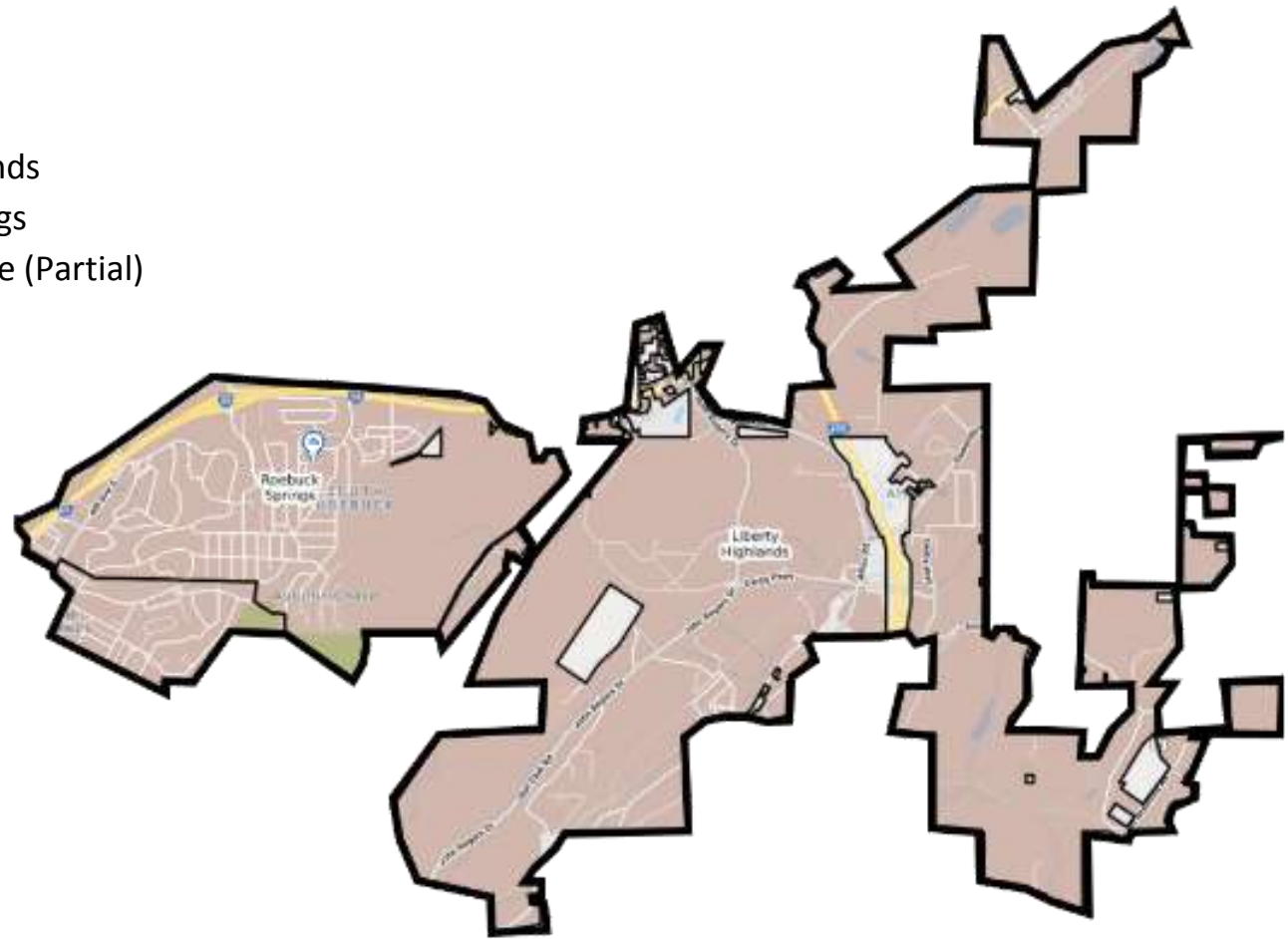
Christian K-8 School Zone Map

For Grades K – 5 Only

Grades 6 – 8 is via Application

Neighborhoods:

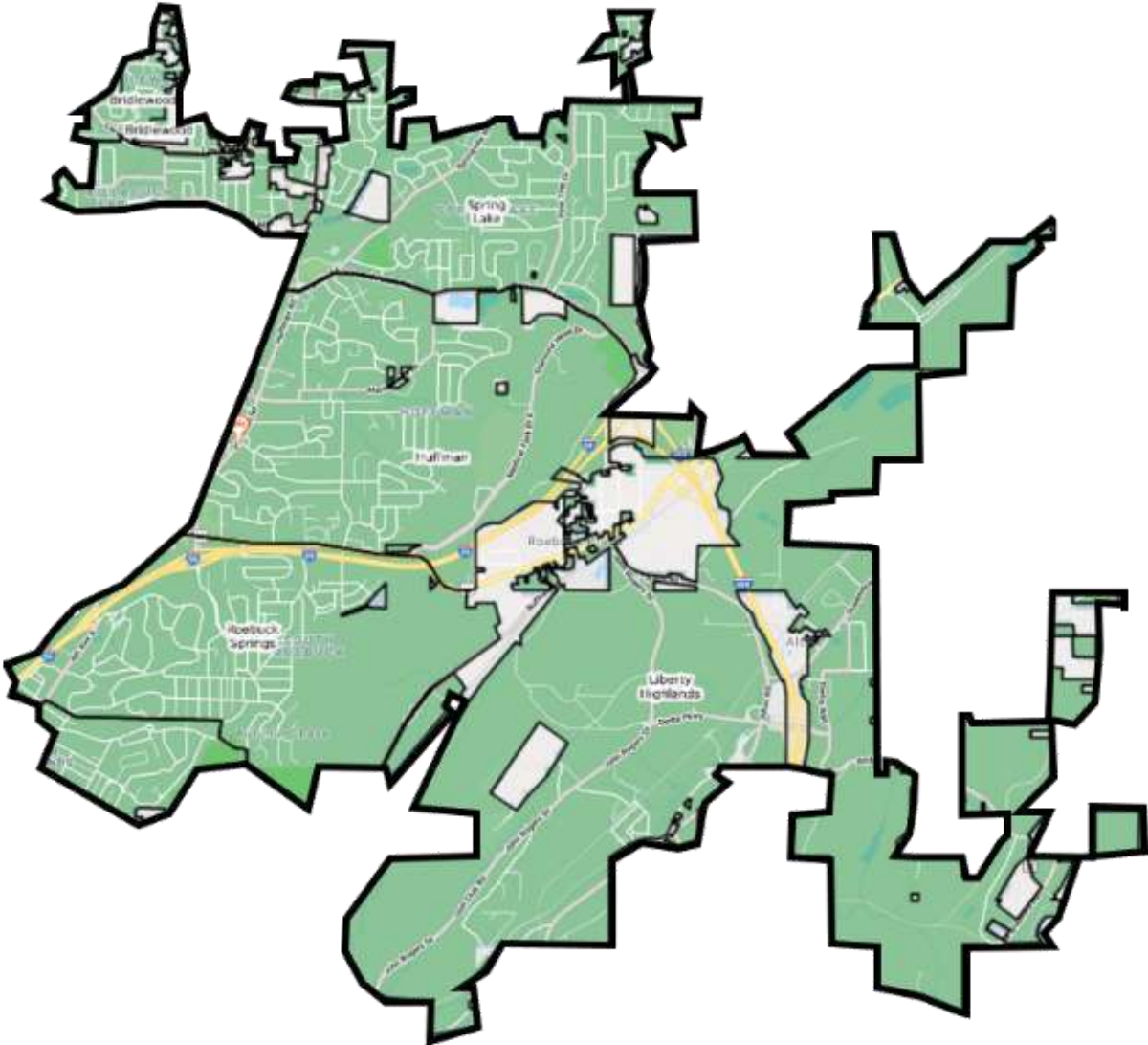
- Liberty Highlands
- Roebuck Springs
- South East Lake (Partial)



Huffman Middle School Zone Map

Neighborhoods:

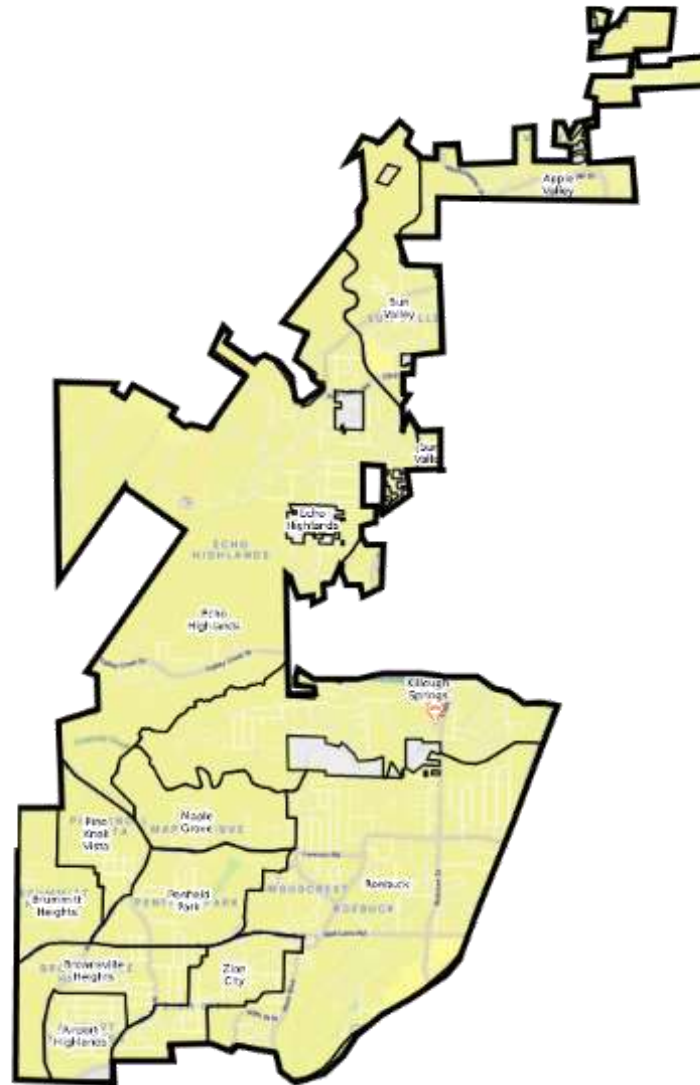
- Bridlewood (Partial)
- Huffman
- Killough Springs (Partial)
- Liberty Highlands
- Roebuck Springs
- South East Lake (Partial)
- Spring Lake



Smith Middle School Zone Map

Neighborhoods:

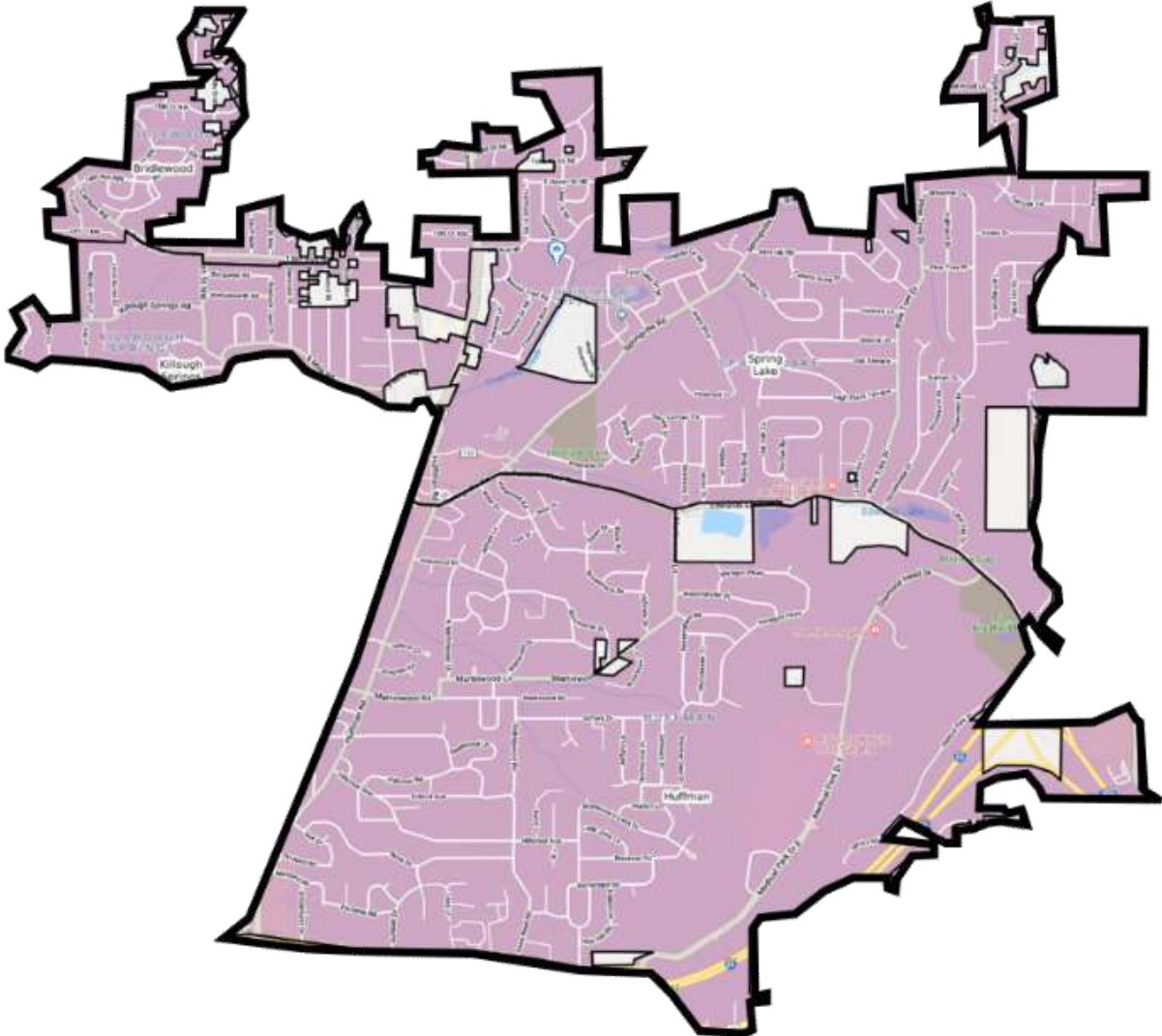
- Airport Highlands
- Apple Valley
- Bridlewood (Partial)
- Brownsville Heights
- Brummitt Heights
- Echo Highlands
- Killough Springs (Partial)
- Maple Grove
- Penfield Park
- Pine Knoll Vista
- Roebuck
- Sun Valley
- Zion City



Huffman Academy Elementary School Zone Map

Neighborhoods:

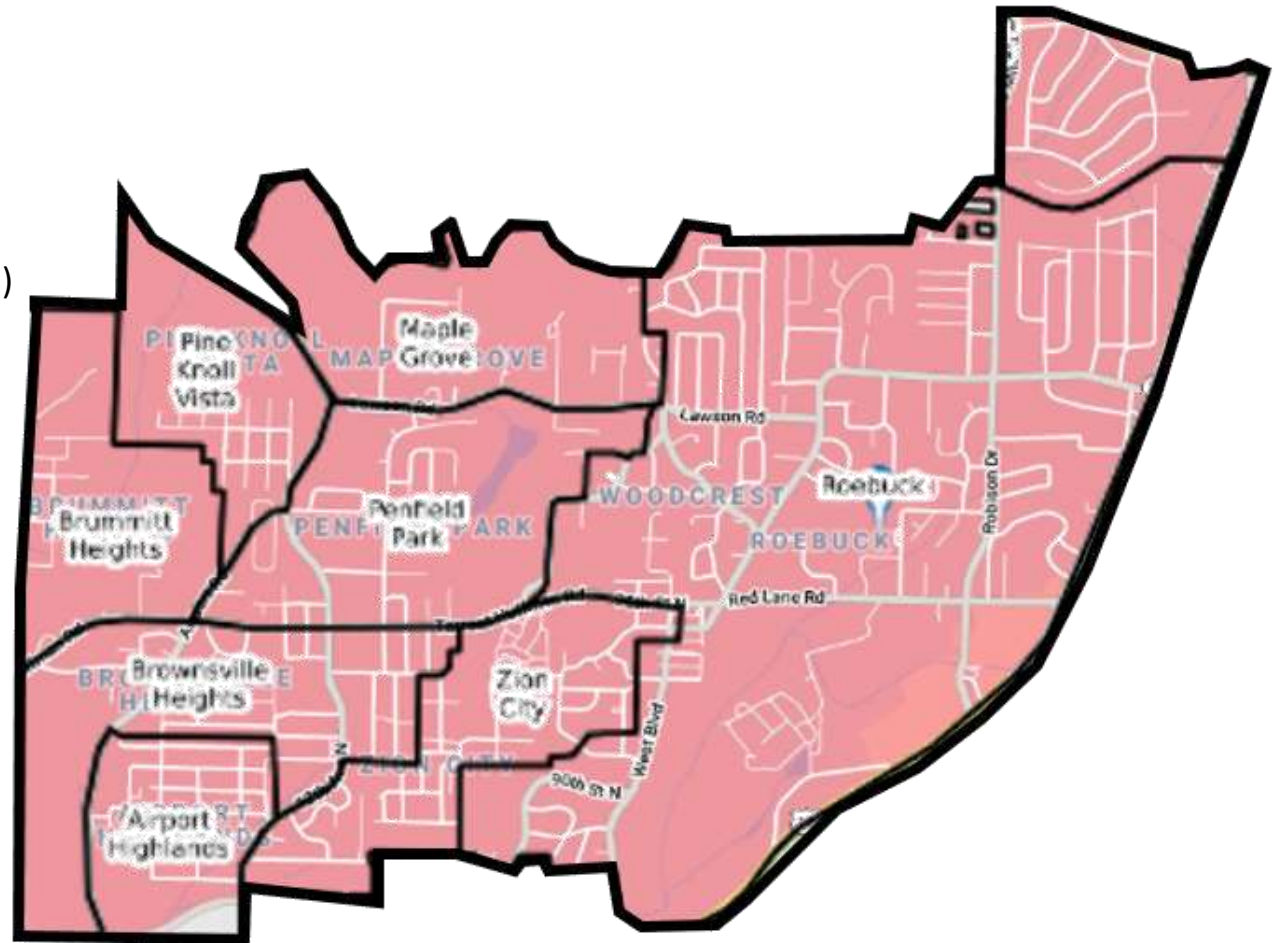
- Bridlewood (Partial)
- Huffman
- Killough Springs (Partial)
- Spring Lake



Martha Gaskins Elementary School Zone Map

Neighborhoods:

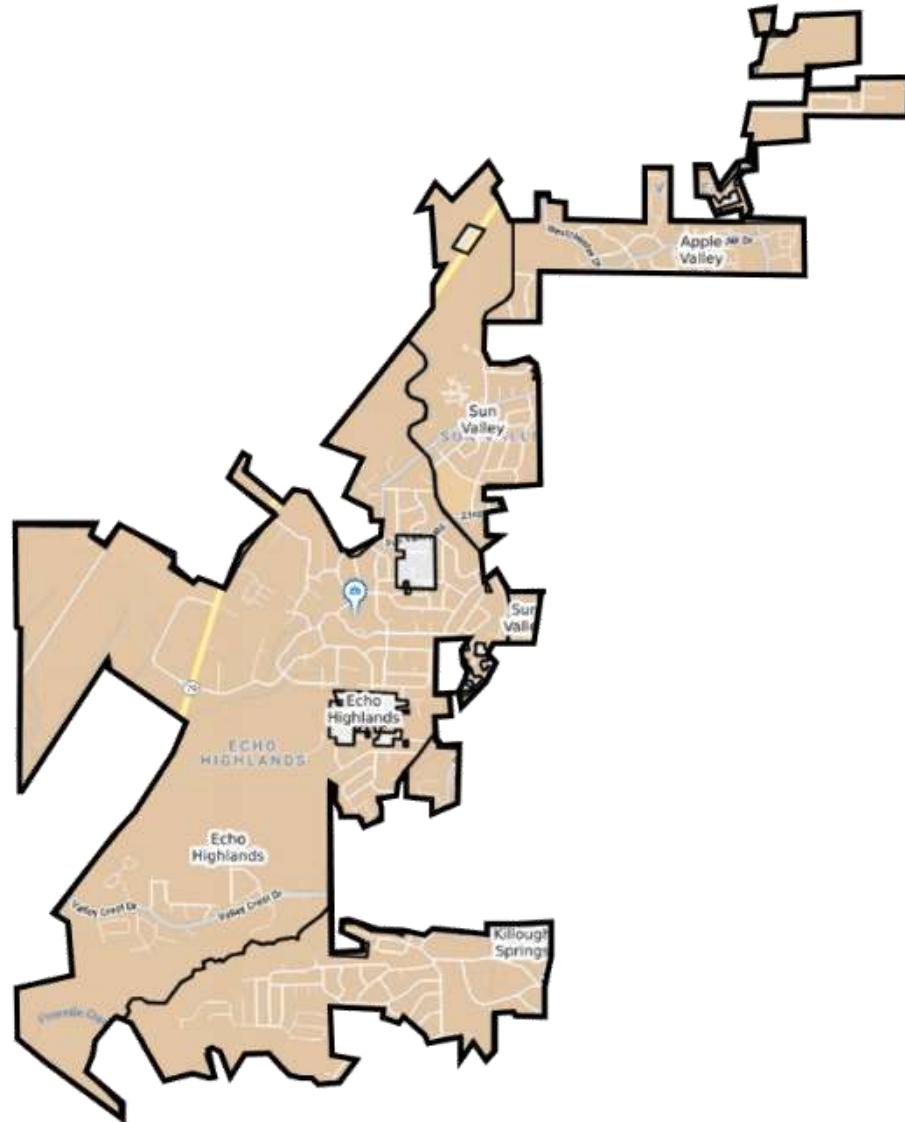
- Airport Highlands
- Brownsville Heights
- Brummitt Heights
- Killough Springs (Partial)
- Maple Grove
- Penfield Park
- Pine Knoll Vista
- Roebuck
- Zion City



Sun Valley Elementary School Zone Map

Neighborhoods:

- Apple Valley
- Bridlewood(Partial)
- Echo Highlands
- Killough Springs (Partial)
- Sun Valley



Jackson-Olin High School

Bush Hills STEAM
Academy Middle School

Green Acres Middle
School

South Hampton K – 8
School

Minor Elementary
School

- Bush Hills
- Ensley Highlands
- Fairview

Brown Elementary
School

- Belview Heights

- Central Pratt
- North Pratt
- Sandusky
- Smithfield Estates
- South Pratt

Wylam Elementary
School

- Dolomite
- Ensley
- Oak Ridge
- Sherman Heights
- Tuxedo
- Wylam

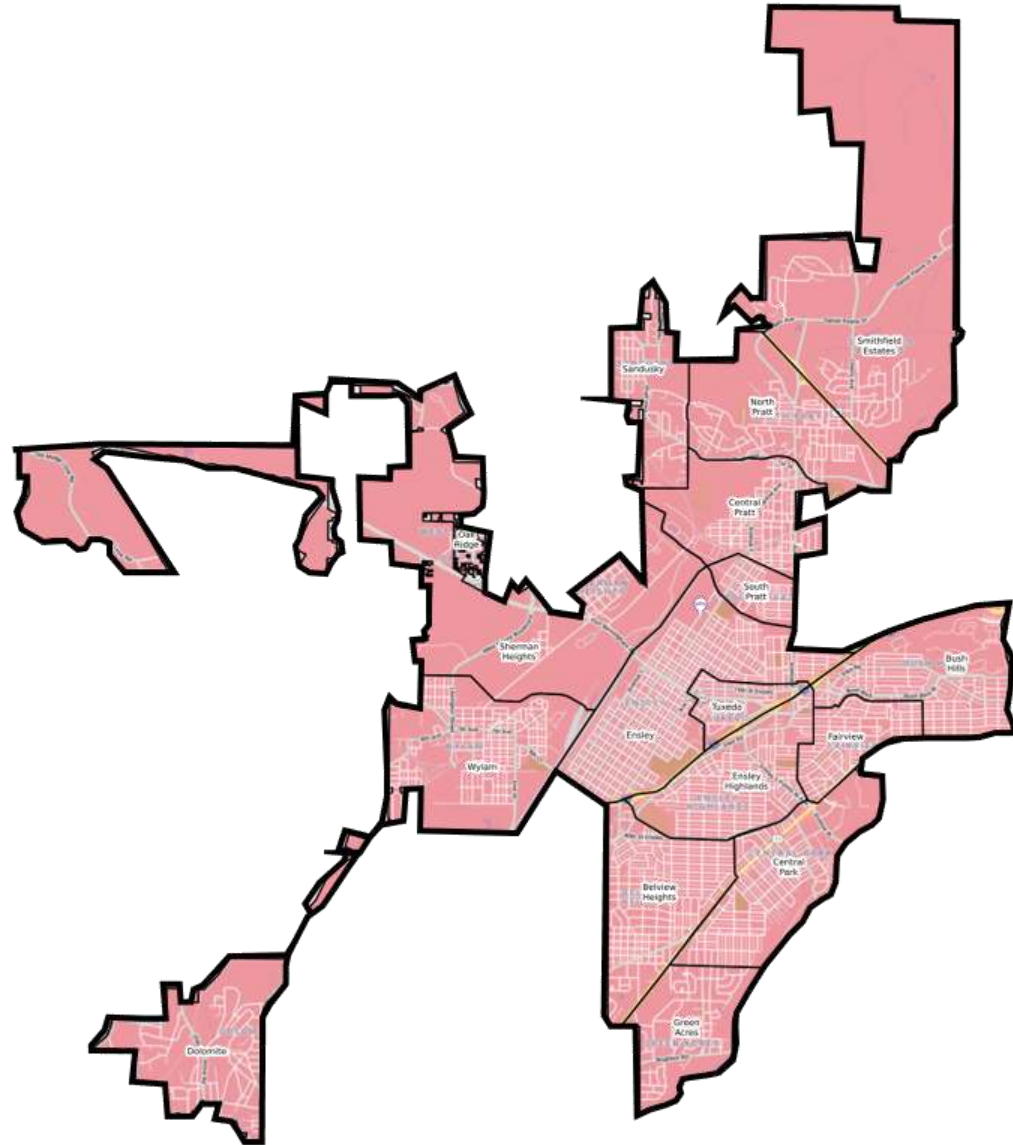
Central Park
Elementary School

- Central Park
- Green Acres

Jackson-Olin High School Zone Map

Neighborhoods:

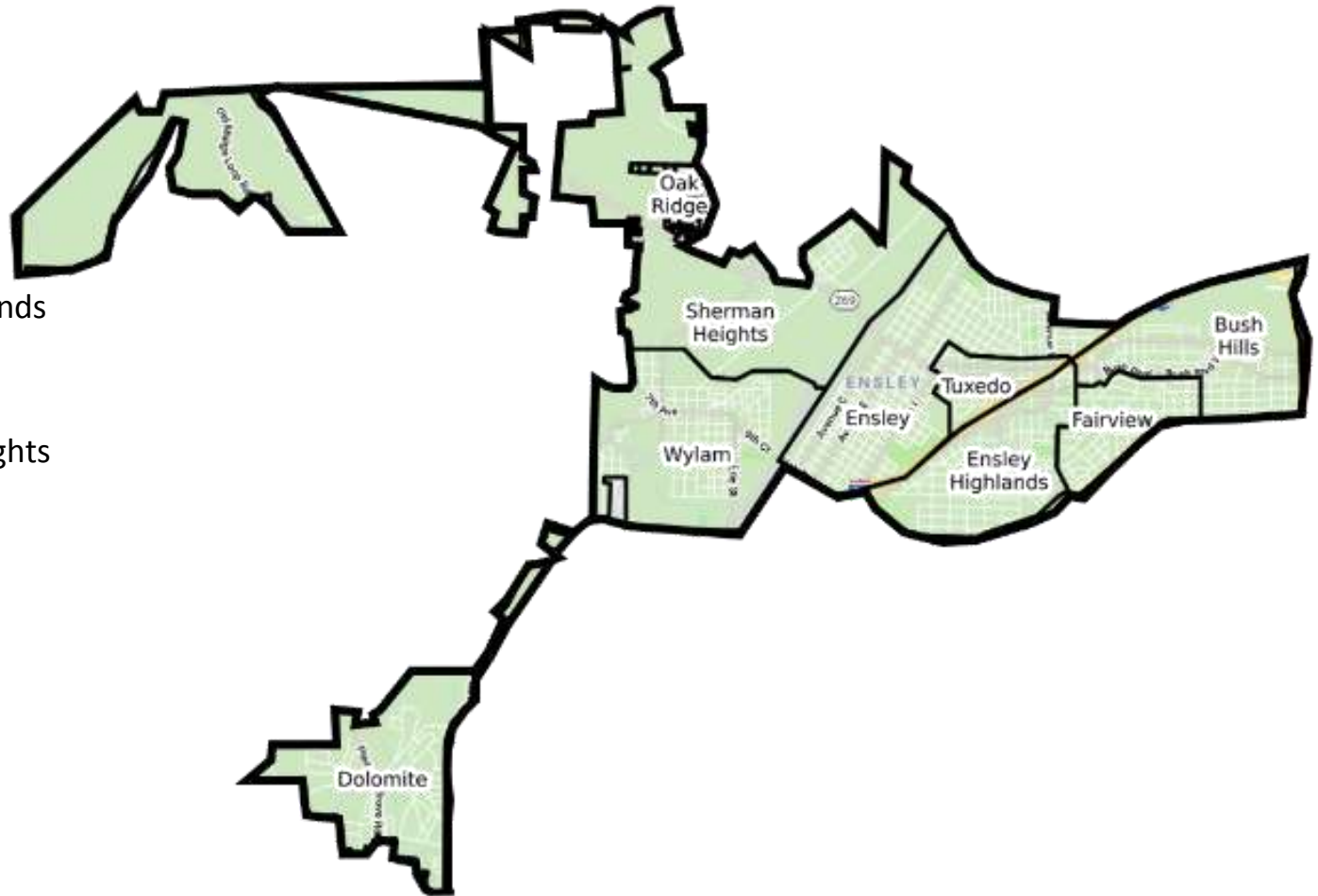
- Belview Heights
- Bush Hills
- Central Park
- Central Pratt
- Dolomite
- Ensley
- Ensley Highlands
- Fairview
- Green Acres
- North Pratt
- Oak Ridge
- Sandusky
- Sherman Heights
- Smithfield Estates
- South Pratt
- Tuxedo
- Wylam



Bush Hills Academy Middle School Zone Map

Neighborhoods:

- Bush Hills
- Dolomite
- Ensley
- Ensley Highlands
- Fairview
- Oak Ridge
- Sherman Heights
- Tuxedo
- Wylam



Green Acres Middle School Zone Map

Neighborhoods:

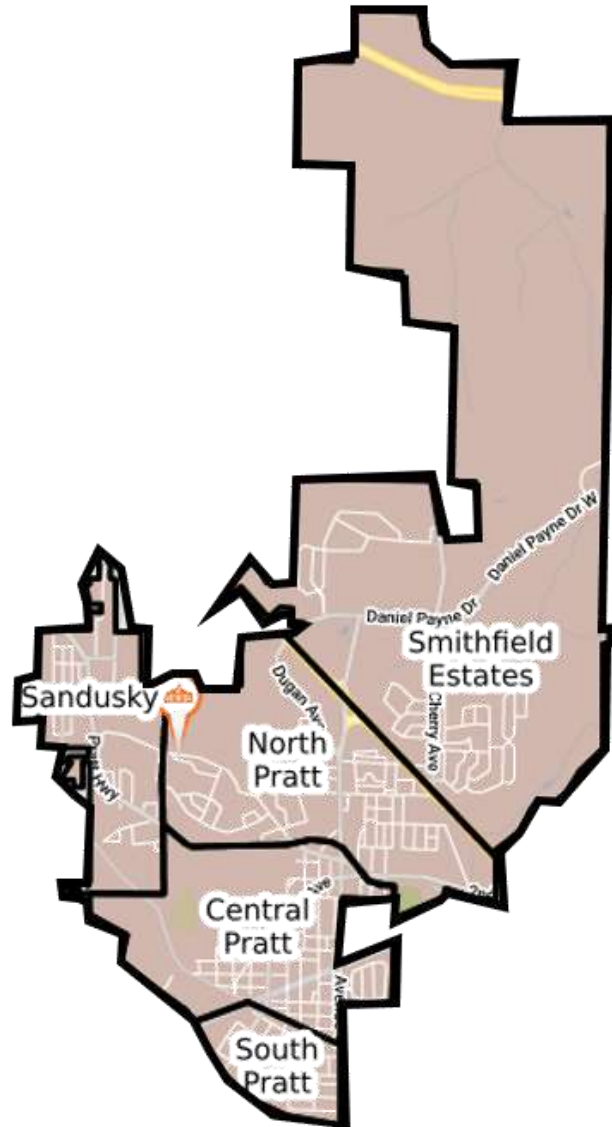
- Belview Heights
- Central Park
- Green Acres



South Hampton K-8 School Zone Map

Neighborhoods:

- Central Pratt
- North Pratt
- Sandusky
- Smithfield Estates
- South Pratt



Brown Elementary School Zone Map

Neighborhoods:

- Belview Heights



Central Park Elementary School Zone Map

Neighborhoods:

- Central Park
- Green Acres



Minor Elementary School Zone Map

Neighborhoods:

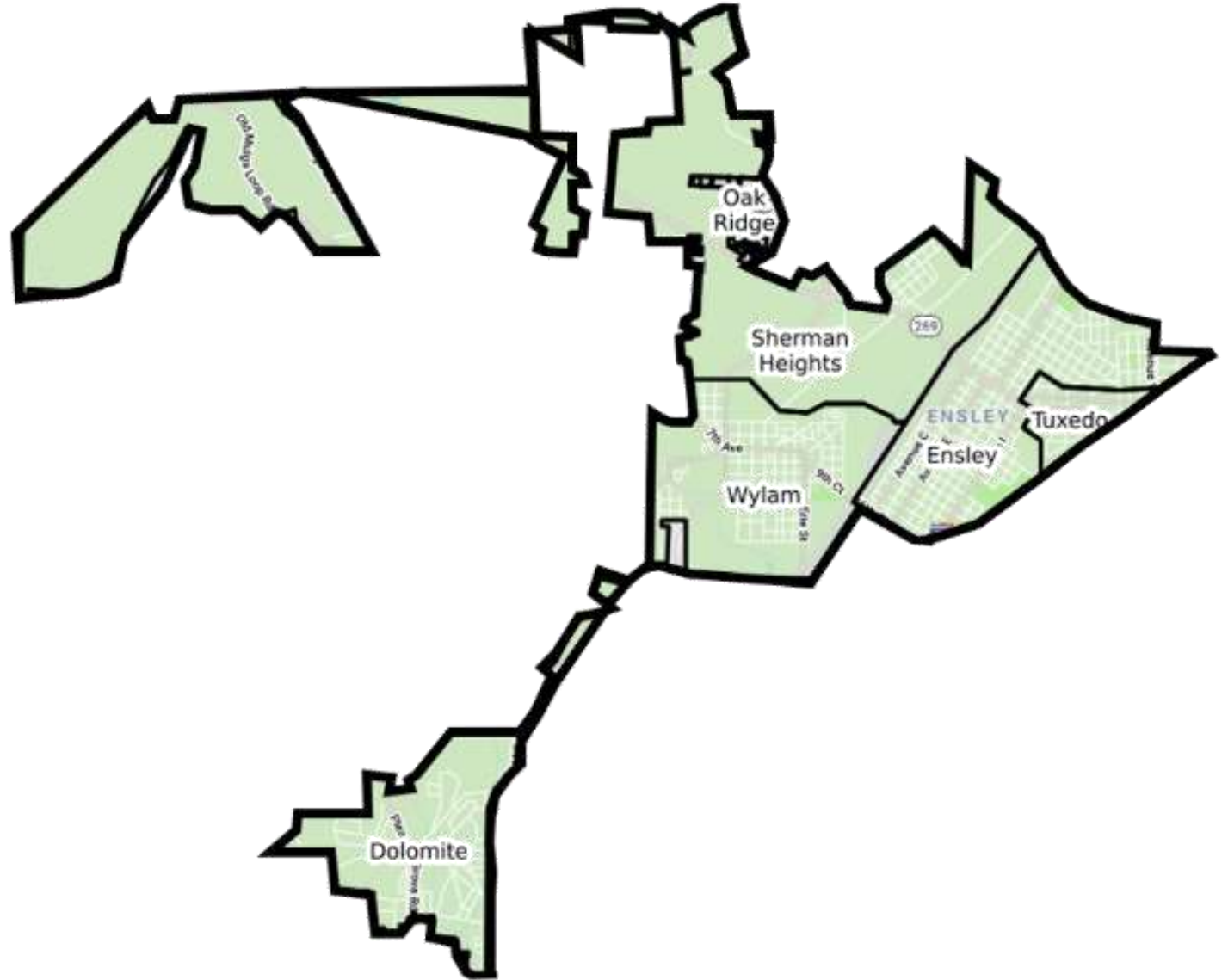
- Bush Hills
- Ensley Highlands
- Fairview



Wylam Elementary School Zone Map

Neighborhoods:

- Dolomite
- Ensley
- Oak Ridge
- Sherman Heights
- Tuxedo
- Wylam



Parker High School

Washington K-8 School

- North Titusville

Glen Iris Elementary School

- Five Points South
- Glen Iris
- South Titusville
- Woodland Park

Wilkerson Middle School

Hemphill Elementary School

- Arlington – West End (Partial)
- Graymont
- Rising – West Princeton

Tuggle Elementary School

- College Hills
- East Thomas
- Enon Ridge
- Evergreen (Partial)
- Fountain Heights
- Smithfield
- Thomas

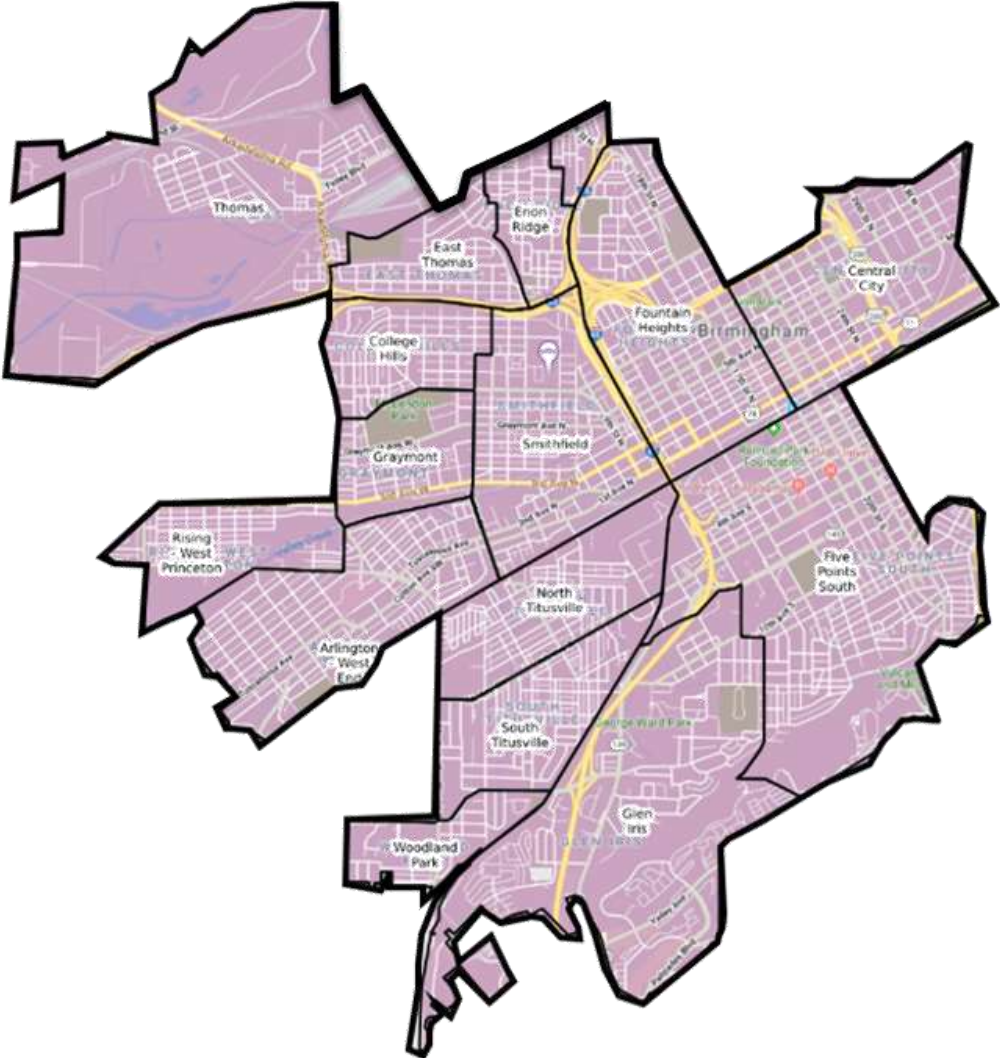
Phillips Academy ES (MS Remains Specialty)

- Central City

Parker High School Zone Map

Neighborhoods:

- Arlington – West End (Partial)
- Central City
- College Hills
- East Thomas
- Enon Ridge
- Evergreen (Partial)
- Five Points South
- Fountain Heights
- Glen Iris
- Graymont
- North Titusville
- Rising – West Princeton
- Smithfield
- South Titusville
- Thomas
- Woodland Park



Washington K-8 School Zone Map

Neighborhoods:

Grades K – 8th

- North Titusville

Grades 6th – 8th

- Five Points South
- Glen Iris
- South Titusville
- Woodland Park

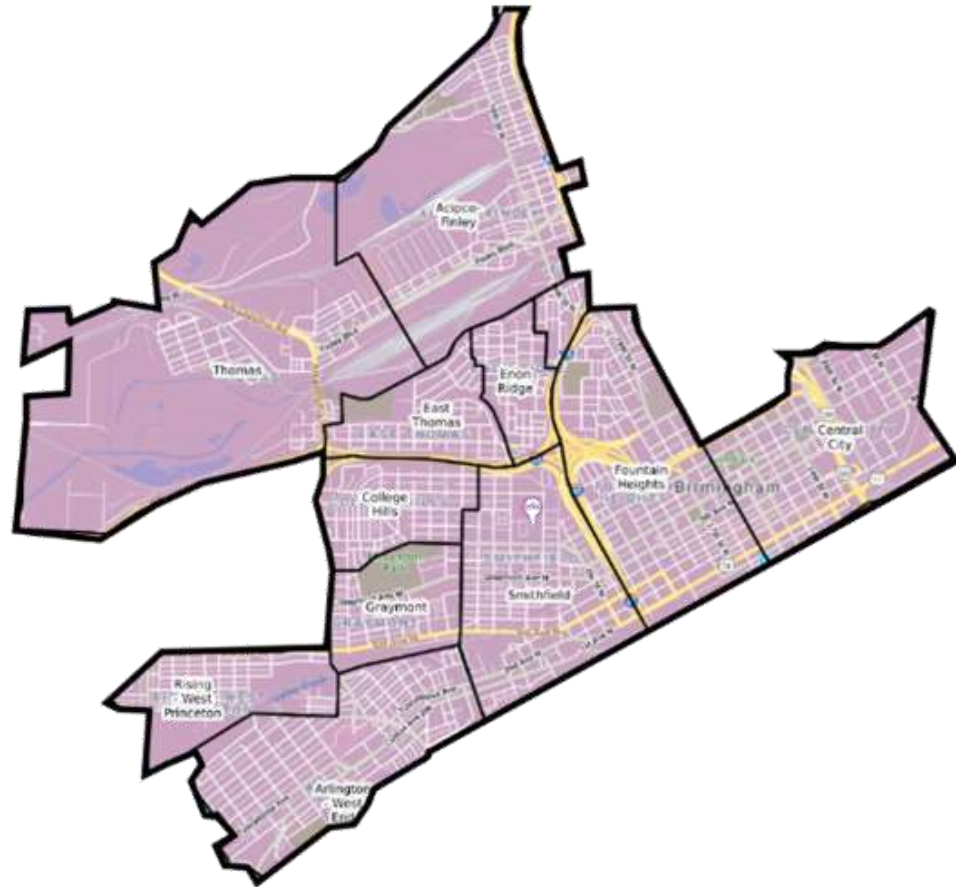
NOTE: Washington will serve grades PreK-5 in the North Titusville neighborhood and serve Grades 6 – 8 in all neighborhoods shown.



Wilkerson Middle School Zone Map

Neighborhoods:

- Arlington – West End (Partial)
- Central City
- College Hills
- East Thomas
- Enon Ridge
- Evergreen (Partial)
- Fountain Heights
- Graymont
- Rising – West Princeton
- Smithfield
- Thomas



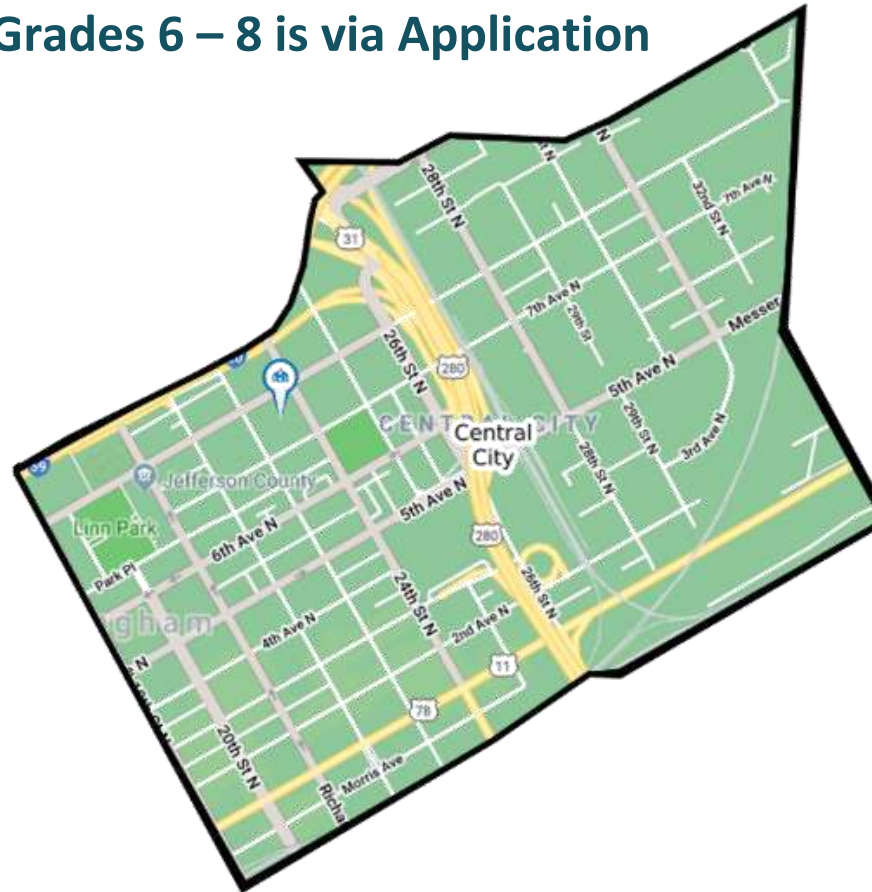
Phillips Academy K-8 School Zone Map

For Grades K – 5 Only

Grades 6 – 8 is via Application

Neighborhoods:

- Central City



NOTE: Phillips serves grades PreK – 5 in the Central City Neighborhood and selects students from across the district for grades 6 – 8.

Glen Iris Elementary School Zone Map

Neighborhoods:

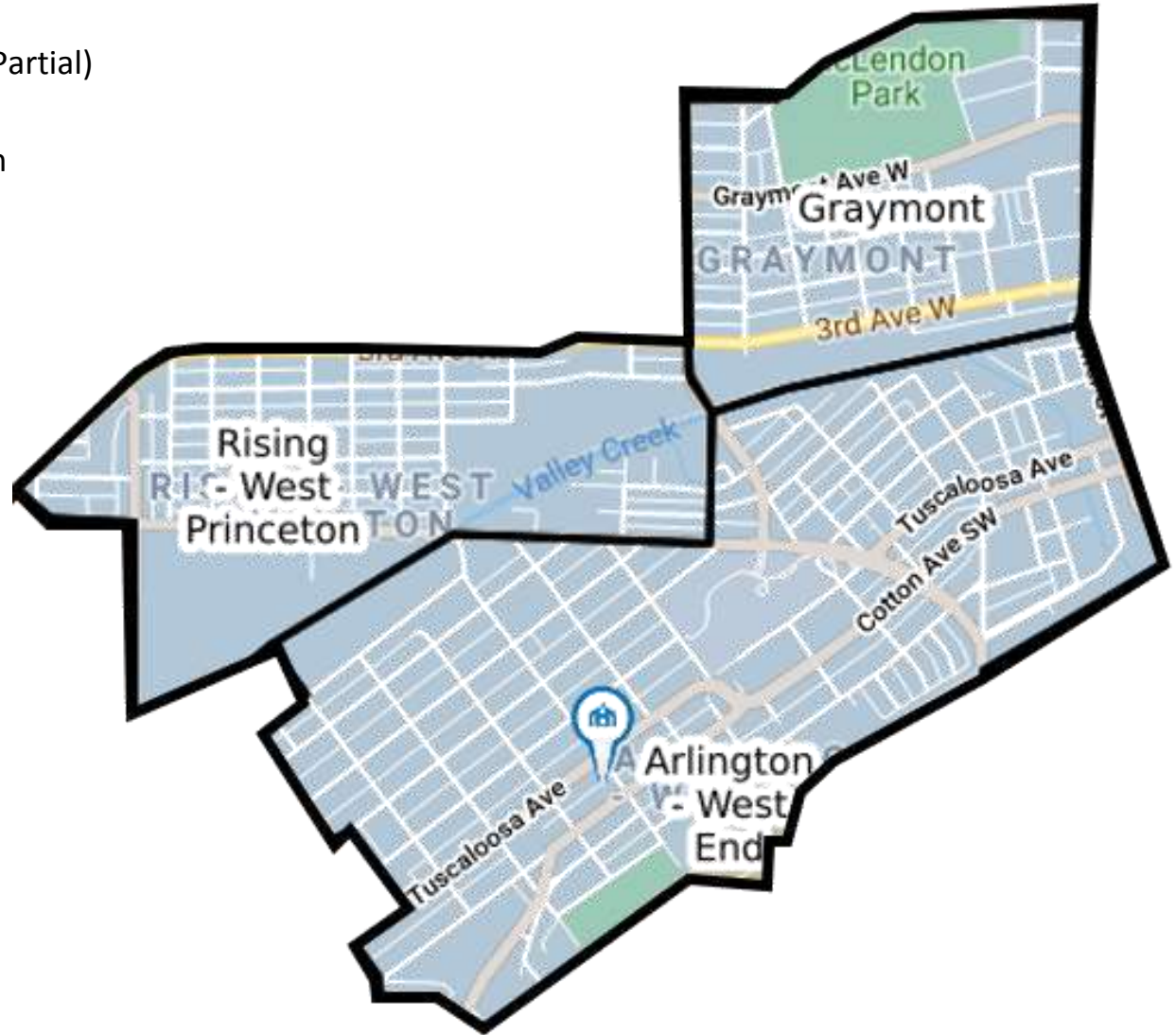
- Five Points South
- Glen Iris
- South Titusville
- Woodland Park



Hemphill Elementary School Zone Map

Neighborhoods:

- Arlington – West End (Partial)
- Graymont
- Rising – West Princeton



Wenonah High School

Jones Valley Middle School

Arrington Elementary School

- Jones Valley
- Mason City
- Powderly
- Riley
- West End Manor (Partial)

Oxmoor Valley Elementary School

- East Brownville
- Garden Highlands
- Grasselli Heights
- Hillman
- Hillman Park
- Industrial Center
- Oxmoor
- Roosevelt
- Tarpley City
- West Brownville
- West Goldwire

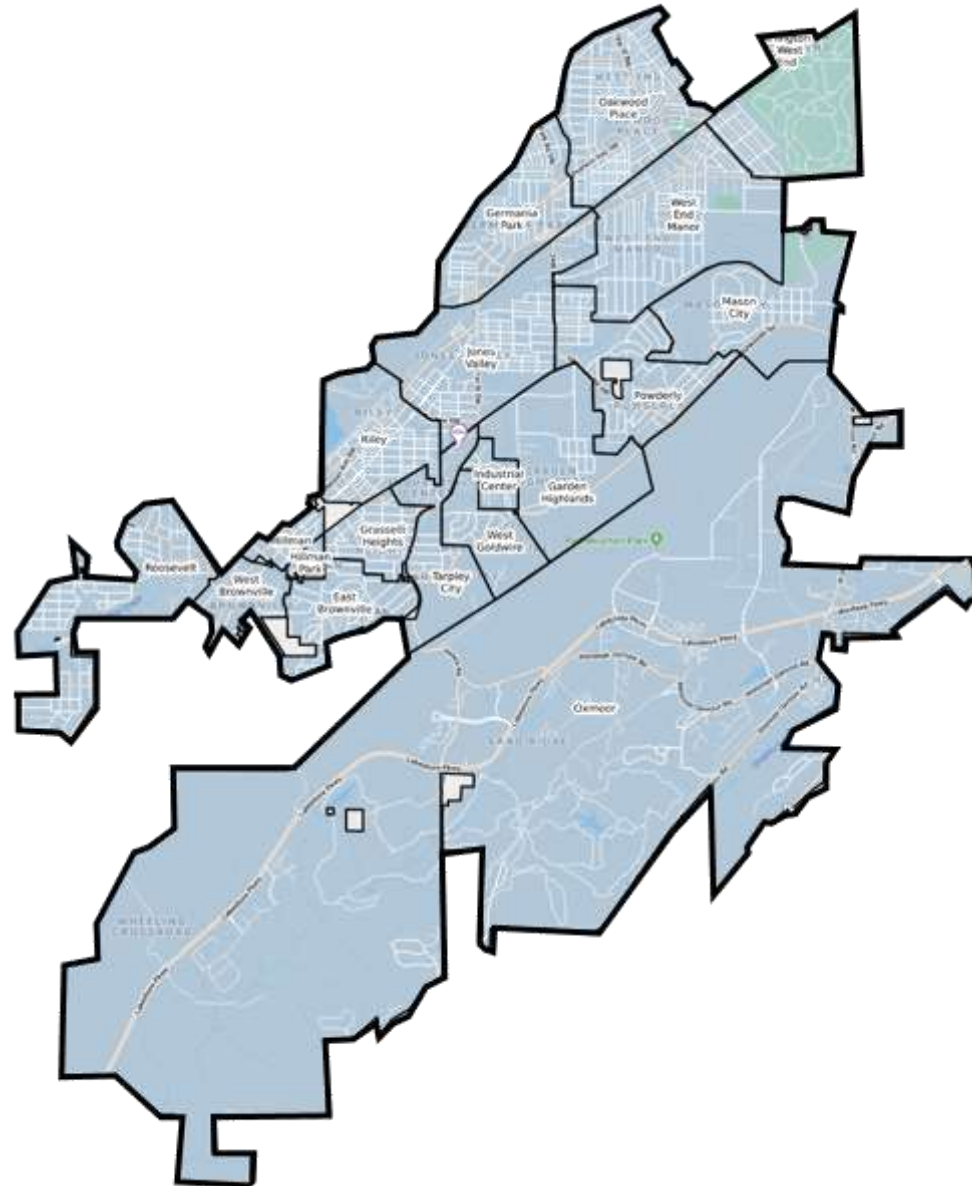
West End Academy Elementary School

- Arlington – West End (Partial)
- Germania Park
- Oakwood Place
- West End Manor (Partial)

Wenonah High School Zone Map

Neighborhoods:

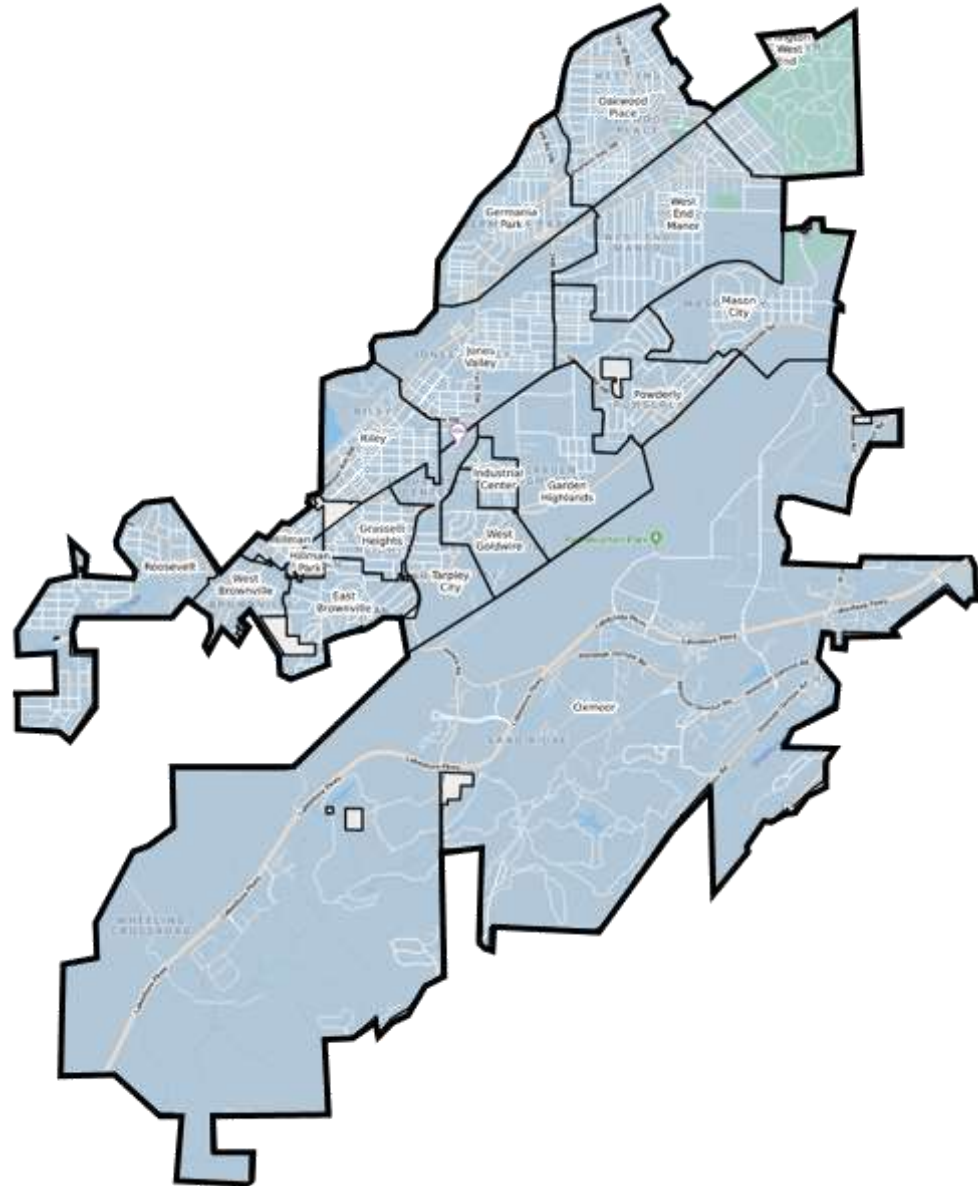
- Arlington – West End (Partial)
- East Brownville
- Garden Highlands
- Germania Park
- Grasselli Heights
- Hillman
- Hillman Park
- Industrial Center
- Jones Valley
- Mason City
- Oakwood Place
- Oxmoor
- Powderly
- Riley
- Roosevelt
- Tarpley City
- West Brownville
- West End Manor
- West Goldwire



Jones Valley Middle School Zone Map

Neighborhoods:

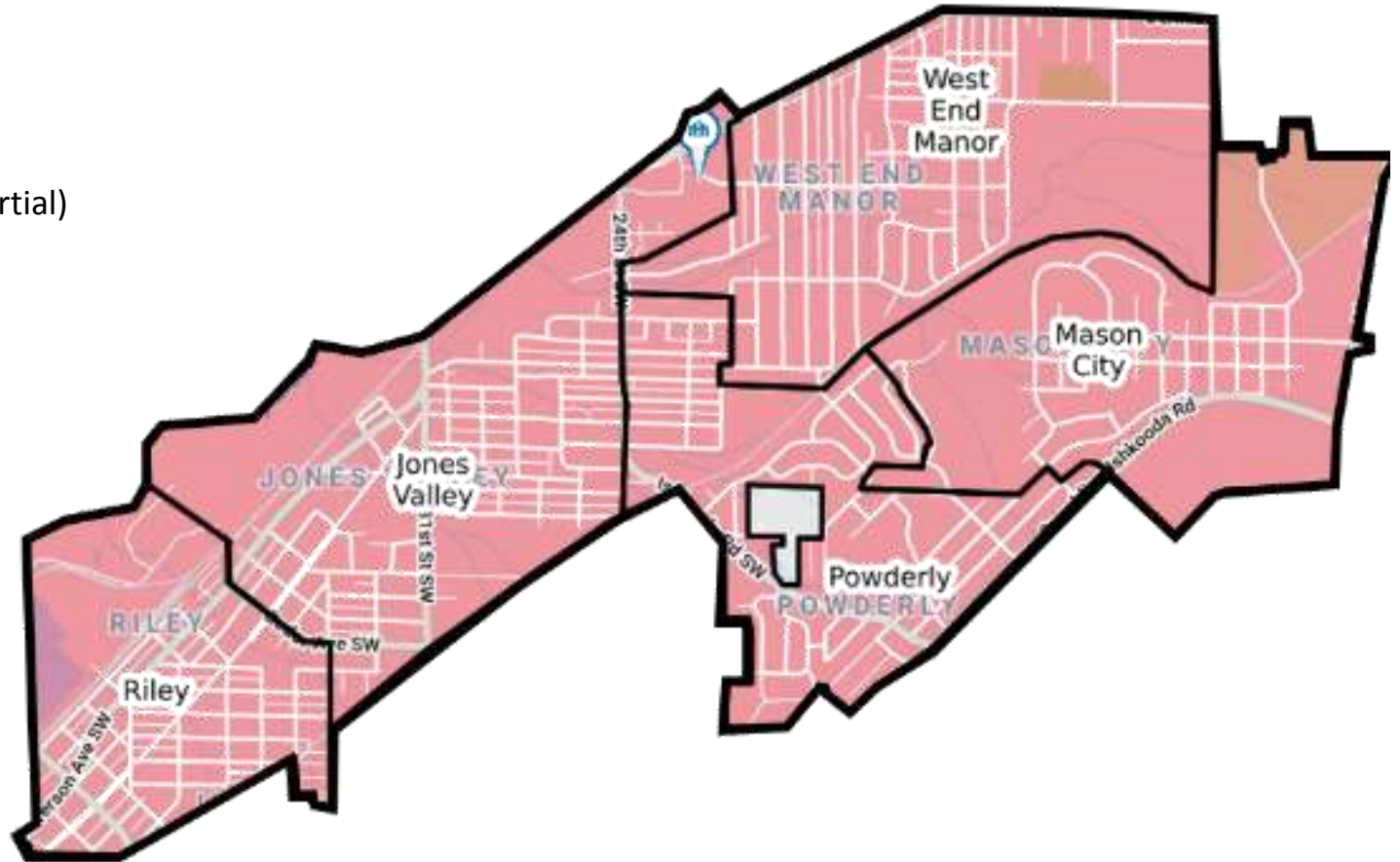
- Arlington – West End (Partial)
- East Brownville
- Garden Highlands
- Germania Park
- Grasselli Heights
- Hillman
- Hillman Park
- Industrial Center
- Jones Valley
- Mason City
- Oakwood Place
- Oxmoor
- Powderly
- Riley
- Roosevelt
- Tarpley City
- West Brownville
- West End Manor
- West Goldwire



Arrington Elementary School Zone Map

Neighborhoods:

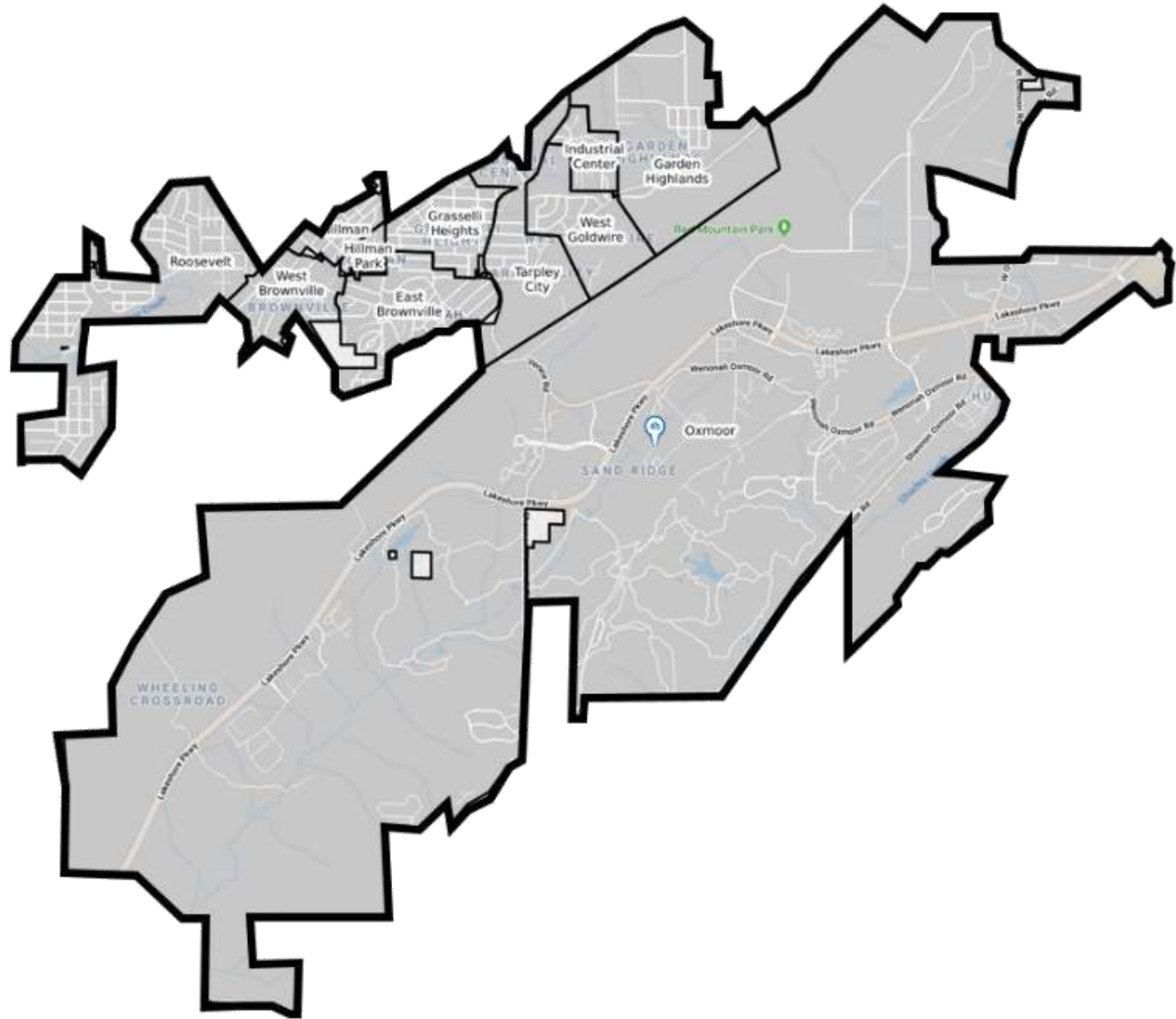
- Jones Valley
- Mason City
- Powderly
- Roosevelt
- West End Manor (Partial)



Oxmoor Valley Elementary School Zone Map

Neighborhoods:

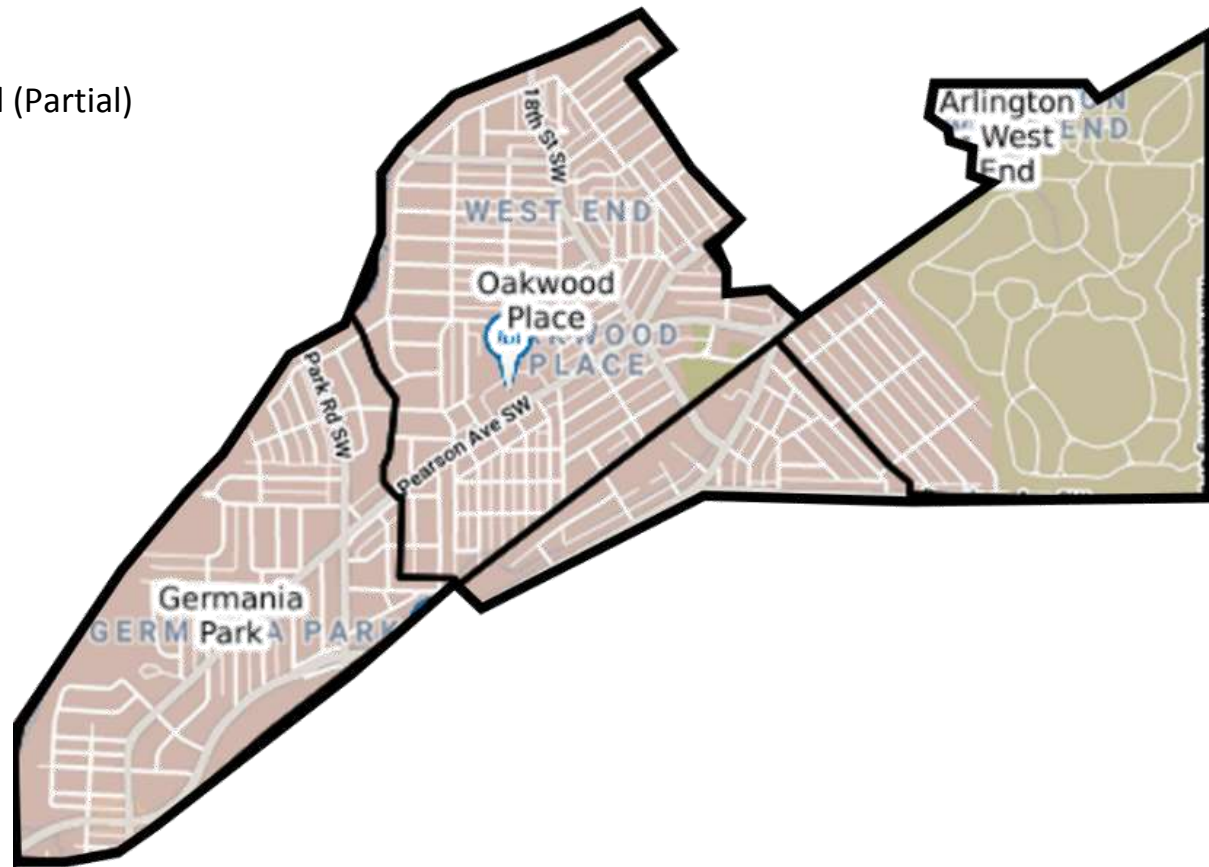
- East Brownville
- Garden Highlands
- Grasselli Heights
- Hillman
- Hillman Park
- Industrial Center
- Oxmoor
- Roosevelt
- Tarpley City
- West Brownville
- West Goldwire



West End Academy Elementary School Zone Map

Neighborhoods:

- Arlington – West End (Partial)
- Germania Park
- Oakwood Place
- West End Manor



Woodlawn High School

Hayes K-8 School

- East Birmingham
- Kingston
- North Avondale
- Woodlawn

Ossie Ware Mitchell Middle School

Barrett Elementary School

- Brown Springs
- East Lake
- North East Lake (Partial)
- South East Lake (Partial)
- Wahouma

Robinson Elementary School

- North East Lake (Partial)
- South East Lake (Partial)

Putnam Middle School

Avondale Elementary School

- Crestline
- Crestwood North
- Crestwood South
- East Avondale
- Eastwood (Partial)
- Forest Park
- Highland Park
- Overton
- Redmont Park
- Southside
- South Woodlawn

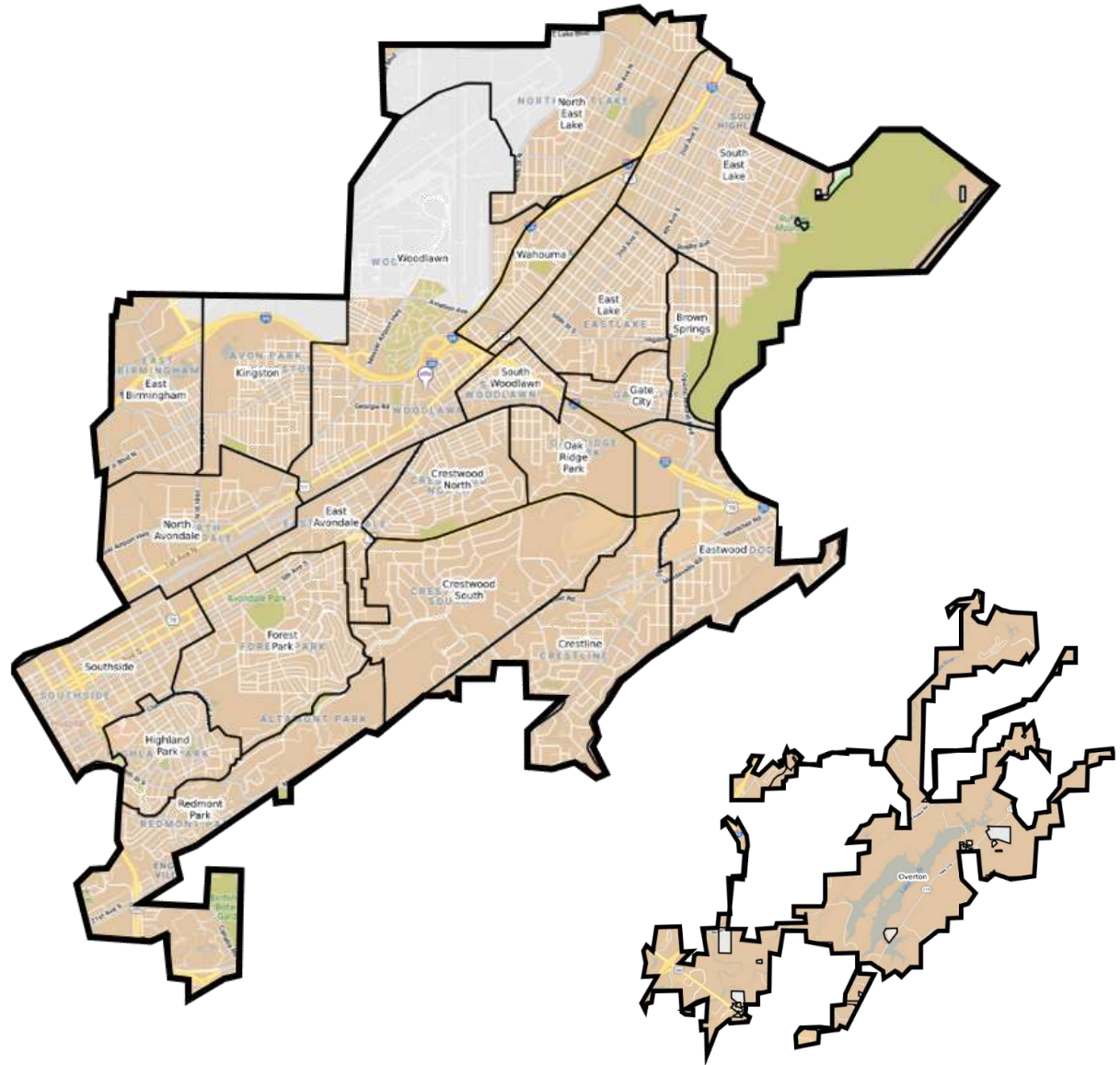
Oliver Elementary School

- Eastwood (Partial)
- Gate City
- Oak Ridge Park

Woodlawn High School Zone Map

Neighborhoods:

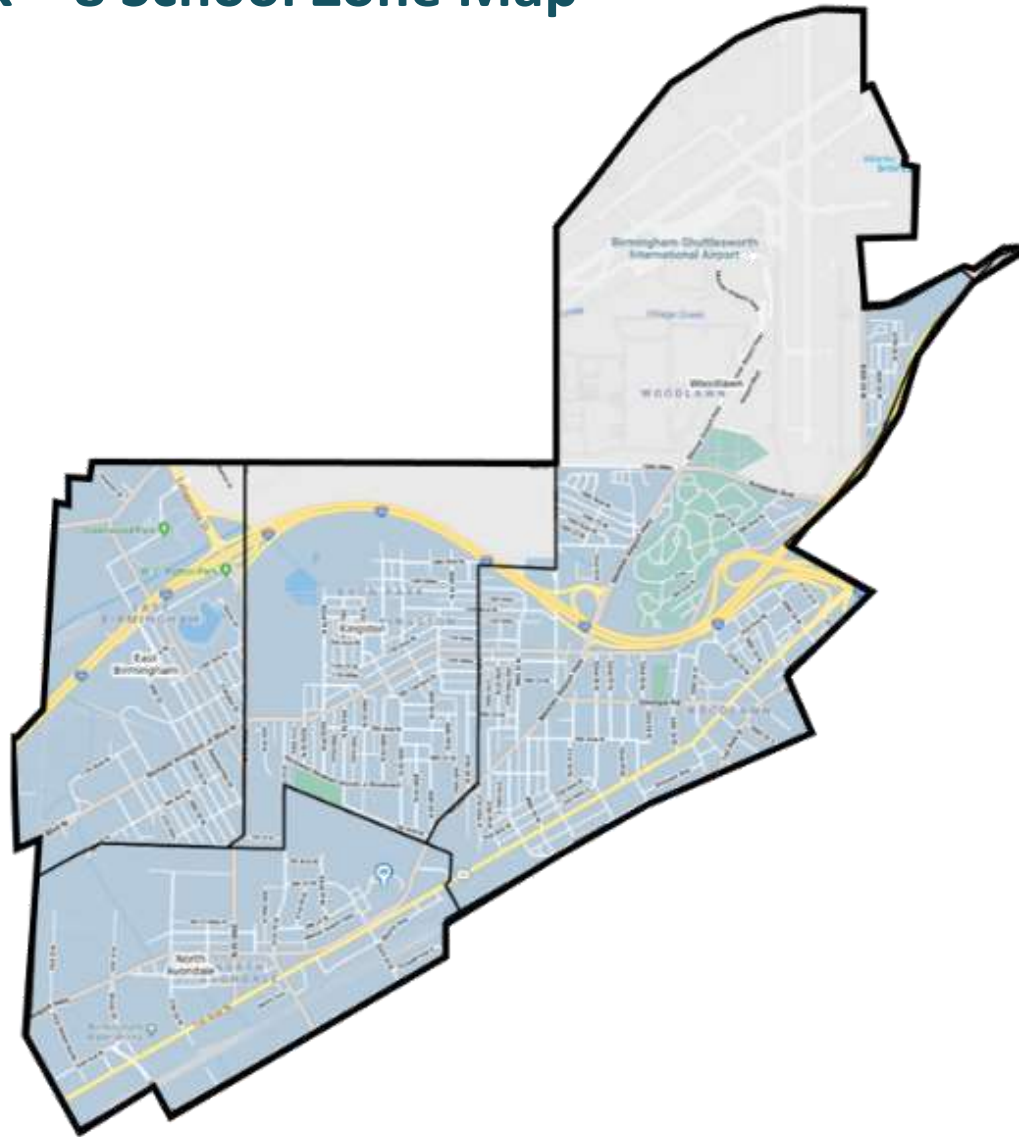
- Brown Springs
- Crestline
- Crestwood North
- Crestwood South
- East Avondale
- East Birmingham
- East Lake
- Eastwood
- Forest Park
- Gate City
- Highland Park
- Kingston
- North Avondale
- North East Lake
- Oak Ridge Park
- Overton
- Redmont Park
- South East Lake (Partial)
- Southside
- South Woodlawn
- Wahouma
- Woodlawn



Hayes K – 8 School Zone Map

Neighborhoods:

- East Birmingham
- Kingston
- North Avondale
- Woodlawn



Ossie Ware Mitchell Middle School Zone Map

Neighborhoods:

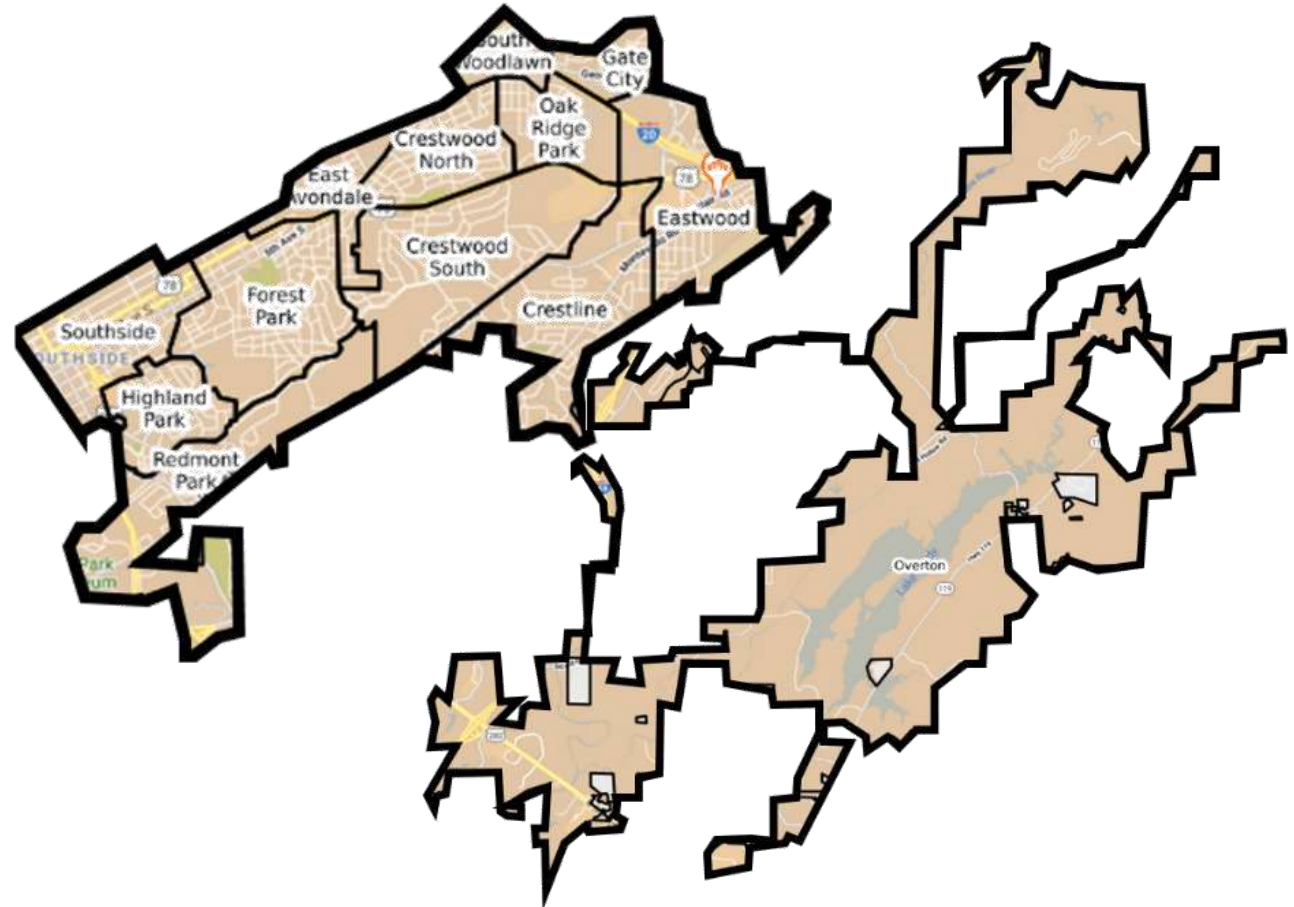
- Brown Springs
- East Lake
- North East Lake
- South East Lake (Partial)
- Wahouma



Putnam Middle School Zone Map

Neighborhoods:

- Crestline
- Crestwood North
- Crestwood South
- East Avondale
- Eastwood
- Forest Park
- Gate City
- Highland Park
- Oak Ridge Park
- Overton
- Redmont Park
- Southside
- South Woodlawn



Robinson Elementary School Zone Map

Neighborhoods:

- North East Lake (Partial)
- South East Lake (Partial)



Oliver Elementary School Zone Map

Neighborhoods:

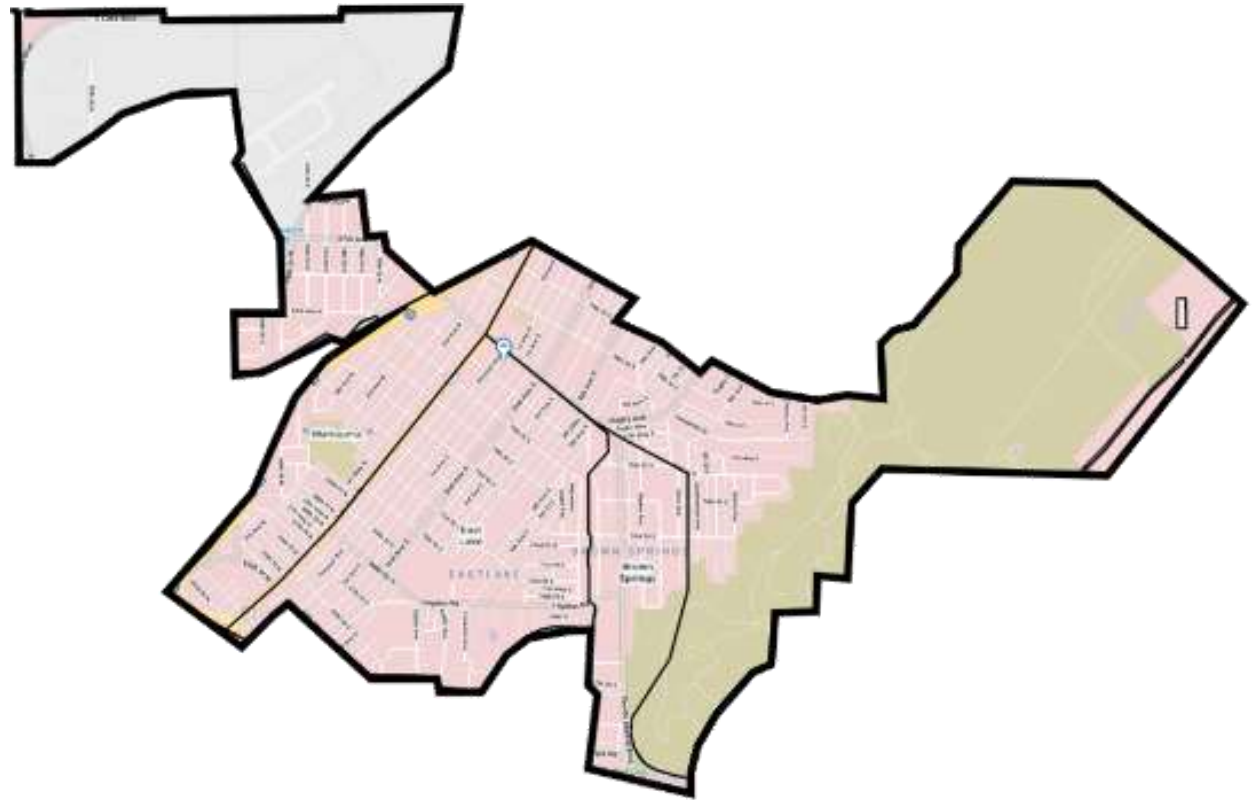
- Eastwood (Partial)
- Gate City
- Oak Ridge Park



Barrett Elementary School Zone Map

Neighborhoods:

- Brown Springs
- East Lake
- North East Lake (Partial)
- South East Lake (Partial)
- Wahouma



Avondale Elementary School Zone Map

Neighborhoods:

- Crestline
- Crestwood North
- Crestwood South
- East Avondale
- Eastwood
- Forest Park
- Highland Park
- Overton
- Redmont Park
- Southside
- South Woodlawn

