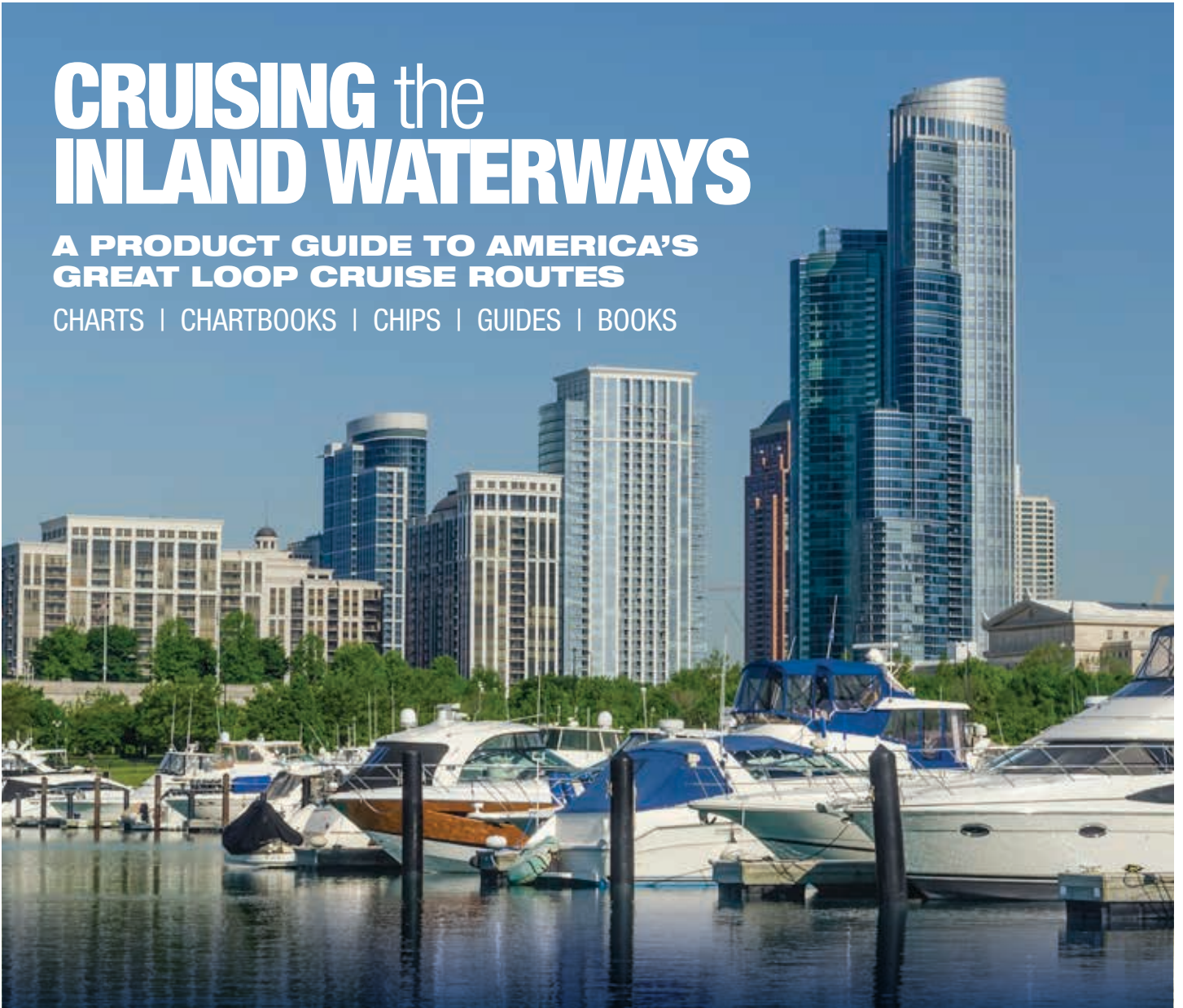


CRUISING the INLAND WATERWAYS

**A PRODUCT GUIDE TO AMERICA'S
GREAT LOOP CRUISE ROUTES**

CHARTS | CHARTBOOKS | CHIPS | GUIDES | BOOKS



CRUISING THE INLAND WATERWAYS



For those of us not accustomed to having land on both sides, this catalog of charts and books will introduce you to *Cruising the Inland Waterways*. While it may take a bit to get used to for

bluewater cruisers, the benefits of smoother seas—abundant shoreside facilities and activities inherent with the Great Loop—cannot be matched.

As most of you know, the Great Loop is a continuous waterway that encompasses the eastern half of North America and includes the Canadian Heritage Canals, The Great Lakes, America's Inland Rivers, The Gulf of Mexico, and the Eastern Atlantic Coast including the Intracoastal Waterway.

This unparalleled voyage is one that you can start from anywhere along the route and can take over 2 years to complete; depending on your side trips, home breaks and how much sightseeing you do. This is a vacation that should not be rushed as your voyage will take you past unique and interesting ports and harbors, historical sites and seemingly infinite fun spots.

Before you embark, you should also consider joining America's Great Loop Cruising Association (AGLCA). This friendly and hospitable group is full of enthusiastic members who are just great people to meet.

They support their membership by helping you plan your trip before you leave, providing guidance whilst underway and, upon your completion of the circumnavigation, you'll join the fraternity of Loopers who have done the same and make lasting friendships along the way.

Landfall is here to help by supplying a full line of charts, cruising guides, safety equipment and foul weather and lifestyle clothing to make your journey safer and more enjoyable.

Capt. Henry E. Marx

President, Landfall

PS: An obsolete chart can be dangerous—and expensive. Be sure to update your charts periodically. To quote General George S. Patton, Jr.: **Information is like eggs: the fresher the better.**



Samuel Clemens (Mark Twain) Memorial, overlooking the Mississippi River, Hannibal, MO

ABOUT LANDFALL

Since 1982 Landfall has lead the marine industry through our unwavering commitment to maritime safety—an imperative reflected through our expert product advice, attentive customer service and through our nationwide Marine Safety Seminars.

- Marine Safety Equipment
- Traditional and Electronic Navigation Supplies
- Nautical Charts, Books & Reference Guides
- Marine Software
- Powerboat Supplies
- Sailboat Hardware
- Foul Weather Gear
- Nautical Sportswear

For our free outfitting catalog and monthly email, visit our store in Stamford, CT, online at landfallnav.com, or call 800-941-2219.

We're here to help. Call us with any question—outfitting, operation, safety—you name it. We've been providing expert safety and outfitting advice since 1982. And, check out our training courses through the Marine Training Center @ Landfall.

800-941-2219 | landfallnav.com
151 HARVARD AVE, STAMFORD, CT (I-95 EXIT 6)

 **Landfall**TM
YOUR JOURNEY STARTS HERE




SAFETY | NAVIGATION | REFERENCE | WEAR | SINCE 1982

WESTERN RIVERS

CRUISE PLAN 1

CHICAGO, IL-MOBILE, AL

Duthie: Great Loop Inland Rivers Chartbook Chicago, Illinois to Grand Rivers, Kentucky 60069 **\$114.95**



Duthie: Tennessee River Paducah, KY to Knoxville Paducah to Pickwick Dam & TennTom Waterway Intersection 60054 **\$89.95**

Duthie: Black Warrior & Tombigbee Rivers Demopolis, AL to Mobile, AL 60057 **\$69.95**

CRUISE PLAN 2

CHICAGO, IL-NEW ORLEANS, LA

Illinois Waterway Chart Book Chicago, IL to Grafton, IL & Mississippi River Intersection. 60050 **\$25.95**

Upper Mississippi River Chart Book Grafton, IL to Cairo, IL & Ohio River Intersection. 60051 **\$49.95**

Lower Mississippi River Chart Book Mississippi River to New Orleans & South to the Passes. 60053 **\$71.00**



BOOKS & GUIDES ON PAGE 11



ADDITIONAL RIVER COVERAGES

Upper Ohio River Pittsburgh, PA to New Martinsville, WV. 60049 **\$29.50**

Alabama River 60056 **\$29.95**

Duthie: Cumberland River Navigation Charts 60058 **\$49.95**

Upper Black Warrior-Tombigbee Waterway 60059 **\$35.95**

Monongahela River 60065 **\$30.50**



Allegheny River 60066 **\$23.00**

Red River 60067 **\$39.95**

Duthie: Mississippi River (Lower) 60052 **\$114.95**

Mississippi River Navigation Book 60047 **\$49.95**

ROUTE PLANNER



NORFOLK TO WHEELER

This route package takes you from the Spring Rendezvous in Norfolk, VA to The Fall Rendezvous at Joe Wheeler, AL.

Maptech Chart Kit Region 4

Includes Chesapeake and Delaware Bays 40004 **\$125.00**

Maptech Chart Kit New Jersey Coast Mini Kit

Includes New York Harbor to Cape May, NJ 41004 **\$49.95**

Richardson's Hudson River & Adjacent Waterways

Includes New York Harbor to Sorel, including Lake Champlain, St. Lawrence River (Sorel to Cornwall), Erie, Oswego & Cayuga/ Seneca Canals (Waterford to Oswego & Lyons, including Cayuga & Seneca Lakes) 60076 **\$69.95**

Richardson's Lake Ontario

Includes Thousand Islands, Bay of Quinte, East to Ogdensburg, West to Hamilton 60071 **\$ 89.95**

Trent Severn Waterway

Trenton to Healey Falls Locks	2021 \$ 27.95
Healy Falls to Peterborough	2022 \$ 22.95
Peterborough to Buckhorn	2023 \$ 22.95
Buckhorn to Bobcaygeon	2024 \$ 32.95
Bobcaygen to Lake Simcoe	2025 \$ 22.95
Lake Simcoe to Couchiching Lock	2028 \$ 22.95
Couchiching to Port Severn	2029 \$ 19.95

Chart Set Includes 7 charts above CDNTS **\$ 159.95**

Richardson's Lake Huron

Includes North Channel, Georgian Bay, west through Straits of Mackinac, south to Sarnia, and north to St. Joseph Islands 60072 **\$ 99.95**

Richardson's Lake Michigan

Includes Green Bay, Lake Charlevoix, Straits of Mackinac 60073 **\$ 69.95**

Great Loop Inland Rivers Chart book

Includes Chicago, Illinois to Grand Rivers, Kentucky. Charts for the Chicago River, Calumet River, Illinois River, Mississippi River, Ohio River, and Cumberland River. Required to navigate from Chicago, IL to Grand Rivers, KY. 60069 **\$114.95**

Tennessee River

Includes Paducah, Kentucky (KY) to Knoxville, Tennessee (TN) 60054 **\$ 89.95**

OTHER SIDE TRIPS

See page 6-7 for chart coverages

RICHELIEU RIVER

Sorel a/to Otterburn Park	1350 \$ 28.00
Bassin de Chambly to Lake Champlain	1351 \$ 28.00
Chart Set includes both charts above	CDNRR \$ 56.00

OTTAWA RIVER

Lac des Deux Montagnes	1510 \$ 19.95
Carillon à/to Papineauville	1514 \$ 19.95
Papineauville à/to Ottawa	1515 \$ 19.95
Chart Set includes three charts above	CDNOR \$ 54.00

RIDEAU WATERWAY

Ottawa to/a Smiths Falls	1512 \$ 23.00
Smiths Falls to Kingston	1513 \$ 33.00
Chart Set includes both charts above	CDNRC \$ 56.00

ROUTE PLANNER

WHEELER TO NORFOLK

This route package takes you from Joe Wheeler, AL to Norfolk, VA, with addendum for possible side trips to the Bahamas or Cuba.

Duthie: Black Warrior & Tombigbee Rivers

Demopolis, AL to Mobile, AL 60057 **\$69.95**

Maptech Chart Kit Region 16

New Orleans, LA to Panama City, FL 40016 **\$125.00**

Maptech Chart Kit Region 8


Florida West Coast: Panama City, FL to the Keys 40008 **\$125.00**

Maptech Chart Kit Region 7

Florida East Coast & the Keys 40007 **\$125.00**

Maptech Chart Kit Region 6

Norfolk, VA to Florida: The Intracoastal Waterway (ICW) 40006 **\$125.00**



OTHER SIDE TRIPS

See page 7 for chart coverages

BAHAMAS SIDE TRIP

Bahamas Courtesy Flag

NF010 **\$11.20**

Yellow Quarantine Q Flag

NQFLG **\$9.95**

Maptech Chart Kit Region 9

Grand Bahama to Crooked Island Passage 40009-MAP **\$129.00**

Explorer Chartbook Near Bahamas

Grand Bahama to Andos Island 60034 **\$69.95**

Explorer Chart Book Exumas & Ragged Islands

Nassau, Exumas & Ragged Island Chain 60033 **\$69.95**

NV Chart Book 9.1 N.W. Bahamas

Grand Bahama to Nassau 40091 **\$65.00**

NV Chart Book 9.2 Central Bahamas

Andos Island to Exumas 40092 **\$65.00**

Yachtsman's Guide to the Bahamas

Bahamas including the Turks & Caicos BI005 **\$44.95**



CUBA SIDE TRIP

Cuba Courtesy Flag

NF022 **\$11.20**

Yellow Quarantine Q Flag

NQFLG **\$9.95**

NV Chart Book Cuba Northwest


Matanzas to Cabo San Antonio 40010.2 **\$89.00**

NV Chart Book Cuba Northeast

Matanzas to Cabo Maisi 40010.1 **\$89.00**

Waterway Guide Cuba

The North Coast Ports of Entry & Anchorages BI104 **\$44.95**



CAPE FEAR RIVER SIDE TRIP

There is a rarely cruised area North of Wilmington, NC on the Cape Fear River. Access is restricted and you need to obtain clearance for passing through the locks.

For more information, contact the U.S. Army Corp of Engineers Operations office at (919) 542-4501. To coordinate recreational vessel lockage contact the Cape Fear Dam staff at (910) 483-7746 or cell at (910) 874-0883.



Lock & Dam #1


Office (910) 655-2605 Cell (910) 874-0881

Lock & Dam #2

Office (910) 862-2347 Cell (910) 603-7046

William O. Huske Lock

Office (910) 483-7746 Cell (910) 874-0883

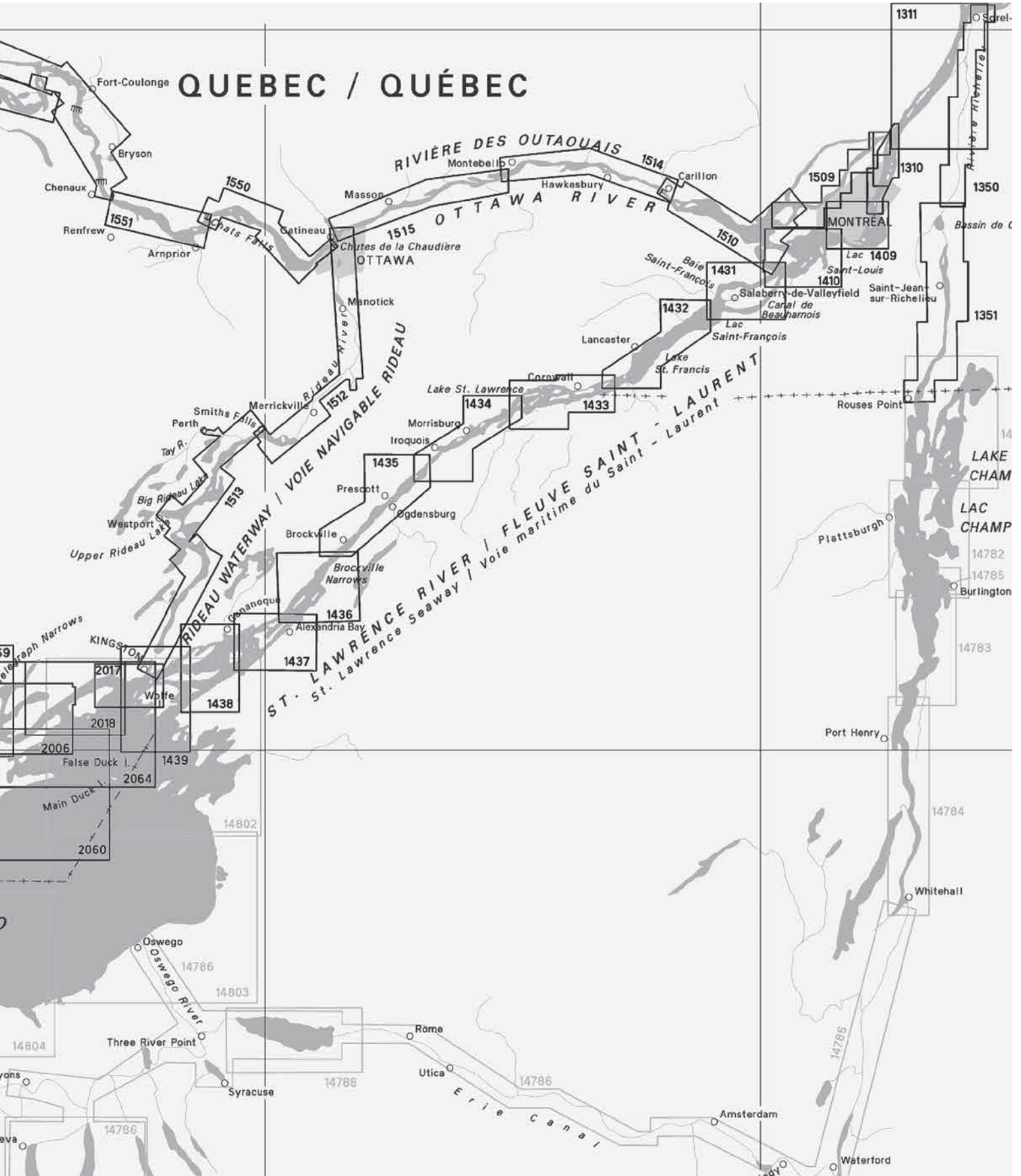



BOOKS & GUIDES ON PAGE 11

CANADIAN HYDROGRAPHIC GREAT LOOP CHART INDEX



QUEBEC / QUÉBEC





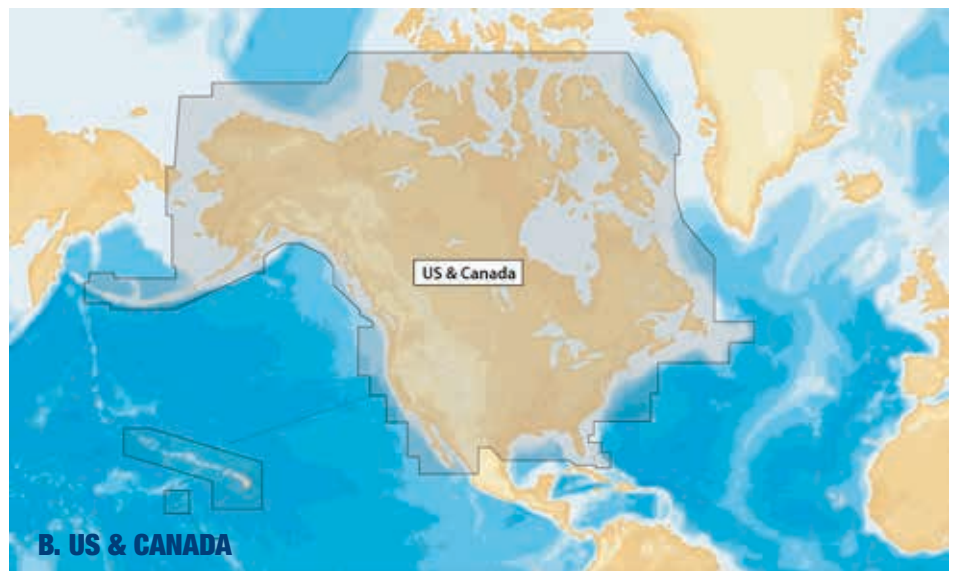
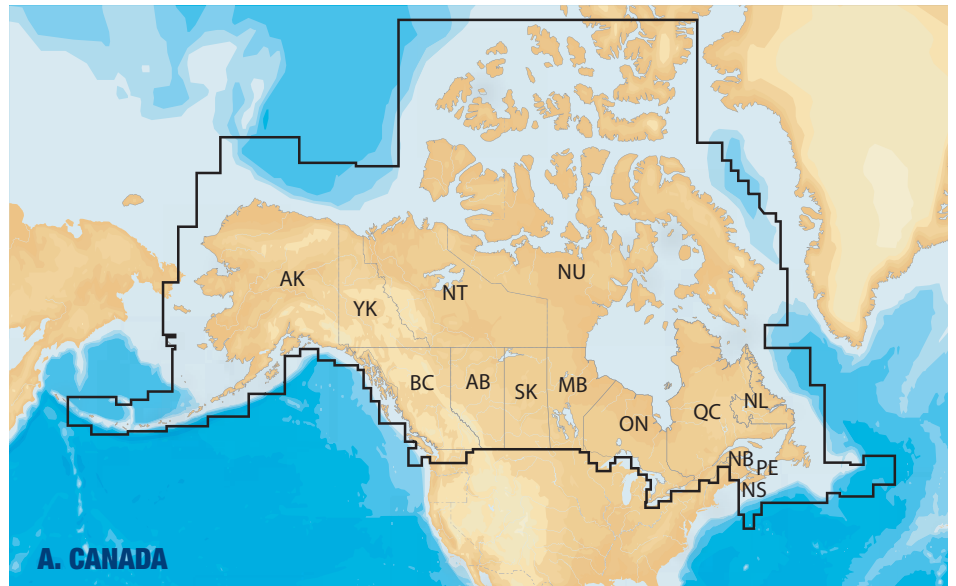
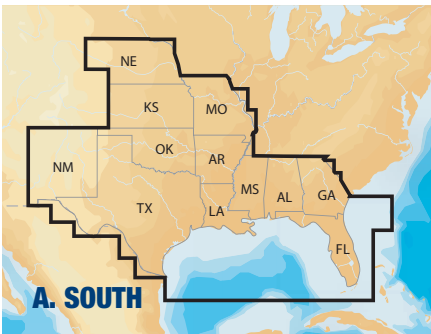
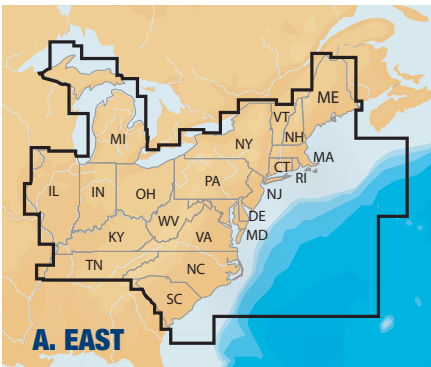
NAVIONICS PLUS

NAVIONICS PLUS REGIONS: PRE-LOADED DATA

A. Get coverage in 5 areas throughout US and Canada, including both saltwater and freshwater charts throughout each entire region. Nautical Chart and SonarChart 1ft HD bathymetry map are preloaded. Available on Compact Flash (CF), Micro Secure Digital (MSD), or Secure Digital (SD). Choose North, East, South, West, Canada **\$149.00/region**

NAVIONICS+ FOR US & CANADIAN WATERS

B. Download the coverage you need. Navionics+ for US & Canadian Waters gives you detailed charts for lakes and offshore areas, plus receive 12 months of Freshest Data updates for your charts. Includes new SonarCharts (high definition bathymetry maps), Community Edits, and more. Simply plug the chip into your PC or Mac. Choose Compact Flash (CF) or Micro Secure Digital (MSD) format. **\$179.00/entire US & Canada**

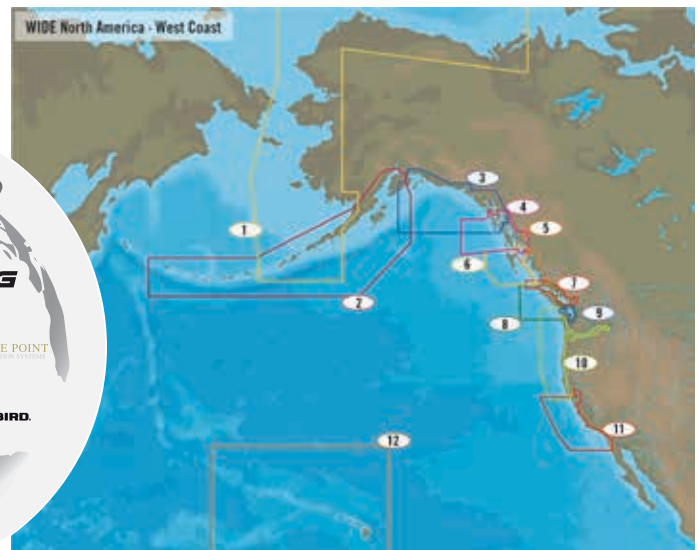
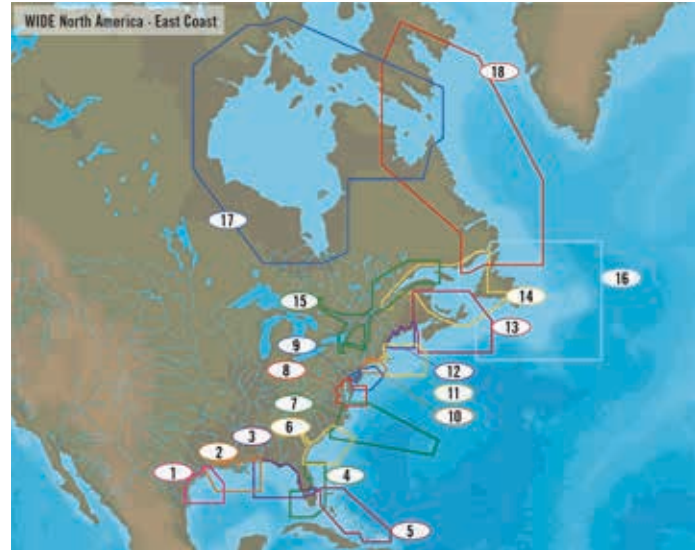


ELECTRONIC CHARTS

C-MAP by JEPPESEN

C-MAP CHART CARTRIDGES

Accurate, up-to-date electronic charts from C-Map let you sail, fish, or cruise with confidence. C-MAP 4D, MAX-N+ and MAX are compatible with the latest navigation systems from the world's top manufacturers. See website for more info and additional coverage options. **Refer to map for coverage areas.**



C-MAP NT+ WIDE CHARTS \$179.00/ea.

- | | |
|-------------------------------------|---------|
| 1. Galveston to Brownsville | NA-C412 |
| 2. Mobile to Galveston | NA-C411 |
| 3. Fort Myers to Mobile | NA-C410 |
| 4. Jacksonville to Fort Myers | NA-C309 |
| 5. Bahamas | NA-C306 |
| 6. Wilmington to Jacksonville | NA-C337 |
| 7. Norfolk to Bermuda to Wilmington | NA-C336 |
| 8. Chesapeake Bay | NA-C335 |
| 9. Shinnecock Bay to Delaware Bay | NA-C334 |
| 10. Block Island & Long Island | NA-C332 |
| 11. Portsmouth to Block Island | NA-C331 |

C-MAP MAX MEGA WIDE \$249.00/ea.

- | | |
|---|---------|
| 1. Pacific Coast & Central America | NA-M035 |
| 2. Atlantic Coast, Gulf of Mexico & the Caribbean | NA-M033 |
| South America and South Caribbean Sea | SA-M504 |

C-MAP MAX WIDE \$179.00/ea.

- | | |
|---|---------|
| 3. Alaska | NA-M028 |
| 4. Canada North & East | NA-M021 |
| 5. Canada West & Puget Sound | NA-M025 |
| 6. U.S. West Coast & Hawaii | NA-M024 |
| 7. Great Lakes & the Maritimes | NA-M026 |
| 8. U.S. Gulf of Mexico, Inland Rivers & the Great Lakes | NA-M023 |
| 9. U.S. East Coast & the Bahamas | NA-M022 |
| 10. Central America & the Caribbean | NA-M027 |
| 11. Southeast U.S. including Explorer Bahamas | NA-M055 |

Costa Rica to Chile & the Falklands SA-M500

Gulf of Paria to Cape Horn SA-M501



FIND MORE ONLINE

AMERICA'S GREAT LOOP CRUISERS' ASSOCIATION DAILY DIGEST

Saturday, January 4, 2014 12:04am

By irlboater on January 3, 2014, 3:47pm



Burlington Harbor, Lake Champlain, VT

I have compiled some trip statistics from my recently completed Great Loop adventure. My 22' C-Dory Cruiser, "Salty", was the smallest Looper that I have seen on the Loop. I heard there was a 14' sailboat that was about a week behind me but I never met them.

My budget was also small. I learned how to take advantage of free town docks, parks and boat ramp docks to explore the towns. I only stayed at three marinas and those were a dollar per foot or less. I carried two 7 gallon jerry cans of gas from land based gas stations close to the waterway that I estimate that I saved \$800-\$1,000 by not filling my tanks at marinas. Including fuel, I spent about \$12,000 to complete the trip in six months. I bought the seasonal lock pass and mooring pass in Canada.

My trip started on April 16th from Melbourne Beach, Florida and went north up the ICW, up the Hudson and to Canada through Lake Champlain. Through the Lachine Canal through downtown Montreal. Ottawa for Canada Day. Rideau Canal and Trent/Severn to Georgian Bay and North Channel. Cleared Customs on Drummond Island then on to Mackinac Island. Then I cruised Michigan's Inland Waterway from Cheboygan River, Burt and Crooked Lakes, Indian River and through the smallest lock, Alanson/Crooked River Lock. Down the Michigan side of Lake Michigan during, I dare say, the most beautiful and calm week of the year. The lake was like a mirror! Through downtown Chicago and the Illinois, Mississippi, Ohio, Cumberland, Tennessee and Tombigbee to Mobile, Alabama. GICW to Apalachicola for a 160 mile, 9 hour crossing to Crystal River. South to the Okeechobee Waterway then a short hop north to home on the Indian River Lagoon.

Total trip miles	5,591
Total gallons of gas	1,340
Total gas cost	\$5,191.75
Average miles per gallon	4.43
Total days on trip	191
Total moving days	129
Total engine hours	542.2
Average gallons per hour	2.47
Average miles per hour	11
Average cost of fuel per hour	\$9.58
Average miles per moving day	46

I know most people will take a full year to do the Loop. I took a little more than half that. I don't feel that I was rushed. I stayed when I wanted to stay but was always excited to get moving to see what was next. I cruised the Canadian canals at hull speed of 6 mph and was able to get on a plane at 15-20 mph when traveling the lakes and inland rivers. I really enjoyed being able to get on a plane. I was able to see many towns and sights along the way and still keep up with other Loopers moving all day at 8-10 mph.

There were too many memorable moments to mention here but some highlights were Georgia's coastal islands and riding in the wake of Yinzer up Cape Fear River during strong winds and seas. The Statue of Liberty and the Hudson River. The daily afternoon storms on Lake Champlain. The Lachine Canal through downtown Montreal. The locks and lock masters along the Rideau and Trent/Severn. The stunning scenery of Georgian Bay and North Channel. Michigan's Inland Waterway. The neat harbors and clear water along the Michigan coast. Cruising between skyscrapers in Chicago. The tugs and barges on the inland rivers. The beaches of Florida. And the 4-5 foot waves on Lake Okeechobee.

Many times people have told me that this is the trip of a lifetime but I would look forward to cruising Americas Great Loop some year again in the future. *Jonathan aboard Salty in Melbourne Beach.*

HEIGHT CLEARANCES FOR GREAT LOOP RIVERS

All clearances are from normal pool depth or mean high water. Depths are normal pool depth or mean low water

Chicago River, downtown route	17 ft.
Calumet Sag Sanitation Canal	19 ft.
Erie Canal from Albany to Oswego	20 ft.
Western half of Erie Canal	15 ft.
Lake Champlain Route & Richelieu River	17 ft.
Rideau Waterway	22 ft.
Trent-Severn Waterway	22 ft.

MAXIMUM DRAFT LIMITS

Draft limits are the sill height from the bottom of the lock sill to the pool water depth of the water level above or below the lock.



Rideau Waterway	5 ft.
Trent-Severn Waterway	6 ft.

MAXIMUM BEAM WIDTHS

The second half of the Erie Canal has low bridges so taller boats need to take the Oswego Canal at the halfway point. Check the bridge clearances and your minimum air draft.

Lock 45, Trent-Severn Waterway	23 ft.
Marine Railway at Big Chute, Trent-Severn Waterway	24 ft.

BOOKS & GUIDES



INTRACOASTAL WATERWAY

Great Book of Anchorages

Hampton Roads-Florida Keys

BES006 **\$27.00**

Waterway Guides

Northern Delaware Bay to Canadian Border

BEN007 **\$44.95**

Chesapeake & Delaware Bay

BES007 **\$44.95**

Atlantic ICW Norfolk to Jacksonville

BES008 **\$44.95**

Southern Florida Keys & Gulf Coast

BES010 **\$44.95**

Great Lakes, Eric to Gull

BJ002 **\$44.95**

Bahamas, Turks & Caicos

BI035 **\$44.95**

Cuba

BI104 **\$59.95**

Skipper Bob's

Anchorages along the Intracoastal

BEN106 **\$17.00**

Marinas along the Intracoastal

BEN107 **\$15.00**

Maptech Embassy Guides

Long Island Sound to Cape May, NJ

BEN030 **\$39.95**

New England Coast (Block Island to Canada)

BEN032 **\$39.95**

Chesapeake Bay to Florida

BEN034 **\$39.95**

Florida to the Bahamas

BES112 **\$39.95**

NOAA Coast Pilot

Region 1: Eastport, ME to Cape Cod, MA

PN100 **\$30.00**

Region 2: Cape Cod, MA to Sandy Hook, NJ

PN200 **\$30.00**

Region 3: Sandy Hook, NJ to Cape Henry, VA

PN300 **\$30.00**

Region 4: Cape Henry, VA to Key West, FL

PN400 **\$30.00**

Region 5: Gulf of Mexico, PR & USVI

PN500 **\$30.00**

Region 6: Great Lakes & Connecting Waterways

PN600 **\$30.00**

ACC Guide to ICW Marinas Mid-Atlantic

BSECM **\$39.95**

Inlet Chartbook: Southeastern US

BES109 **\$19.95**

The Intracoastal Waterway Norfolk-Miami

BES021 **\$29.95**

Intercoastal Waterway Facilities Guide

BES038 **\$24.95**

Intracoastal Waterway Chartbook

BEN005 **\$75.00**

Guide to Cruising Chesapeake Bay

BES027 **\$29.95**

Intracoastal Waterway ICW Facilities Guide

BES038 **\$24.95**

INLAND RIVERS AND GREAT LAKES

Richardson's Chart Book & Cruising Guide

Lake Huron

60072 **\$99.95**

Lake Erie

60070 **\$89.95**

Lake Ontario

60071 **\$89.95**

Lake Superior

60074 **\$79.95**

Lake Michigan

60073 **\$69.95**

Hudson River & Adjacent Waterways

60076 **\$69.95**

Ports: Cruising Guide

Lake Ontario & Thousand Islands

BJ029 **\$42.95**

Georgian Bay, N. Channel, L. Huron

BJ008 **\$42.95**

Ports O' Call

Lake Michigan

BJ037 **\$49.95**

Lake Ontario

BJ039 **\$44.95**

Lake Huron

BJ040 **\$44.95**

Cruising Guides

NYS Canal System

BJ043 **\$19.95**

The Great Circle Route

BJ041 **\$24.95**

St. Lawrence River & Quebec Waterways

BJ048 **\$29.95**

Down East Circle Route

BEN002 **\$59.95**

Lake Michigan to Kentucky Lake

BJ049 **\$28.95**

Hudson/Lake Champlain/St. Lawrence

BJ016 **\$39.95**

NY Waterways & Lake Champlain

BJ017 **\$32.00**

Skipper Bob's

Cruising the NY Canal System

BJ044 **\$13.00**

Great Circle Route

BJ045 **\$19.00**

Cruising the Rideau-& Richelieu Canals

BJ046 **\$13.00**

Cruising the Trent-Severn Canal

BJ047 **\$13.00**

Cruising from Chicago to Mobile

BJ013 **\$16.00**

Guidebooks

Cumberland River

BJ052 **\$28.95**

Illinois Waterway

BJ053 **\$26.95**

Ohio River

BJ054 **\$32.95**

Tennessee River

BJ055 **\$28.95**

Wabash River

BJ056 **\$21.95**

White River

BJ057 **\$21.95**

Great Loop Cruise Map

60501 **\$19.95**

Great Lakes Waterway Guide

BJ002 **\$39.95**

Great Circle Waterway Guide/Companion

BJ005 **\$24.95**

The Tennessee River Cruise Guide

BJ009 **\$24.95**

Quimby's Cruising Guide

BJ010 **\$39.00**

The Cumberland River Cruise Guide

BJ011 **\$24.95**

USCG Light List Vol. 5 Miss. River System

BJ018 **\$43.00**

The Tenn-Tom Nitty-Gritty Cruise Guide

BJ020 **\$24.95**

The Ohio River American History and Voyaging

BJ023 **\$35.95**

Great Loop Side Trips

BJ024 **\$21.95**

The Hudson River Guidebook

BJ030 **\$25.00**

Rideau Boating & Road Guide

BJ032 **\$19.95**

Superior Way 4th Edition

BJ050 **\$49.95**

River Guides CD-Rom

EJRIV **\$19.95**



LandfallTM

landfallnav.com
800-941-2219

SAFETY | NAVIGATION | REFERENCE | WEAR

I-95 Exit 6 in Stamford