

AP Human Geography
 Map Terms and Map Packet – 2013 – 14
 Unit One – Geography: Its Nature and Perspectives

The maps included in this packet are for reference only! Students are not required to re-create any of the maps contained in this packet, but that strategy is encouraged for any student who finds that they learn best by doing that type of work. These maps are provided as a resource to help you study for your map quizzes and test, which will be given based on the schedule below during AP HG Unit One.

Use your Merriam-Webster’s Student Atlas as your primary resource to identify the locations of these countries and physical features. It is important that you familiarize yourself with the following cartographic conventions as you study for these assessments.

- Title of Map (ex: United States – Political; United States – Physical)
- Type of Map
 - Reference – Locating countries/physical features
 - Thematic – Displaying data using colors, lines, proportional symbols
- Legend/Key
- Symbols
- Colors (Political vs. Physical Features based on type of map)
- Orientation (Direction/Compass Rose)
- Scale (Local, Regional, National, Local)
- Map Scale (Ratio of Life Sized to Map Sized – Large vs. Small Scale – Graphic/Bar, Written, Ratio)
- Projection Type

The dates for map quizzes are approximate within a few days! It is important that you begin to manage your time adequately to complete your work AND review this information during Unit One.

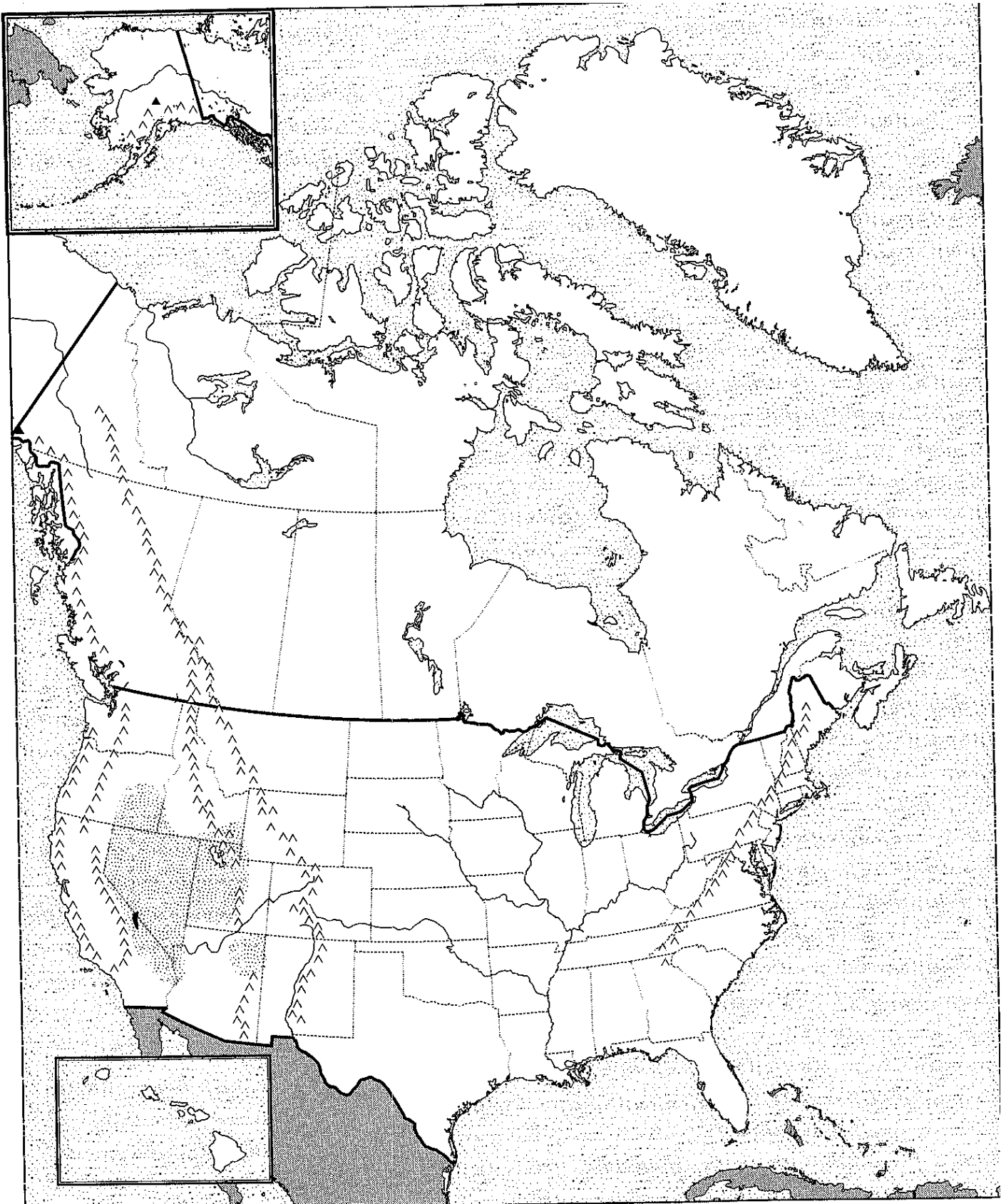
Unit One Summative Assessment dates - Unit 1 Test 9/16/13, Cumulative Map Test 9/17/13

Students are responsible for properly identifying any countries or physical features on these maps. Students will also be asked to identify capital cities for countries (or sub-units of countries). You will need to create any of your own study materials not included in this packet of maps and map terms.

<p><u>Quiz One – August 20th, 2013</u></p> <p>North America</p> <ul style="list-style-type: none"> ○ United States and Canada ○ Including Political Sub-Units and Capitals <p>Mexico, Central America and the Caribbean</p> <ul style="list-style-type: none"> ○ Countries (and Capitals) ○ Physical Features <p>South America</p> <ul style="list-style-type: none"> ○ Countries (and Capitals) ○ Physical Features 	<p><u>Quiz Two – August 27th, 2013</u></p> <p>Western Europe</p> <ul style="list-style-type: none"> ○ Countries (and Capitals) ○ Physical Features <p>Eastern Europe</p> <ul style="list-style-type: none"> ○ Countries (and Capitals) ○ Physical Features <p>Northern Eurasia</p> <ul style="list-style-type: none"> ○ Countries (and Capitals) ○ Physical Features
<p><u>Quiz Three – September 3rd, 2013</u></p> <p>Southwest Asia</p> <ul style="list-style-type: none"> ○ Countries (and Capitals) ○ Physical Features <p>Africa (Countries & Capitals, Physical Features)</p> <ul style="list-style-type: none"> ○ North Africa ○ West Africa ○ Central Africa ○ East and Southern Africa 	<p><u>Quiz Four – September 10th, 2013</u></p> <p>Asia/Pacific (Countries & Capitals, Physical Features)</p> <ul style="list-style-type: none"> ○ South Asia ○ Central and East Asia ○ Southeast Asia ○ Australia and Oceania

The United States, Canada and Greenland

1. Political Features (Countries and Capitals)
 - a. Two Countries (USA, Canada) and one territory (Greenland is a territory of Denmark).
2. Political Sub-Units
 - a. United States – Fifty States and their capitals
 - b. Canada – Ten Provinces and Three Territories and their capitals
 - c. Create a chart for yourself with the names of each state/province/territory and their capitals on a separate page.
3. Physical Features
 - a. Appalachian Mountains
 - b. Cascade Range
 - c. Coastal Range
 - d. Rocky Mountains
 - e. Sierra Nevada Mountains
 - f. Death Valley
 - g. Great Basin Desert
 - h. Mojave Desert
 - i. Colorado River
 - j. Mackenzie River
 - k. Mississippi River
 - l. Missouri River
 - m. Rio Grande
 - n. Ohio River
 - o. St. Lawrence River/St. Lawrence Seaway
 - p. Yukon River
 - q. Atlantic Ocean
 - r. Pacific Ocean
 - s. Hudson Bay
 - t. The Great Lakes
 - i. Huron, Ontario, Michigan, Erie, Superior (HOMES)
 - u. The Great Salt Lake (Utah)



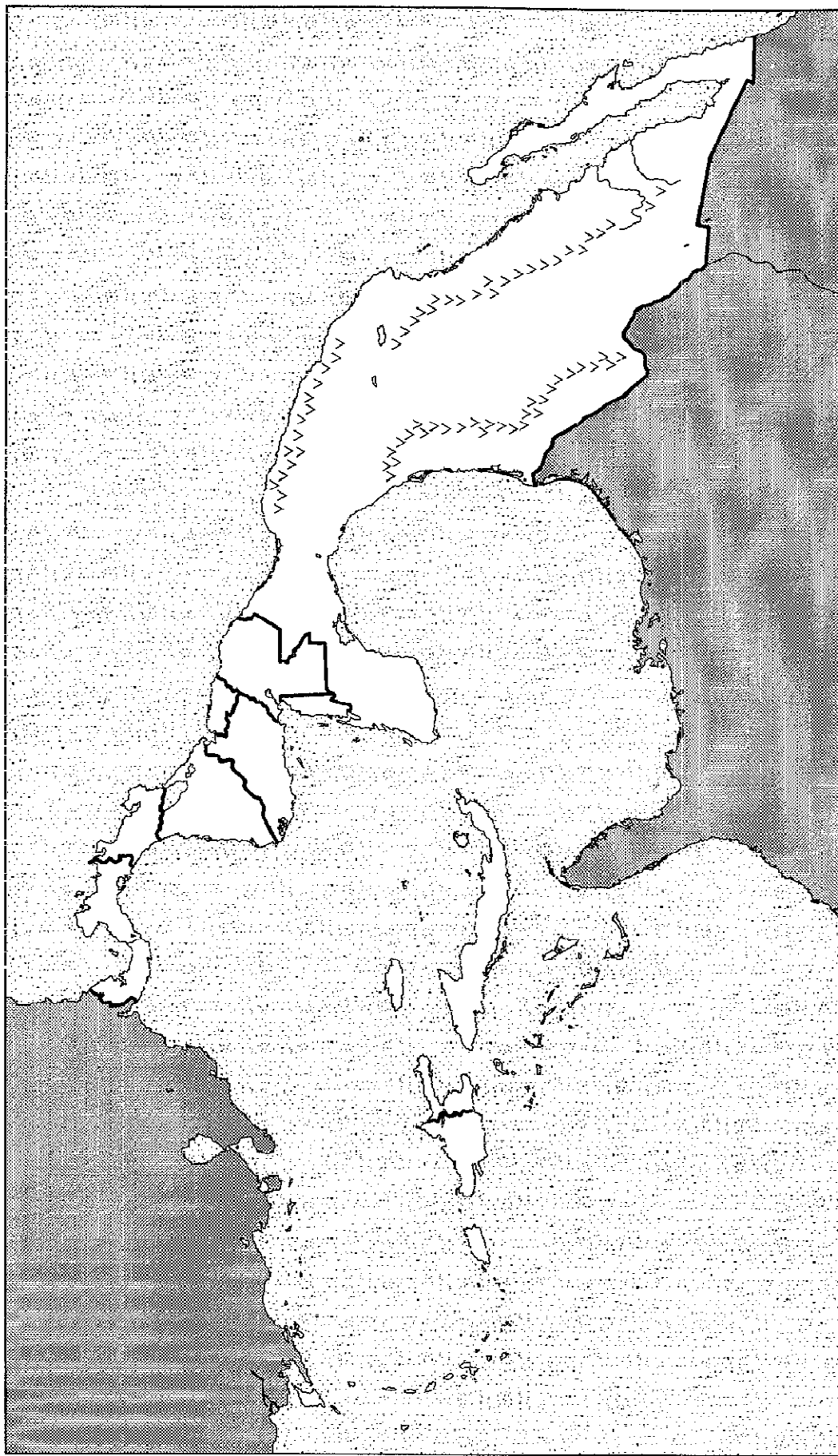
Mexico, Central America and the Caribbean

1. Political Features (Countries and Capitals)

- a. The Bahamas
- b. Belize
- c. Costa Rica
- d. Cuba
- e. Dominican Republic
- f. El Salvador
- g. Guatemala
- h. Haiti
- i. Honduras
- j. Jamaica
- k. Mexico
- l. Nicaragua
- m. Panama

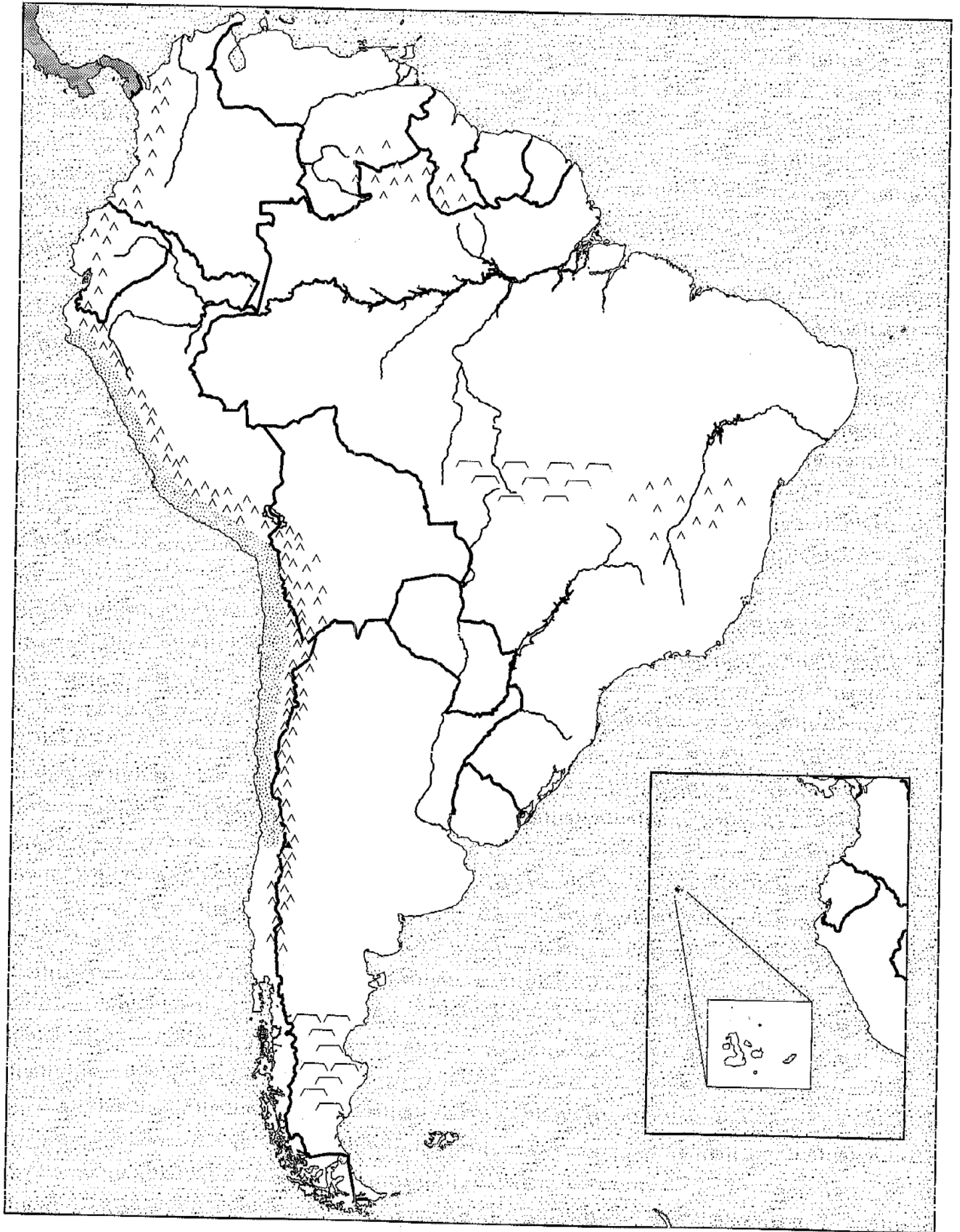
2. Physical Features

- a. Baja California (peninsula)
- b. Sierra Madre Occidental
- c. Sierra Madre Oriental
- d. Yucatan Peninsula
- a. Rio Grande
- b. Atlantic Ocean
- c. Caribbean Sea
- d. Gulf of California
- e. Gulf of Mexico
- f. Pacific Ocean
- e. Panama Canal
- f. Identify the two major island chains (archipelagos) of the Caribbean
 - i. Greater Antilles
 - ii. Lesser Antilles



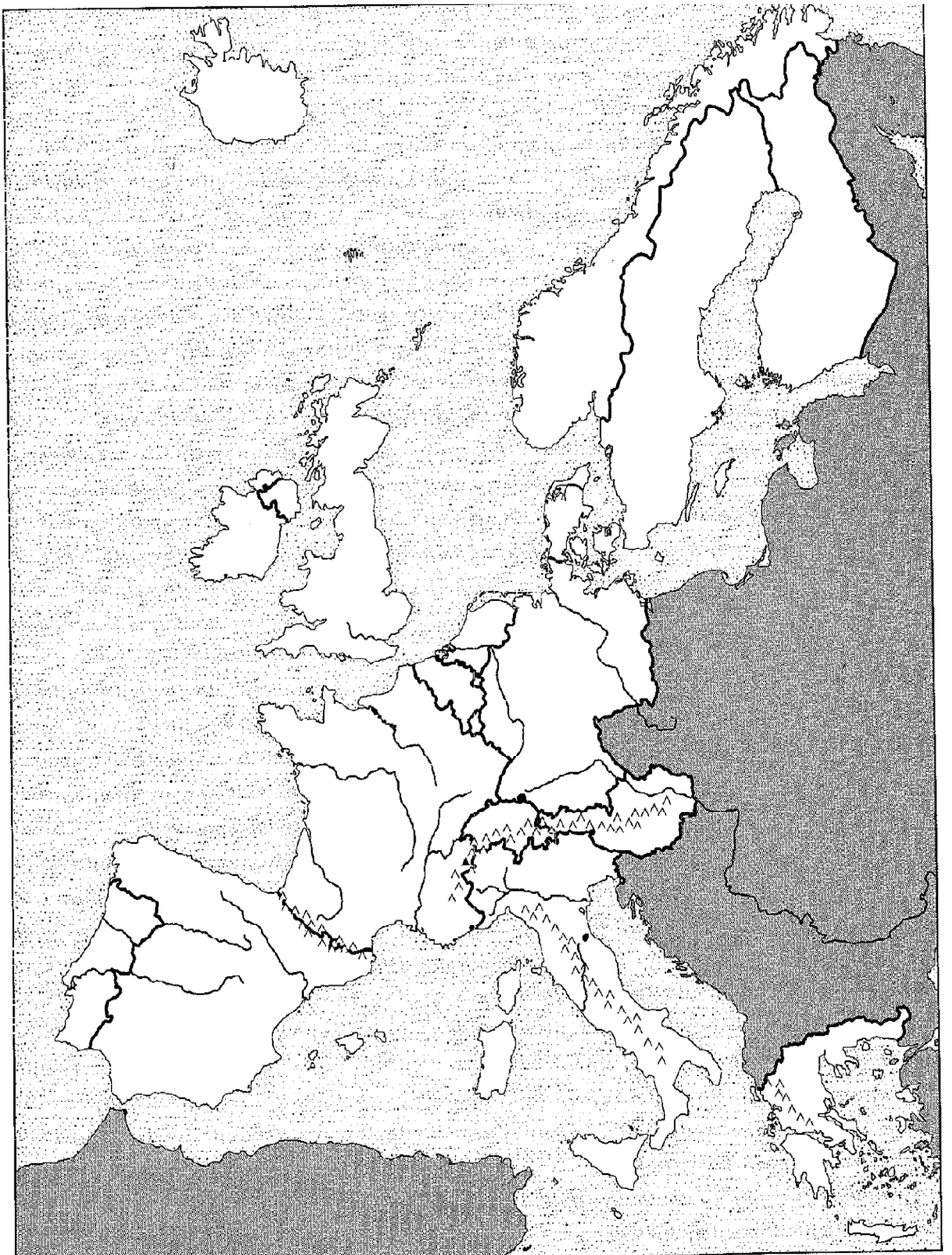
South America

1. Political Features (Countries and Capitals)
 - a. Argentina
 - b. Bolivia
 - c. Brazil
 - d. Chile
 - e. Colombia
 - f. Ecuador
 - g. Guyana
 - h. Suriname
 - i. Paraguay
 - j. Peru
 - k. Uruguay
 - l. Venezuela
2. Political Sub-Units – Territories (identify who controls these territories)
 - a. French Guiana
 - b. The Falkland Islands
 - c. The Galapagos Islands
 - d. South Georgia Island
3. Physical Features
 - a. Andes Mountains
 - b. Atacama Desert
 - c. Brazilian Highlands
 - d. Guiana Highlands
 - e. The Pampas
 - f. Patagonia
 - g. Tierra del Fuego and Cape Horn
 - h. Amazon River
 - i. Orinoco River
 - j. Paraguay River
 - k. Parana River
 - l. Rio de la Plata
 - m. Uruguay River
 - n. Atlantic Ocean
 - o. Caribbean Sea
 - p. Pacific Ocean
 - q. Lake Maracaibo
 - r. Lake Titicaca
 - s. The Strait of Magellan



Western Europe

1. Political Features (Countries and Capitals)
 - a. Andorra
 - b. Austria
 - c. Belgium
 - d. Denmark
 - e. Finland
 - f. France
 - g. Germany
 - h. Greece
 - i. Iceland
 - j. Ireland
 - k. Italy
 - l. Luxembourg
 - m. Netherlands
 - n. Norway
 - o. Portugal
 - p. Spain
 - q. Sweden
 - r. Switzerland
 - s. United Kingdom
2. Political Sub-Units – Territories (identify who controls these territories)
 - a. Balearic Islands
 - b. Sardinia and Sicily
 - c. Corsica
3. Physical Features
 - a. The Alps Mountains
 - b. The Apennines
 - c. The Pyrenees
 - d. Danube River
 - e. Elbe River
 - f. Loire River
 - g. Rhine River
 - h. Rhone River
 - i. Seine River
 - j. Tagus River
 - k. Thames River
 - l. Tiber River
 - m. Adriatic Sea
 - n. Aegean Sea
 - o. Arctic Ocean
 - p. Atlantic Ocean
 - q. Baltic Sea
 - r. Bay of Biscay
 - s. English Channel
 - t. Mediterranean Sea
 - u. North Sea
 - v. Strait of Gibraltar



Eastern Europe

1. Political Features (Countries and Capitals)
 - a. Albania
 - b. Armenia
 - c. Bosnia and Herzegovina
 - d. Bulgaria
 - e. Croatia
 - f. Czech Republic
 - g. Hungary
 - h. Macedonia
 - i. Poland
 - j. Slovakia
 - k. Slovenia
 - l. Romania
 - m. Sub-Units of the former Yugoslavia
 - i. Kosovo
 - ii. Serbia
 - iii. Montenegro
 - iv. Vojvodina
2. Physical Features
 - a. Balkan Mountains
 - b. Carpathian Mountains
 - c. Dinaric Alps
 - d. Transylvanian Alps
 - e. Danube River
 - f. Oder River
 - g. Vistula River
 - h. Adriatic Sea
 - i. Aegean Sea
 - j. Baltic Sea
 - k. Black Sea



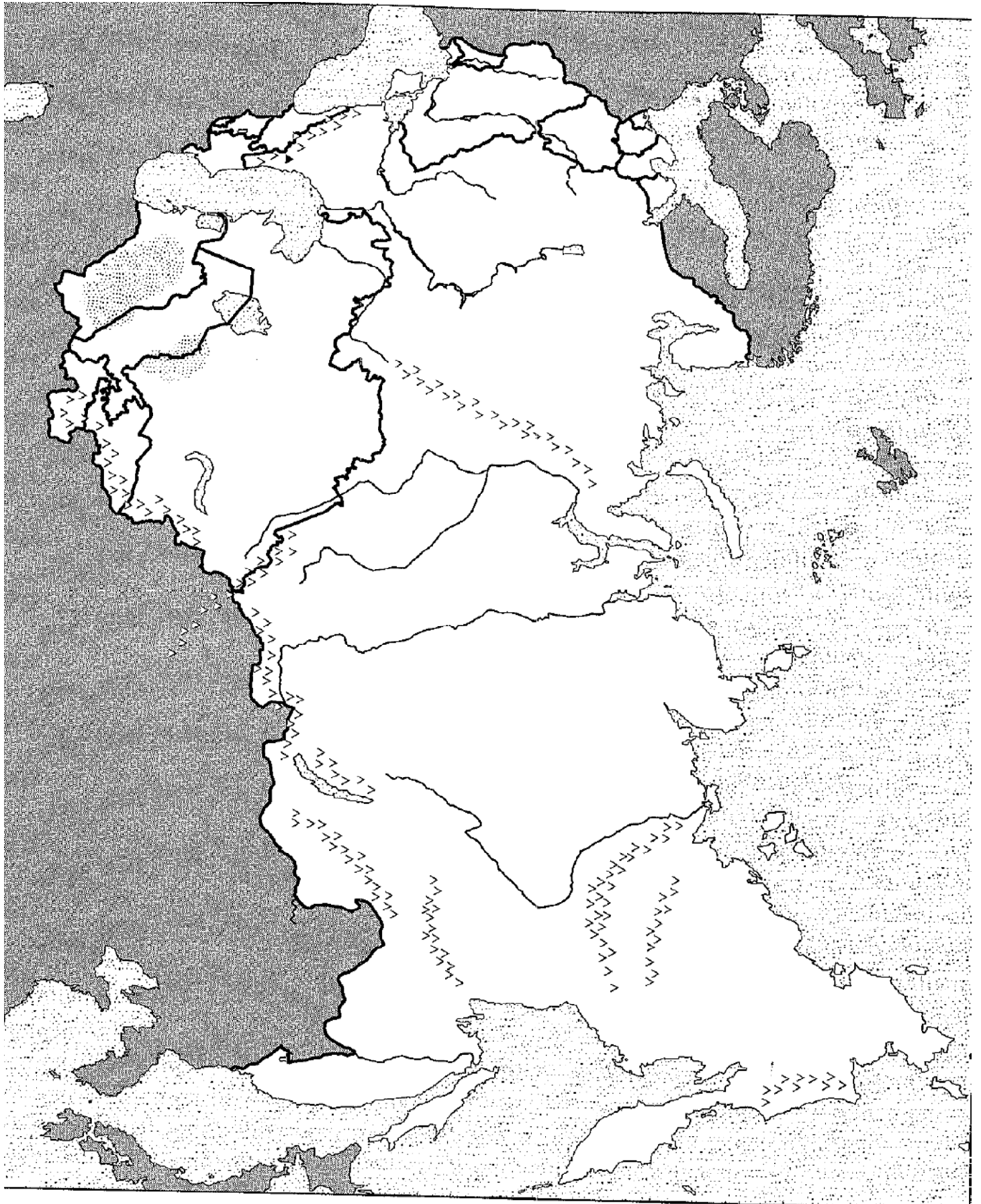
Northern Eurasia

1. Political Features (Countries and Capitals)

- a. Armenia
- b. Azerbaijan
- c. Belarus
- d. Estonia
- e. Georgia
- f. Kazakhstan
- g. Kyrgyzstan
- h. Latvia
- i. Lithuania
- j. Moldova
- k. Russia
- l. Tajikistan
- m. Turkmenistan
- n. Ukraine
- o. Uzbekistan

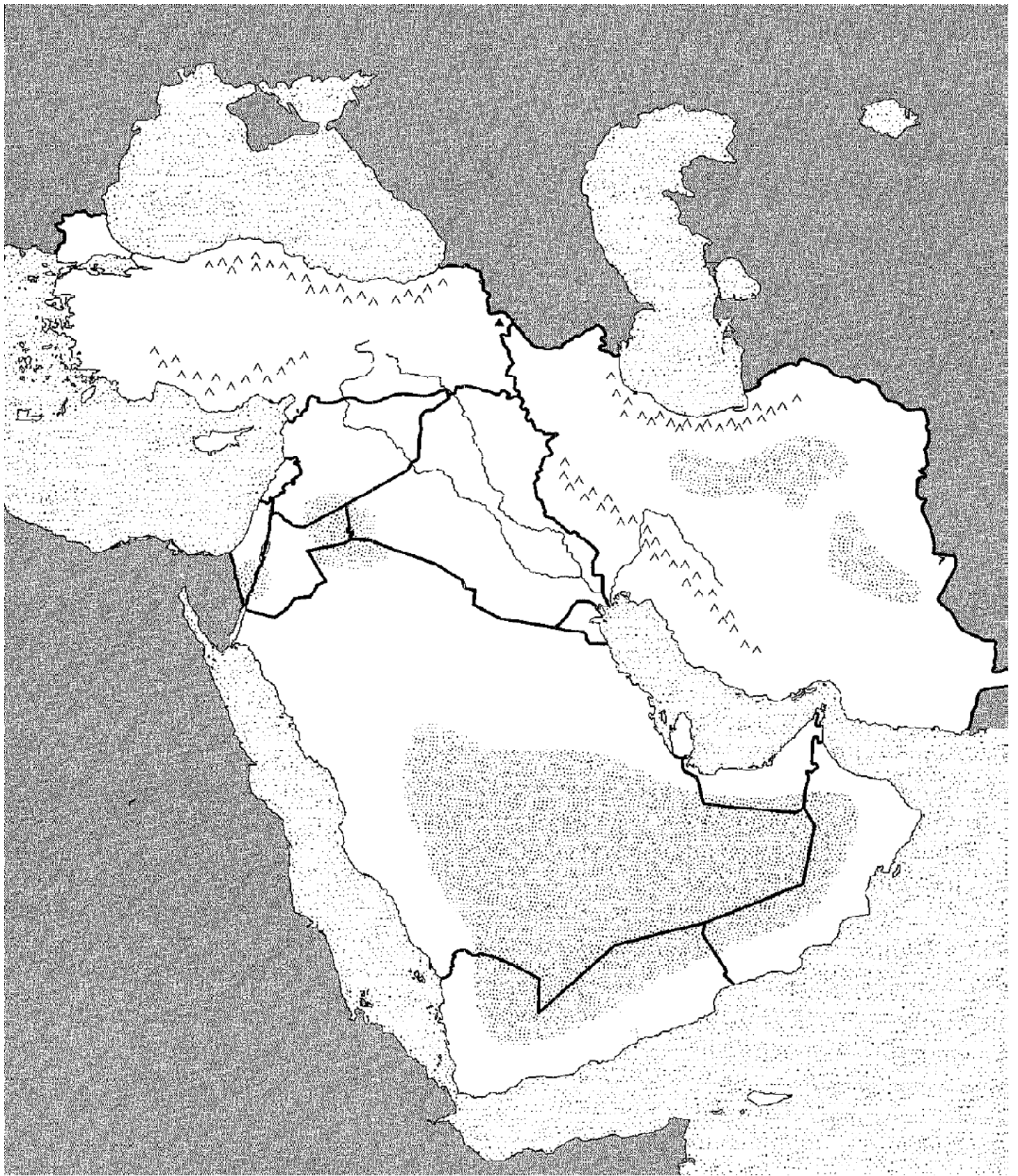
2. Physical Features

- a. Altai Mountains
- b. Caucasus Mountains
- c. Stanovoy Mountains
- d. Ural Mountains
- e. Kamchatka Peninsula
- f. Siberia (Region)
- g. Dnieper River
- h. Dniester River
- i. Don River
- j. Lena River
- k. Ob River
- l. Ural River
- m. Volga River
- n. Aral Sea
- o. Arctic Sea
- p. Baltic Sea
- q. Barents Sea
- r. Bering Sea
- s. Bering Strait
- t. Black Sea
- u. Caspian Sea
- v. Lake Baikal
- w. Lake Balkhash
- x. Laptev Sea
- y. Pacific Ocean
- z. Sea of Okhotsk



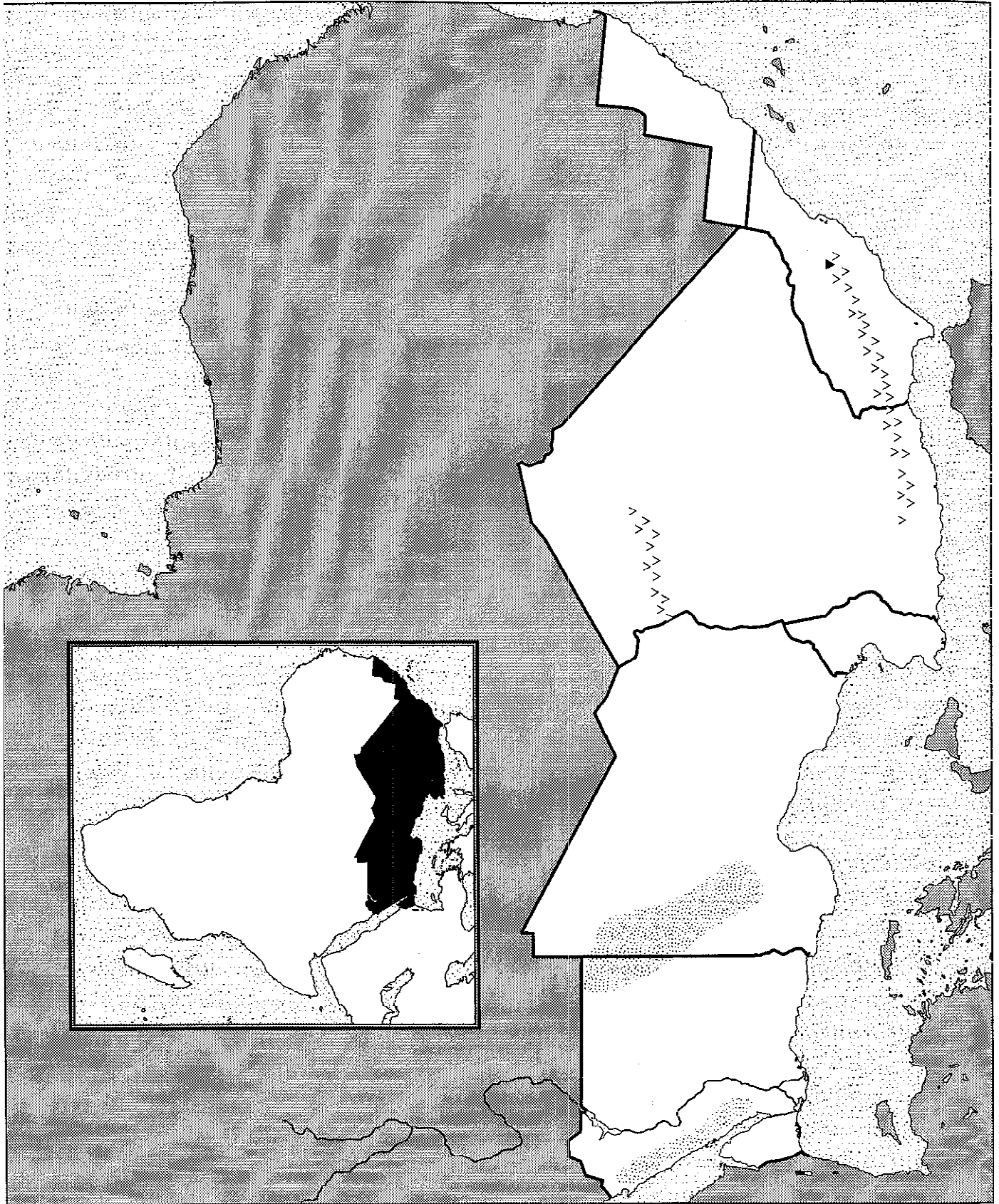
Southwest Asia

1. Political Features (Countries and Capitals)
 - a. Bahrain
 - b. Cyprus
 - c. Iran
 - d. Iraq
 - e. Israel
 - f. Jordan
 - g. Kuwait
 - h. Lebanon
 - i. Oman
 - j. Qatar
 - k. Saudi Arabia
 - l. Syria
 - m. Turkey
 - n. United Arab Emirates
 - o. Yemen
2. Physical Features
 - a. Pontic Mountains
 - b. Taurus Mountains
 - c. Zagros Mountains
 - d. "The Fertile Crescent" (also known as "Mesopotamia")
 - e. Negev Desert
 - f. Rub al Khali (The Empty Quarter)
 - g. Syrian Desert
 - h. Euphrates River
 - i. Jordan River
 - j. Tigris River
 - k. Black Sea
 - l. Bosphorus Strait
 - m. Caspian Sea
 - n. The Dardanelles
 - o. The Dead Sea
 - p. Gulf of Aden
 - q. Gulf of Oman
 - r. Persian Gulf
 - s. Red Sea
 - t. Strait of Hormuz



Northern Africa

1. Political Features (Countries and Capitals)
 - a. Algeria
 - b. Egypt
 - c. Libya
 - d. Morocco
 - e. Tunisia
 - f. Western Sahara
2. Political Sub-Units – Territories (identify who controls these territories)
 - a. Canary Islands
 - b. Madeira Islands
3. Physical Features
 - a. Arabian Desert
 - b. Atlas Mountains
 - c. Libyan Desert
 - d. Sahara Desert
 - e. Sinai Peninsula
 - f. Atlantic Ocean
 - g. Lake Nasser
 - h. Mediterranean Sea
 - i. Nile Delta
 - j. Nile River
 - k. Red Sea
 - l. Strait of Gibraltar
 - m. Suez canal



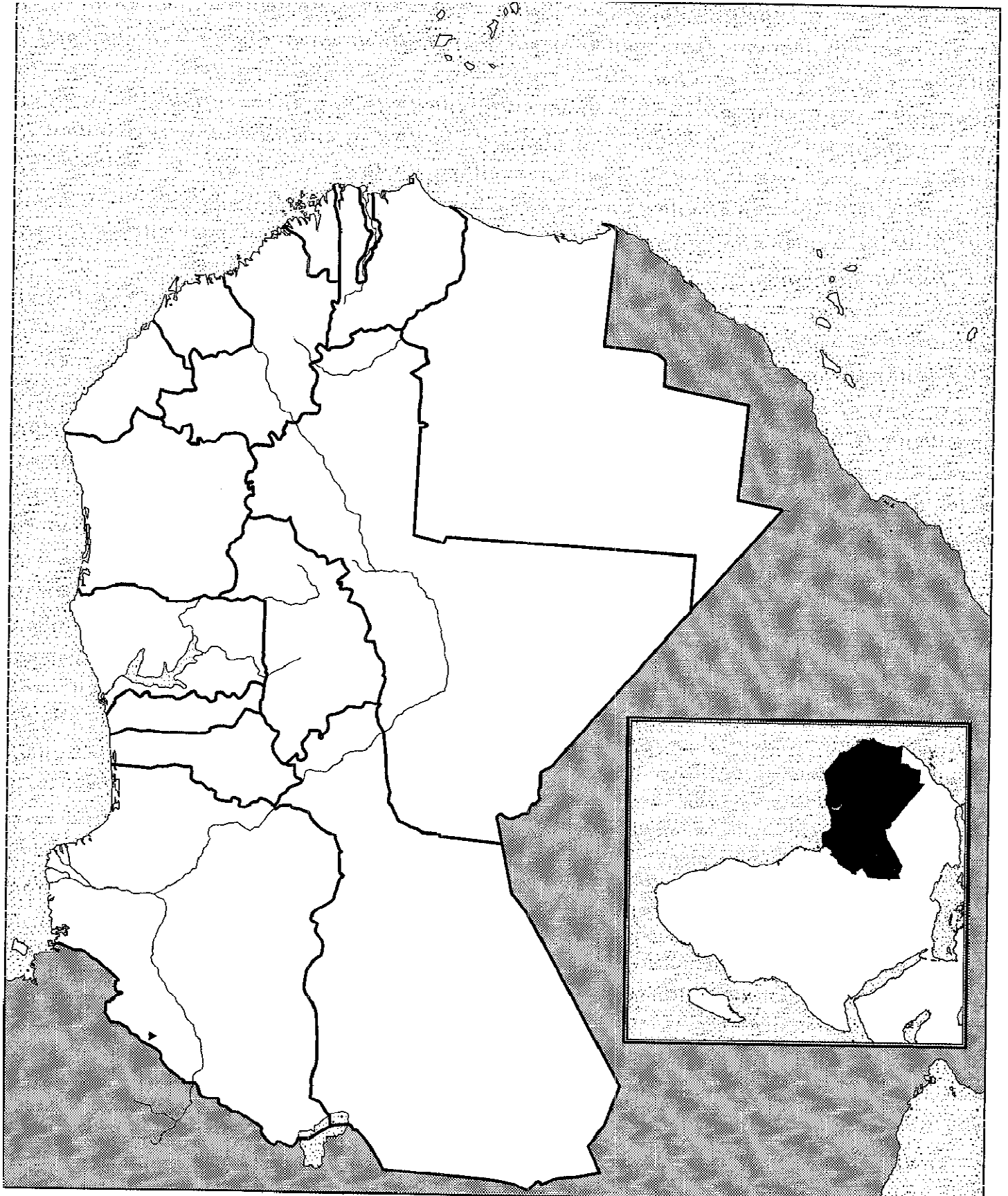
West Africa

1. Political Features (Countries and Capitals)

- a. Benin
- b. Burkina Faso
- c. Cote d'Ivoire
- d. Gambia
- e. Ghana
- f. Guinea
- g. Guinea Bissau
- h. Liberia
- i. Mali
- j. Mauritania
- k. Niger
- l. Nigeria
- m. Senegal
- n. Sierra Leone
- o. Togo

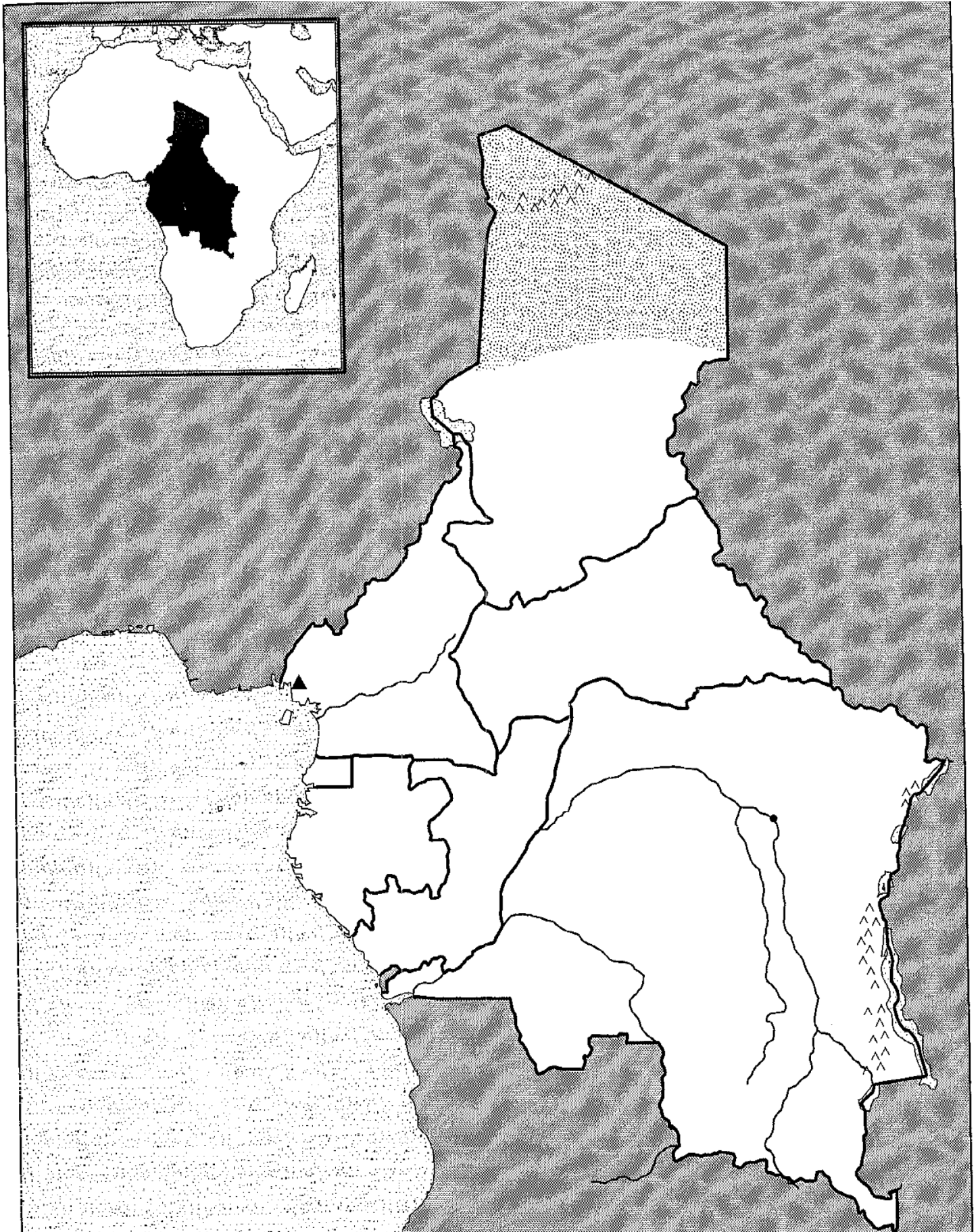
2. Physical Features

- a. Sahara Desert
- b. The "Sahel"
- c. Benue River
- d. Gambia River
- e. Niger River
- f. Senegal River
- g. Volta River
- h. Atlantic Ocean
- i. Gulf of Guinea
- j. Lake Chad
- k. Lake Volta



Central Africa

1. Political Features (Countries and Capitals)
 - a. Cameroon
 - b. Chad
 - c. Central African Republic
 - d. Democratic Republic of the Congo
 - e. Equatorial Guinea
 - f. Gabon
 - g. Republic of the Congo
2. Physical Features
 - a. Sahara Desert
 - b. The "Sahel"
 - c. Congo River
 - d. Kasai River
 - e. Ubangi River
 - f. Atlantic Ocean
 - g. Lake Albert
 - h. Lake Chad
 - i. Lake Edward
 - j. Lake Tanganyika



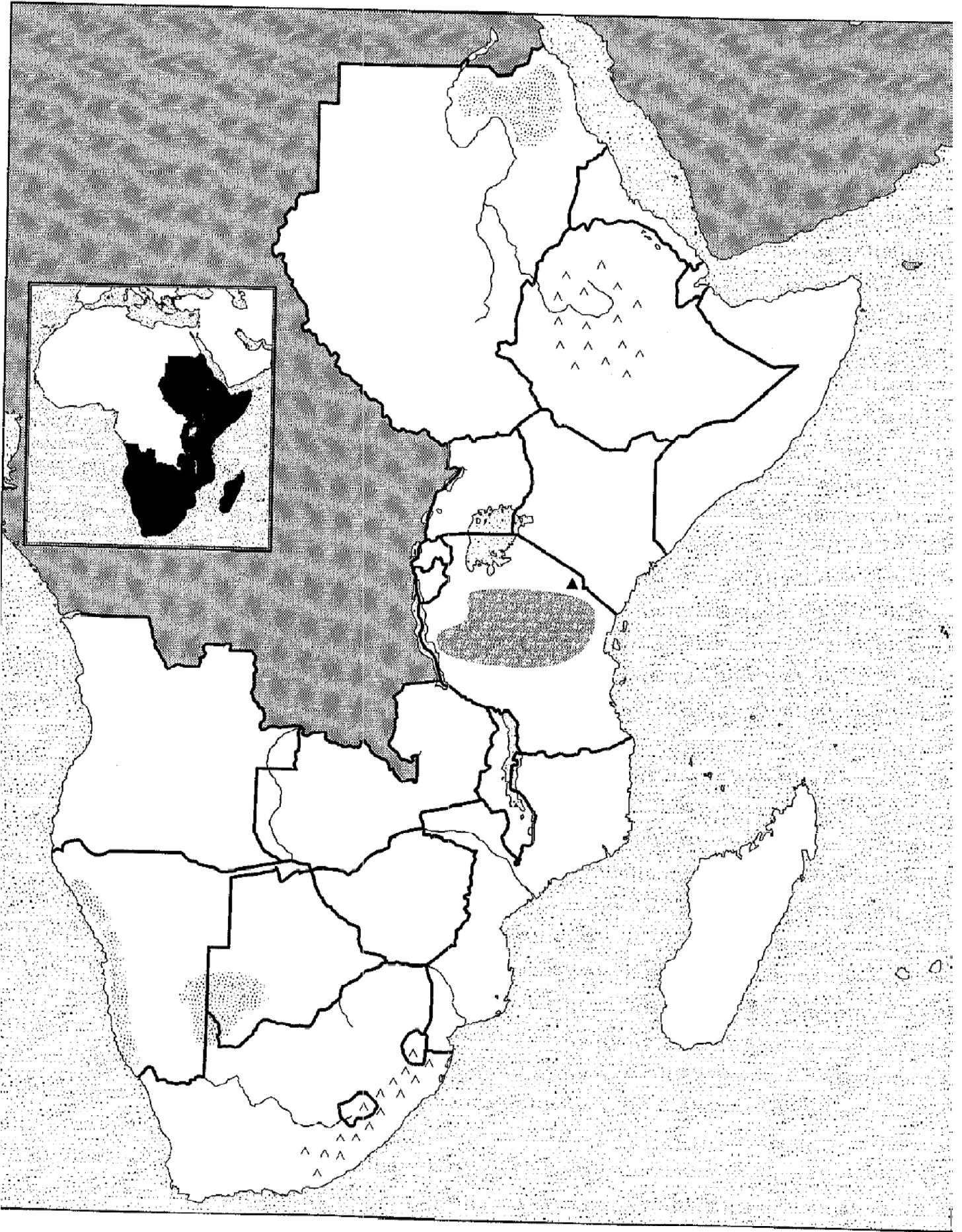
Eastern and Southern Africa

1. Political Features (Countries and Capitals)

- a. Angola
- b. Botswana
- c. Burundi
- d. Djibouti
- e. Eritrea
- f. Ethiopia
- g. Kenya
- h. Lesotho
- i. Madagascar
- j. Malawi
- k. Mozambique
- l. Namibia
- m. Rwanda
- n. Somalia – Including Sub-Units
 - i. Somalia
 - ii. Somaliland
 - iii. Puntland
- o. South Africa
- p. Sudan
- q. Swaziland
- r. Tanzania
- s. Uganda
- t. Zambia
- u. Zimbabwe

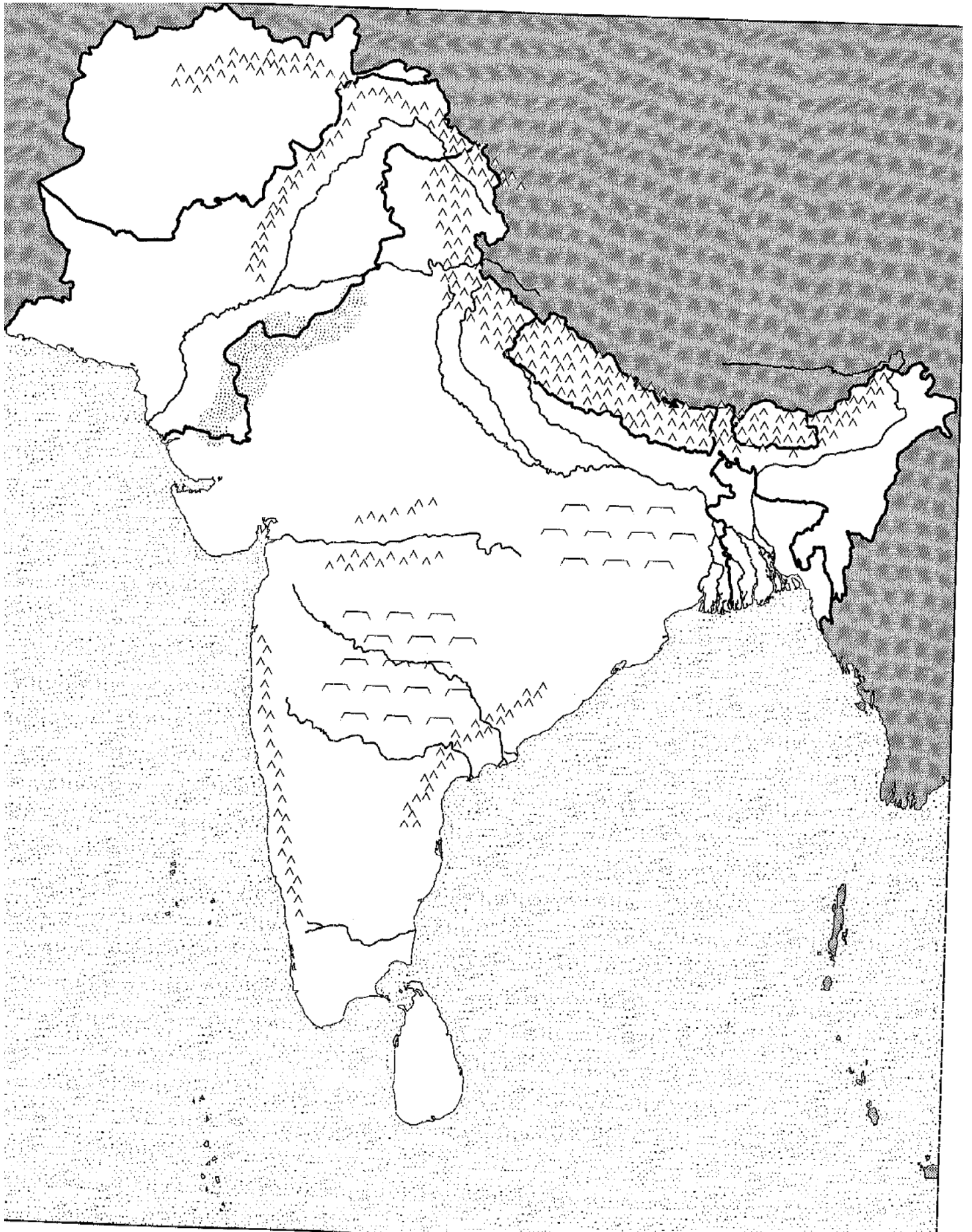
2. Label the following physical features.

- a. Kalahari Desert
- b. Namib Desert
- c. Nubian Desert
- d. Serengeti Plain
- e. Sahara Desert
- f. The “Sahel”
- g. Atlantic Ocean
- h. Indian Ocean
- i. Nile River
- j. Zambezi River
- k. Mozambique Channel
- l. Lake Malawi
- m. Lake Tanganyika
- n. Lake Victoria



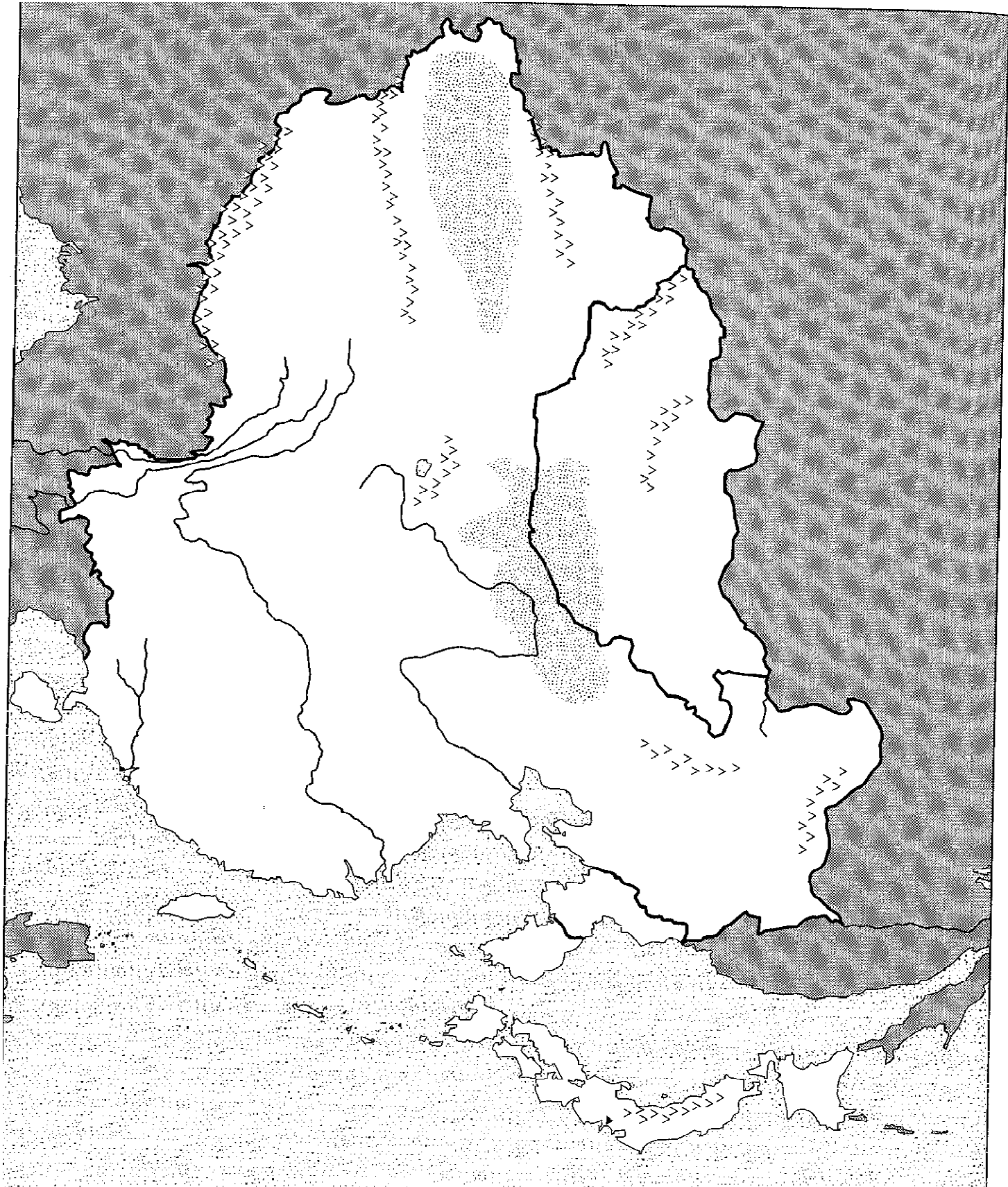
South Asia

1. Political Features (Countries and Capitals)
 - a. Afghanistan
 - b. Bangladesh
 - c. Bhutan
 - d. India
 - e. Nepal
 - f. Pakistan
 - g. Sri Lanka
2. Physical Features
 - a. Deccan Plateau
 - b. The Ghats (Eastern and Western)
 - c. Himalaya Mountains
 - d. Hindu Kush Mountains
 - e. Khyber Pass
 - f. Brahmaputra River
 - g. Ganges River
 - h. Indus River
 - i. Yamuna River
 - j. Arabian Sea
 - k. Bay of Bengal
 - l. Indian Ocean



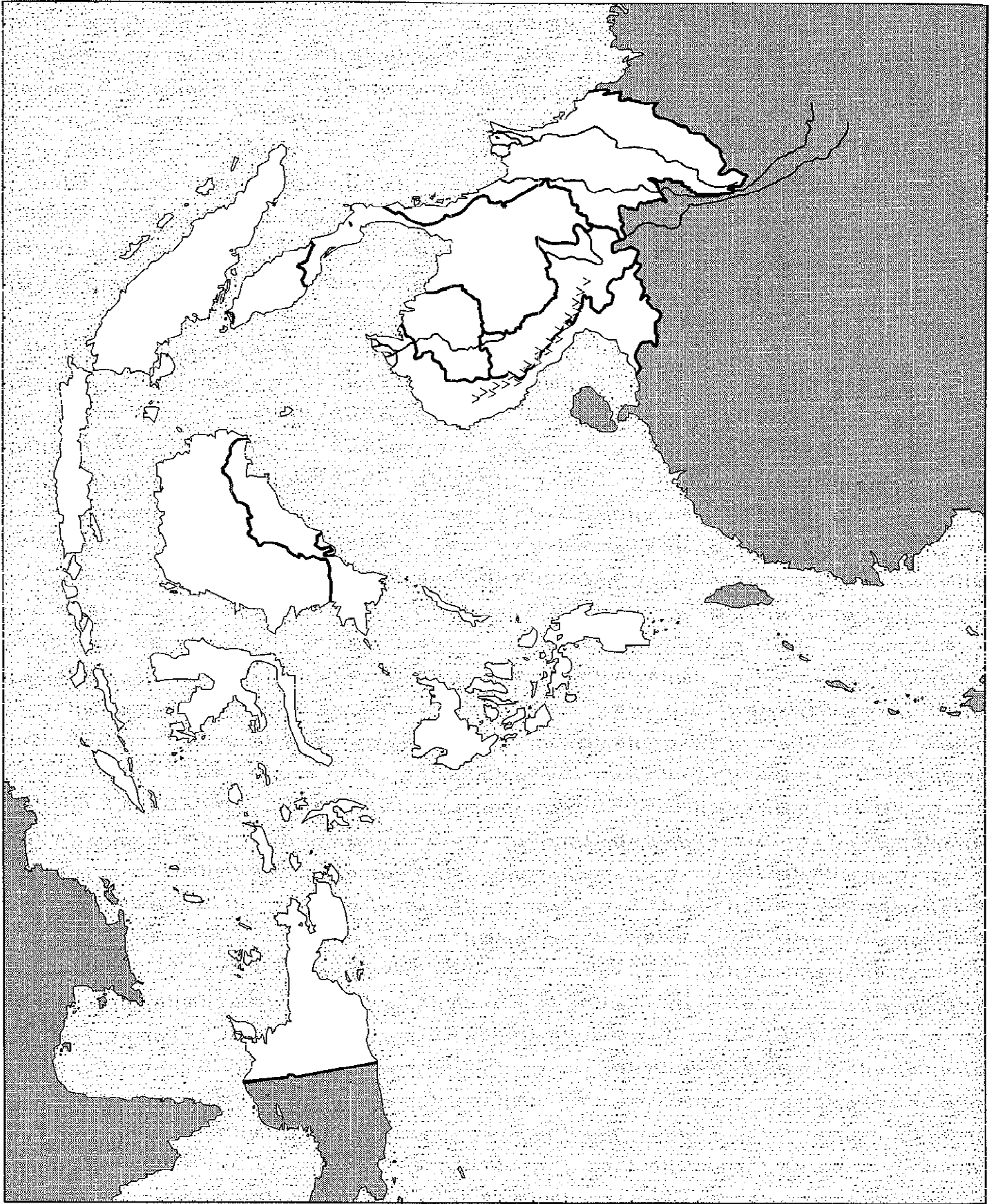
Central and East Asia

1. Political Features (Countries and Capitals)
 - a. China
 - b. Japan (including Major Islands)
 - i. Honshu
 - ii. Hokkaido
 - iii. Kyushu
 - iv. Shikoku
 - c. Mongolia
 - d. North Korea
 - e. South Korea
 - f. Taiwan
2. Physical Features
 - a. Altai Mountains
 - b. Gobi Desert
 - c. Himalaya Mountains
 - d. Taklimakan Desert
 - e. Tien Shan
 - f. Huang He (Yellow) river
 - g. Mekong River
 - h. Xi River
 - i. Yangtze River
 - j. East China Sea
 - k. Gulf of Tonkin
 - l. Korea Bay
 - m. Pacific Ocean
 - n. Sea of Japan
 - o. Sea of Okhotsk
 - p. South China Sea
 - q. Taiwan Strait
 - r. Yellow Sea



Southeast Asia

1. Political Features (Countries and Capitals)
 - a. Brunei
 - b. Cambodia
 - c. Indonesia (including Major Islands)
 - i. Java
 - ii. Borneo
 - iii. Celebes
 - iv. Sumatra
 - v. Timor
 - d. Laos
 - e. Malaysia
 - f. Myanmar
 - g. Philippines (including Major Islands)
 - i. Luzon
 - ii. Mindanao
 - h. Singapore
 - i. Thailand
 - j. Vietnam
2. Physical Features
 - a. Malay Peninsula
 - b. Irrawaddy River
 - c. Mekong River
 - d. Mekong Delta
 - e. Andaman Sea
 - f. Banda Sea
 - g. Gulf of Thailand
 - h. Gulf of Tonkin
 - i. Indian Ocean
 - j. Java Sea
 - k. Luzon Strait
 - l. Pacific Ocean
 - m. Philippine Sea
 - n. South China Sea
 - o. Strait of Malacca
 - p. Sunda Strait
 - q. Timor Sea



Australia and Oceania

1. Political Features (Countries and Capitals)
 - a. Australia
 - b. New Zealand
2. For the major island groups of Oceania, there is no need to identify capital cities. You will need to identify the major Island Groups (as listed below).
 - a. Melanesia
 - i. Fiji
 - ii. New Caledonia
 - iii. Papua New Guinea
 - iv. Solomon Islands
 - v. Vanuatu
 - b. Micronesia
 - i. Northern Marianas
 - ii. Guam
 - iii. Marshall Islands
 - iv. Federated States of Micronesia
 - v. Nauru
 - vi. Palau
 - c. Polynesia
 - i. American Samoa
 - ii. Cook Islands
 - iii. Hawaii
 - iv. Kiribati
 - v. French Polynesia
 - vi. Samoa
 - vii. Tonga
 - viii. Tuvalu
3. Label the following physical features.
 - a. Great Barrier Reef
 - b. Great Dividing Range
 - c. Great Sandy Desert
 - d. Great Victoria Desert
 - e. Darling River
 - f. Murray River

