

THE STATE OF DELAWARE
DEPARTMENT OF TRANSPORTATION

U.S. CUSTOMARY
UNITS



CROSS SECTIONS FOR:

BR 1-714 ON CHAPMAN ROAD
OVER I-95

CONTRACT NUMBER: T201507402
FEDERAL AID PROJECT NUMBER: BHN-N347(03)

COUNTY: NEW CASTLE M.R. #: 347

CROSS SECTION INDEX

CHAPMAN ROAD

STATION 24+50 TO STATION 44+00

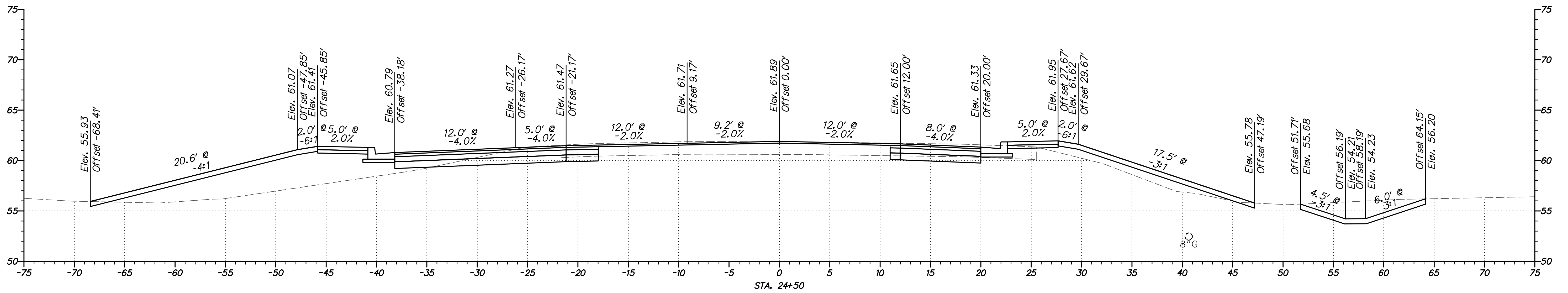
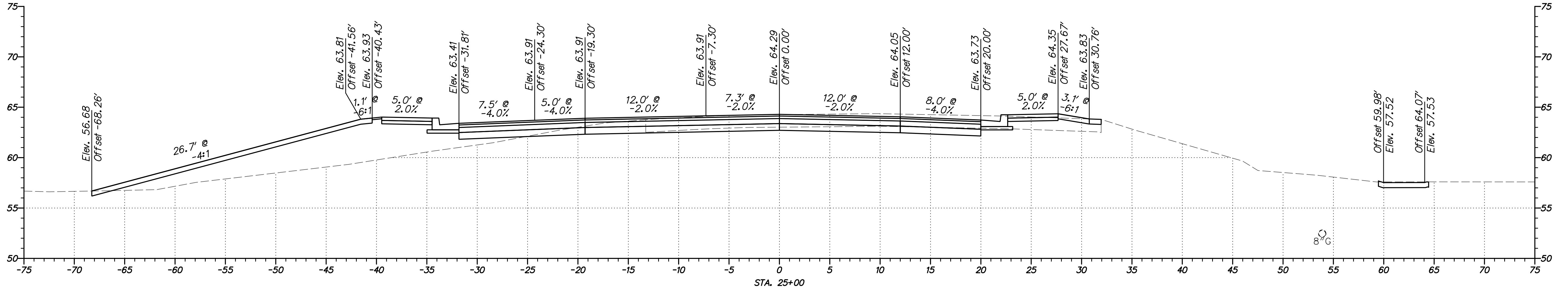
SHEETS 2 - 22

NOTE:

THE FOLLOWING INFORMATION DEPICTED ON THE CROSS-SECTION SHEETS IS FOR INFORMATIONAL PURPOSES ONLY.
THE CONTRACTOR SHOULD REFER TO THE CONSTRUCTION PLANS AND DETAILS FOR ADDITIONAL INFORMATION.

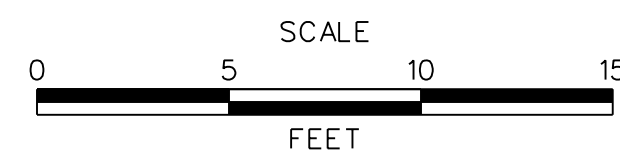
- UTILITIES
- BRIDGE DETAILS
- MSE WALL DETAILS

NOTE:
EXISTING UTILITY LOCATIONS ARE ESTIMATED FROM SUBSURFACE UTILITY
INVESTIGATION. ALL UTILITY DEPTHS ESTIMATED FROM TEST HOLES



8/15/2019 1:44:29 PM P:\60323054 DeIDOT AGR 1672 BDS\T06 - Rehab Br. 1-714\900 WORK\910 CAD\20-SHEETS\XS00-compl.dgn

ADDENDA / REVISIONS



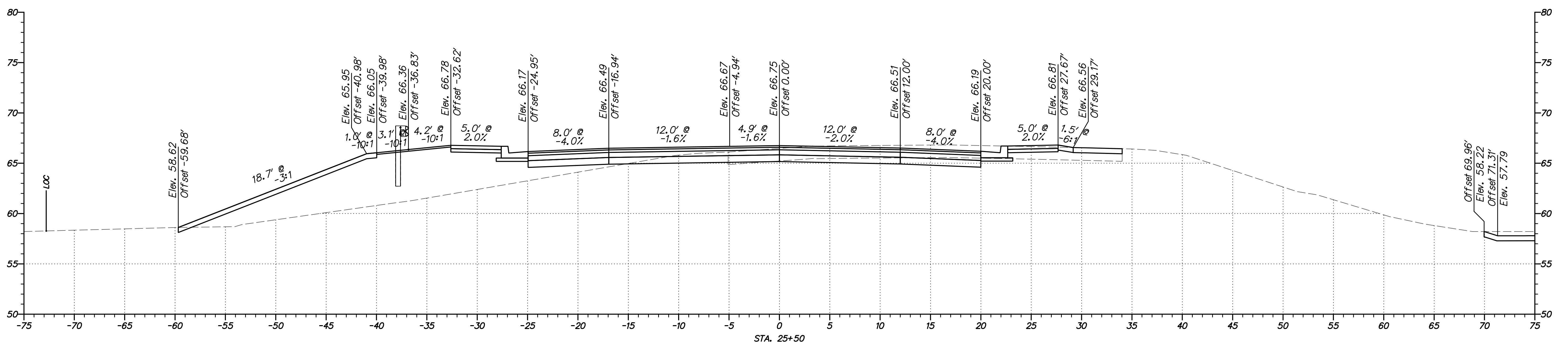
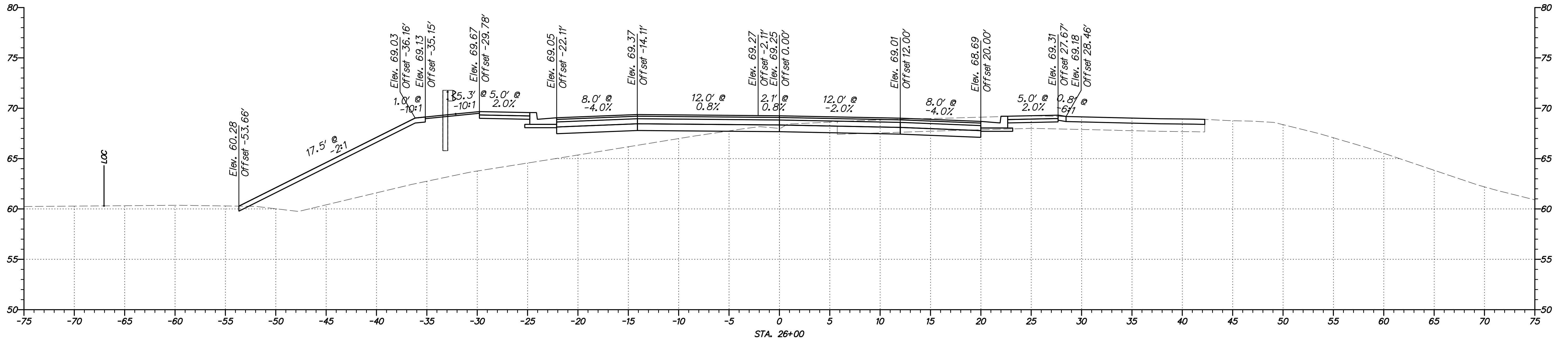
**BR 1-714 ON
CHAPMAN ROAD OVER I-95**

CONTRACT	BRIDGE NO.	1-714 /1-714A
T201507402	DESIGNED BY:	T. SINGLE
COUNTY	CHECKED BY:	D. SEMPLE
NEW CASTLE		

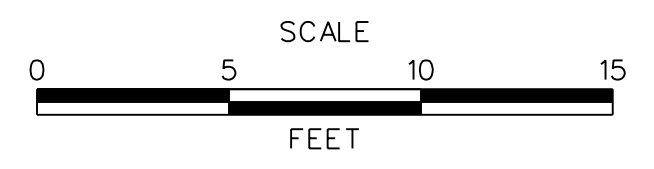
CROSS SECTIONS

SECTION
AEC
SHEET NO.
2

NOTE:
EXISTING UTILITY LOCATIONS ARE ESTIMATED FROM SUBSURFACE UTILITY
INVESTIGATION. ALL UTILITY DEPTHS ESTIMATED FROM TEST HOLES



ADDENDA / REVISIONS



**BR 1-714 ON
CHAPMAN ROAD OVER I-95**

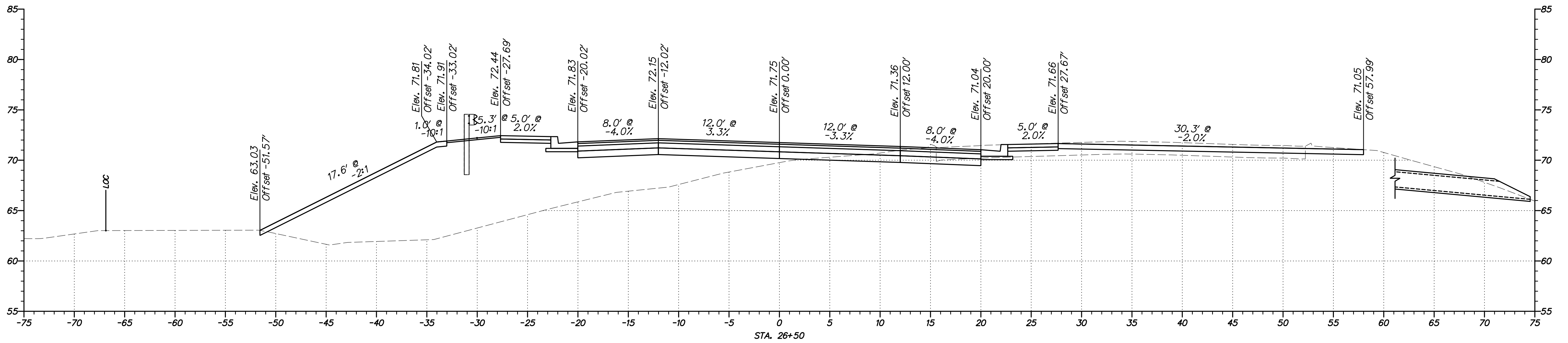
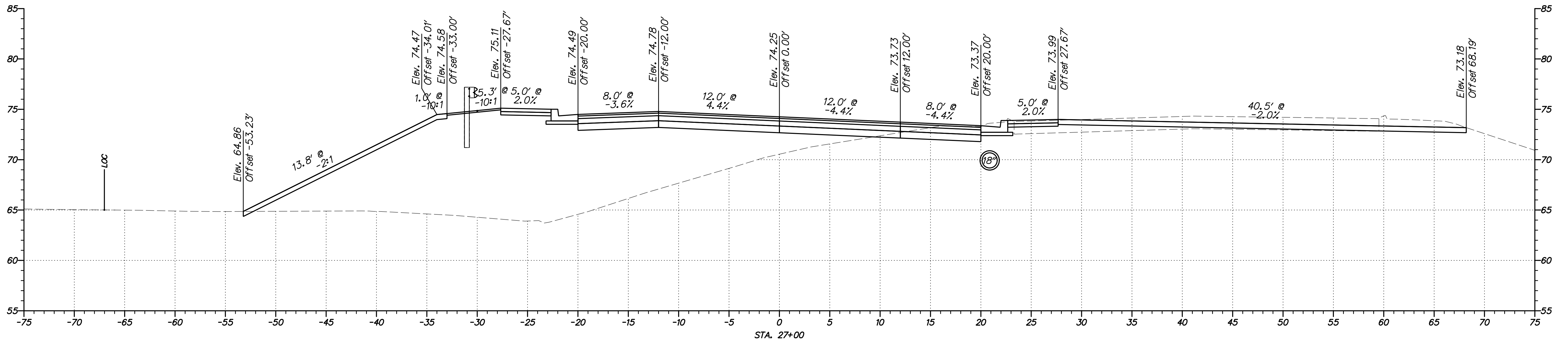
CONTRACT	BRIDGE NO.	1-714 /1-714A
T201507402	DESIGNED BY:	T. SINGLE
COUNTY	CHECKED BY:	D. SEMPLE
NEW CASTLE		

CROSS SECTIONS

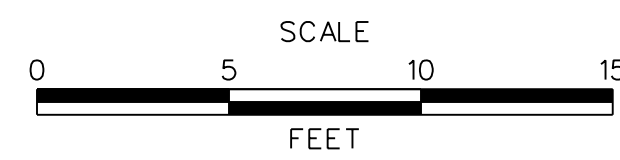
SECTION
AEC
SHEET NO.
3

8/15/2019 1:44:30 PM P:\60323054 DeIDOT AGR 1672 BDS\T06 - Rehab Br. 1-714\900 WORK\910 CAD\20-SHEETS\XS00-complid.dgn

NOTE:
EXISTING UTILITY LOCATIONS ARE ESTIMATED FROM SUBSURFACE UTILITY
INVESTIGATION. ALL UTILITY DEPTHS ESTIMATED FROM TEST HOLES



ADDENDA / REVISIONS



**BR 1-714 ON
CHAPMAN ROAD OVER I-95**

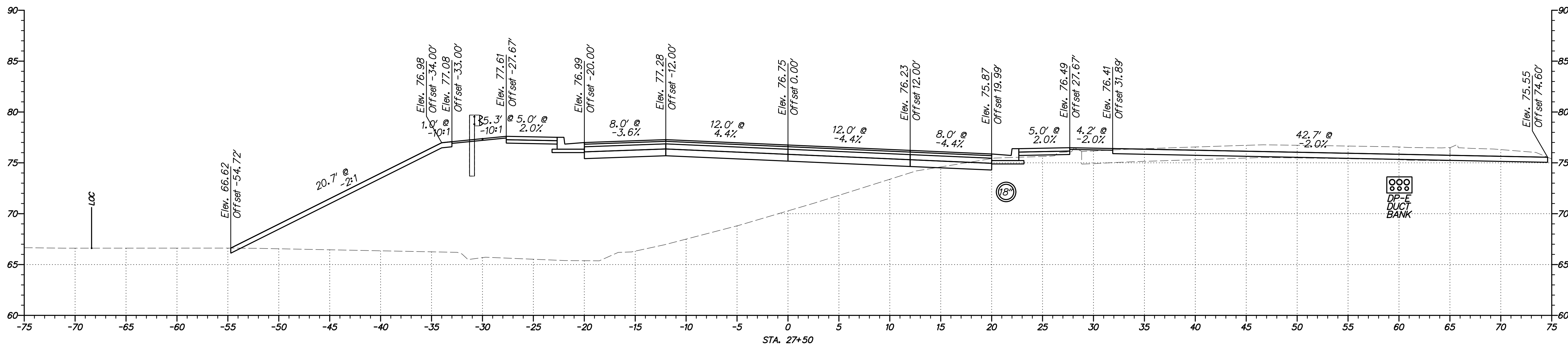
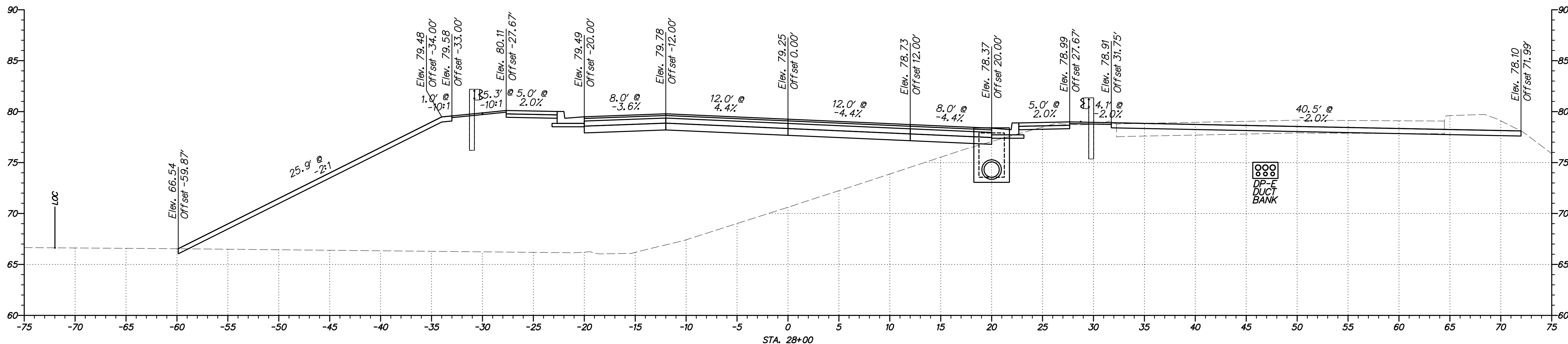
CONTRACT	BRIDGE NO.	1-714 /1-714A
T201507402	DESIGNED BY:	T. SINGLE
COUNTY	CHECKED BY:	D. SEMPLE
NEW CASTLE		

CROSS SECTIONS

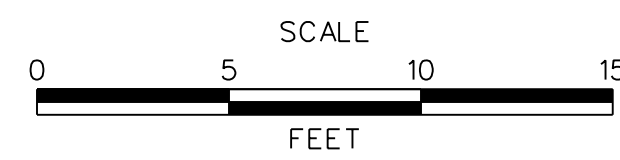
SECTION
AEC
SHEET NO.
4

8/15/2019 11:44:30 AM P:\60323054 DeIDOT AGR 1672 BDS\T06 - Rehab Br. 1-714\900 WORK\910 CAD\20-SHEETS\X500-complie.dgn

NOTE:
EXISTING UTILITY LOCATIONS ARE ESTIMATED FROM SUBSURFACE UTILITY
INVESTIGATION. ALL UTILITY DEPTHS ESTIMATED FROM TEST HOLES



ADDENDA / REVISIONS



**BR 1-714 ON
CHAPMAN ROAD OVER I-95**

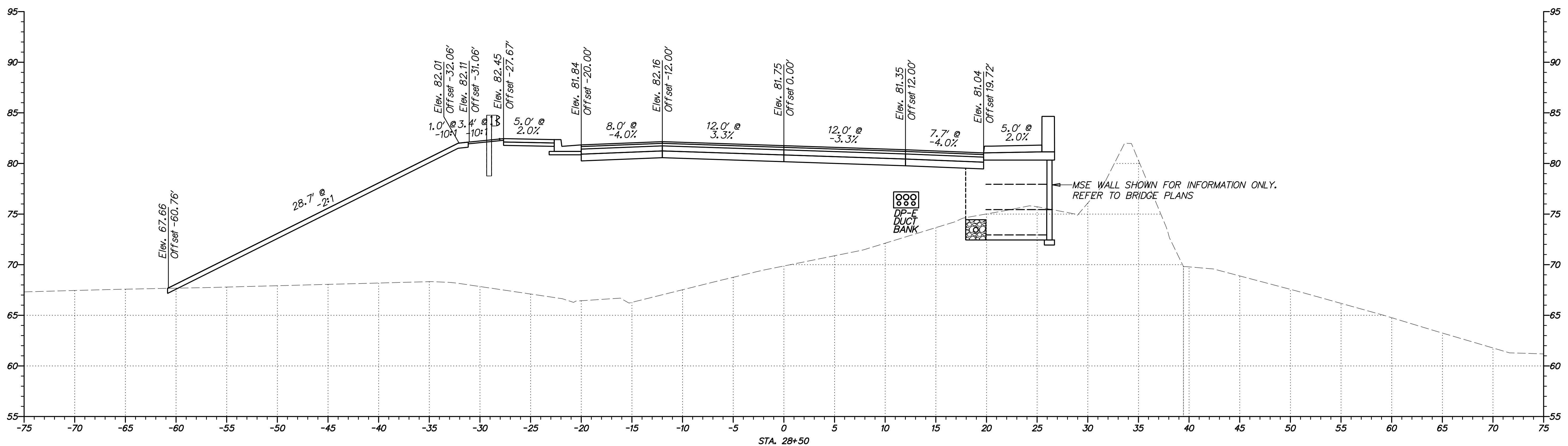
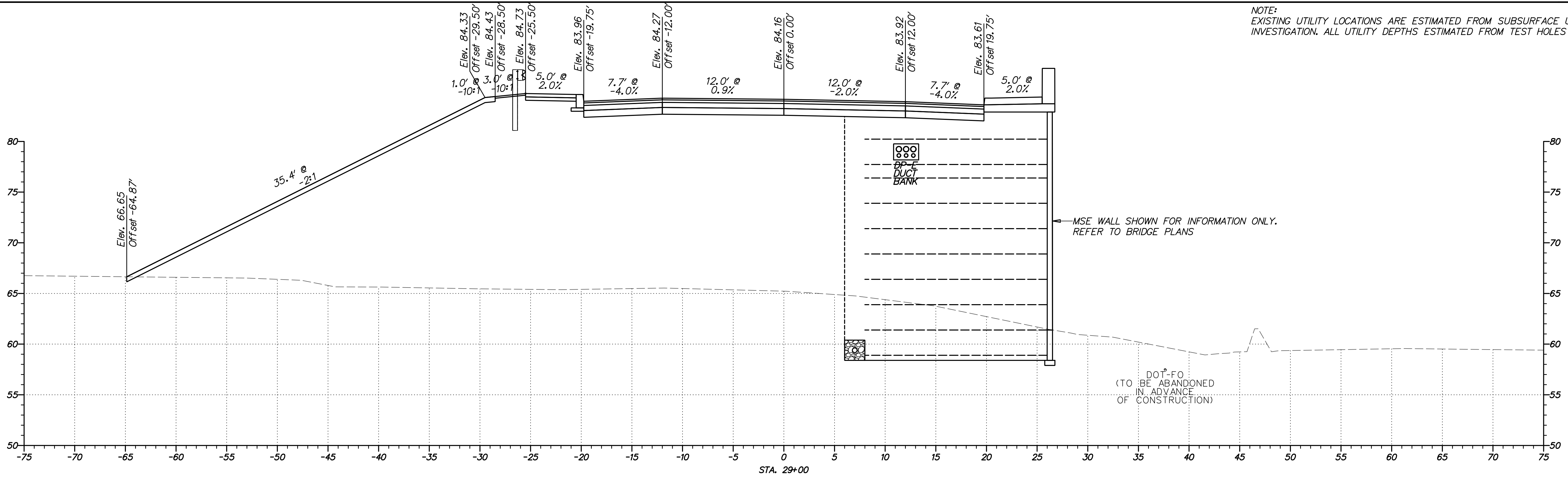
CONTRACT	BRIDGE NO.	1-714 /1-714A
T201507402	DESIGNED BY:	T. SINGLE
COUNTY	CHECKED BY:	D. SEMPLE
NEW CASTLE		

CROSS SECTIONS

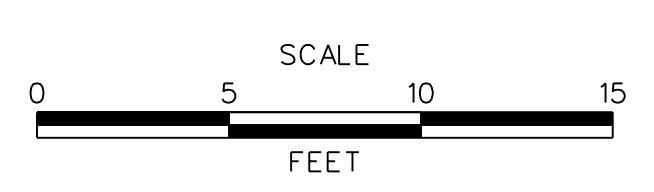
SECTION
AEC
SHEET NO.
5

8/15/2019 1:44:30 PM P:\60323054 DeIDOT AGR 1672 BDS\T06 - Rehab Br. 1-714\900 WORK\910 CAD\20-SHEETS\XS00_compiled.dgn

NOTE:
EXISTING UTILITY LOCATIONS ARE ESTIMATED FROM SUBSURFACE UTILITY INVESTIGATION. ALL UTILITY DEPTHS ESTIMATED FROM TEST HOLES



ADDENDA / REVISIONS



**BR 1-714 ON
CHAPMAN ROAD OVER I-95**

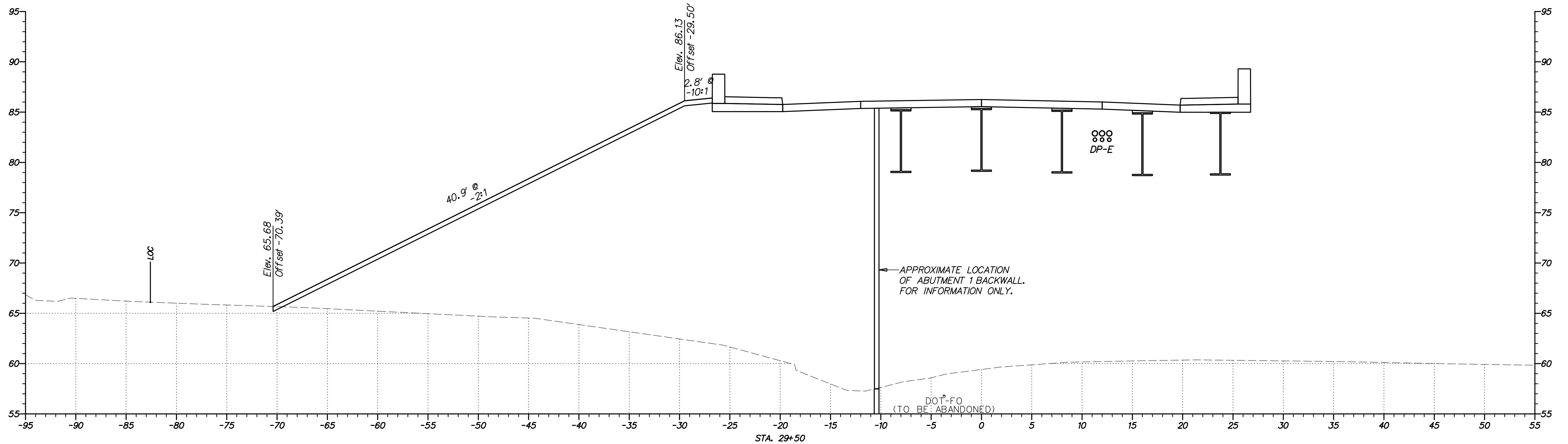
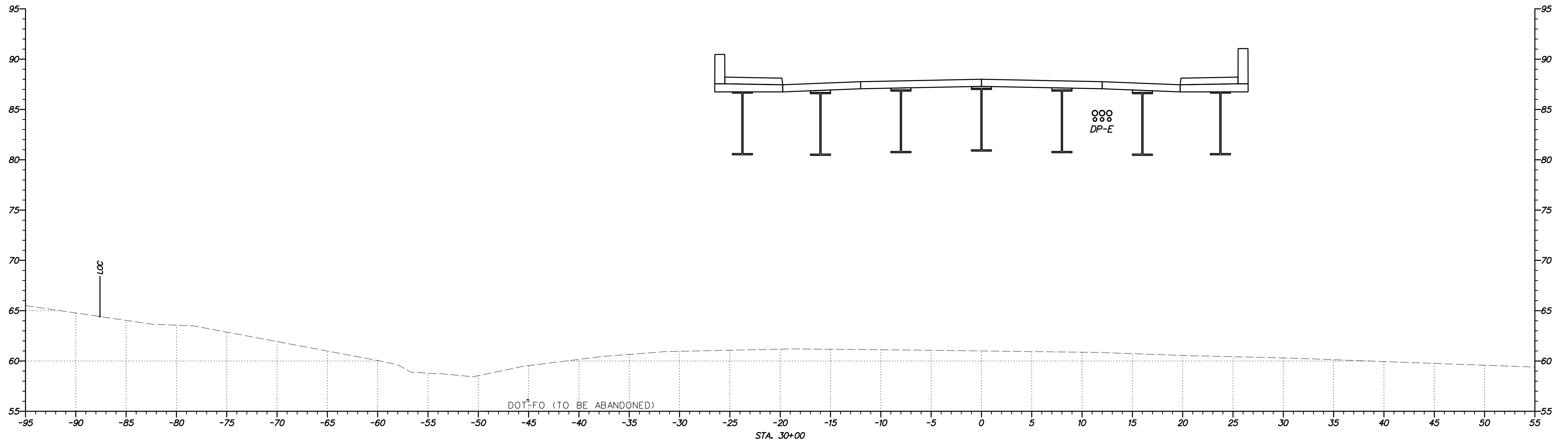
CONTRACT	BRIDGE NO.	1-714 /1-714A
T201507402	DESIGNED BY:	T. SINGLE
COUNTY	CHECKED BY:	D. SEMPLE
NEW CASTLE		

CROSS SECTIONS

SECTION
AEC
SHEET NO.
6

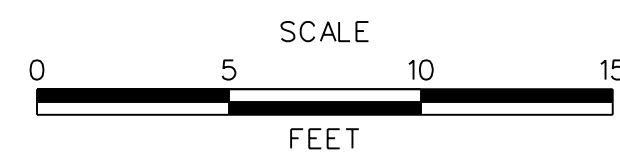
8/15/2019 14:44:31 PM P:\60323054 DeIDOT AGR 1672 BDS\T06 - Rehab Br. 1-714\900 WORK\910 CAD\20-SHEETS\XS00_compiled.dgn

NOTE:
EXISTING UTILITY LOCATIONS ARE ESTIMATED FROM SUBSURFACE UTILITY
INVESTIGATION. ALL UTILITY DEPTHS ESTIMATED FROM TEST HOLES



8/15/2019 11:44:31 AM P:\60323054 DeIDOT AGR 1672 BDS\T06 - Rehab Br. 1-714\900 WORK\910 CAD\20-SHEETS\XS00-compl.dgn

ADDENDA / REVISIONS



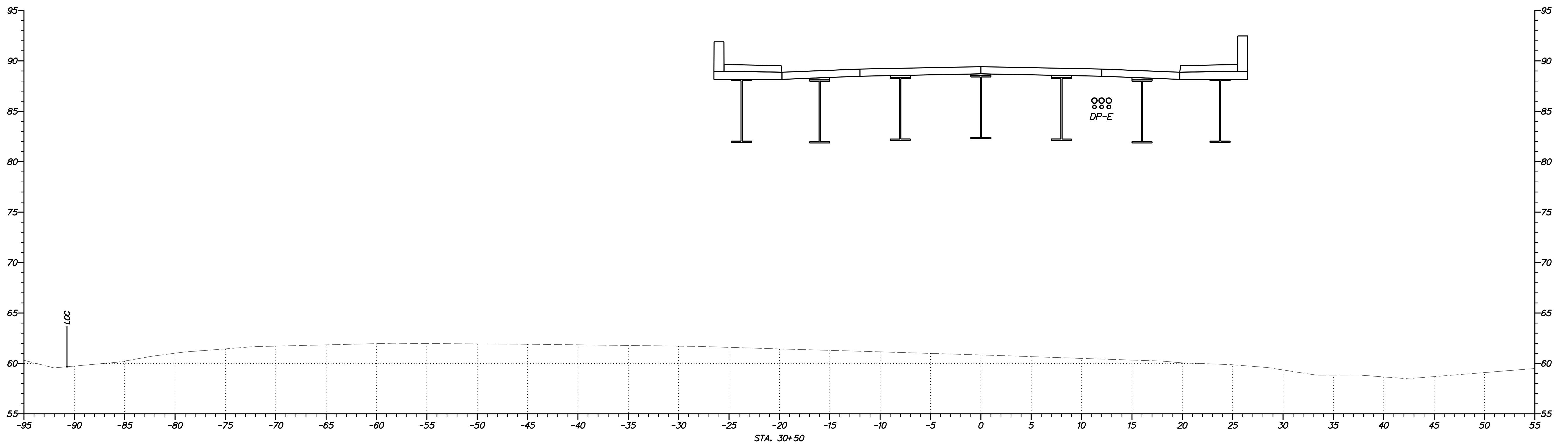
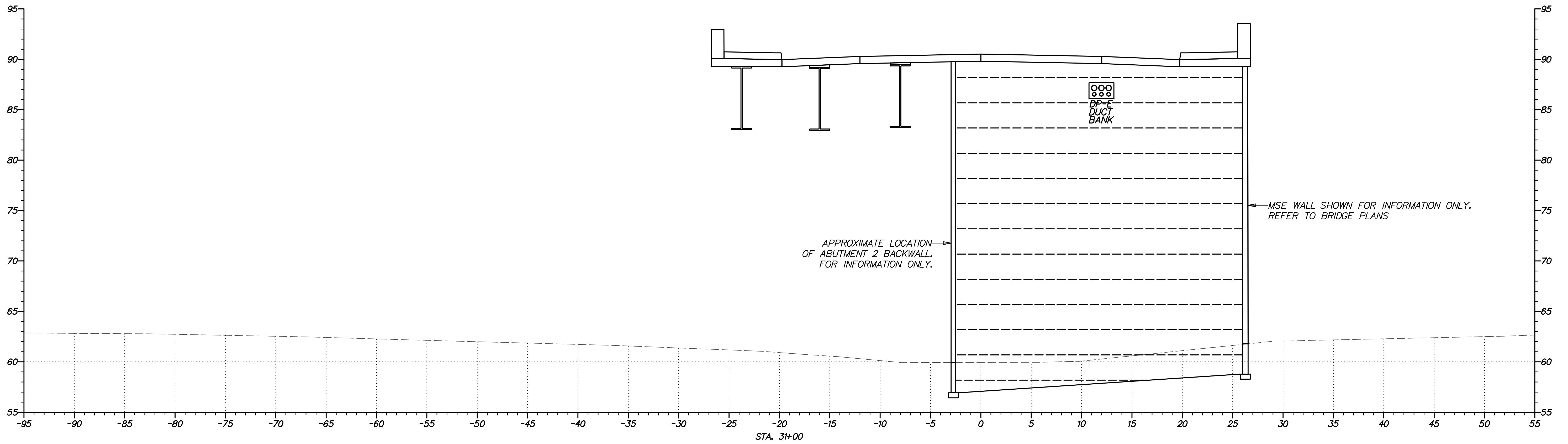
BR 1-714 ON
CHAPMAN ROAD OVER I-95

CONTRACT	BRIDGE NO.	1-714 /1-714A
T201507402	DESIGNED BY:	T. SINGLE
COUNTY	CHECKED BY:	D. SEMPLE
NEW CASTLE		

CROSS SECTIONS

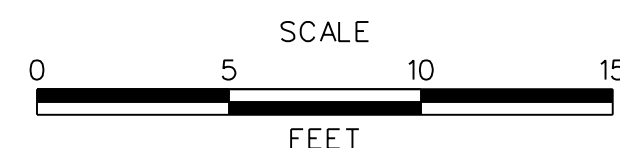
SECTION
AEC
SHEET NO.
7

NOTE:
EXISTING UTILITY LOCATIONS ARE ESTIMATED FROM SUBSURFACE UTILITY INVESTIGATION. ALL UTILITY DEPTHS ESTIMATED FROM TEST HOLES



8/15/2019 11:44:31 AM P:\60323054_DeIDOT_AGR_1672_BDS\T06 - Rehab Br. 1-714\900 WORK\910 CAD\20-SHEETS\XS00_completed.dgn

ADDENDA / REVISIONS



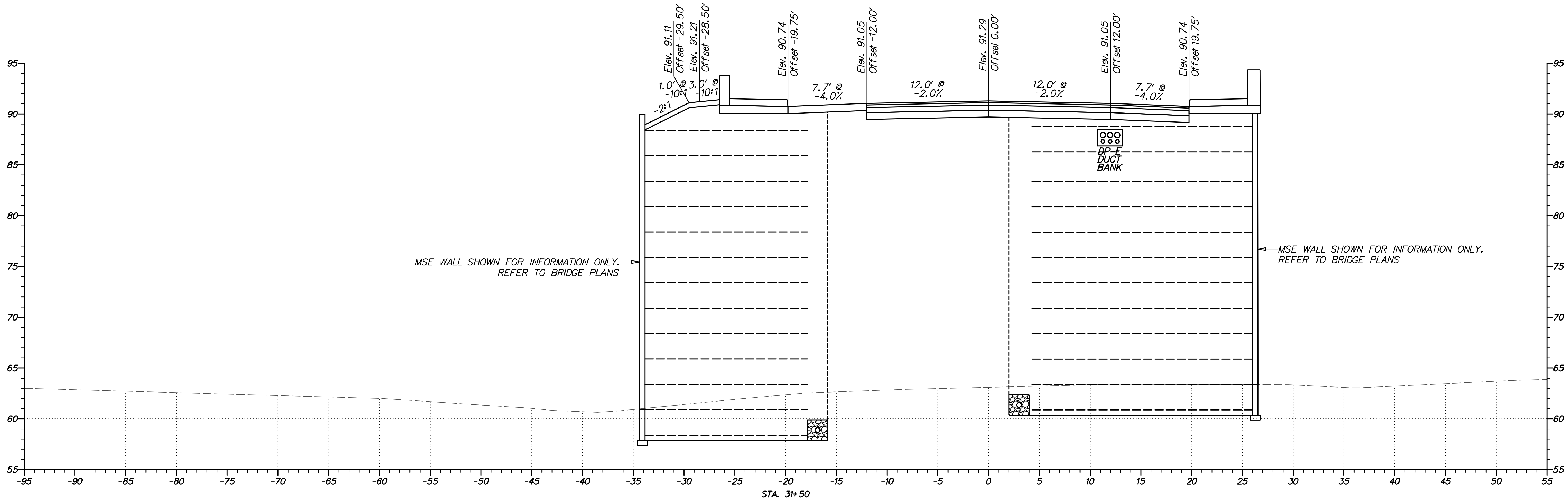
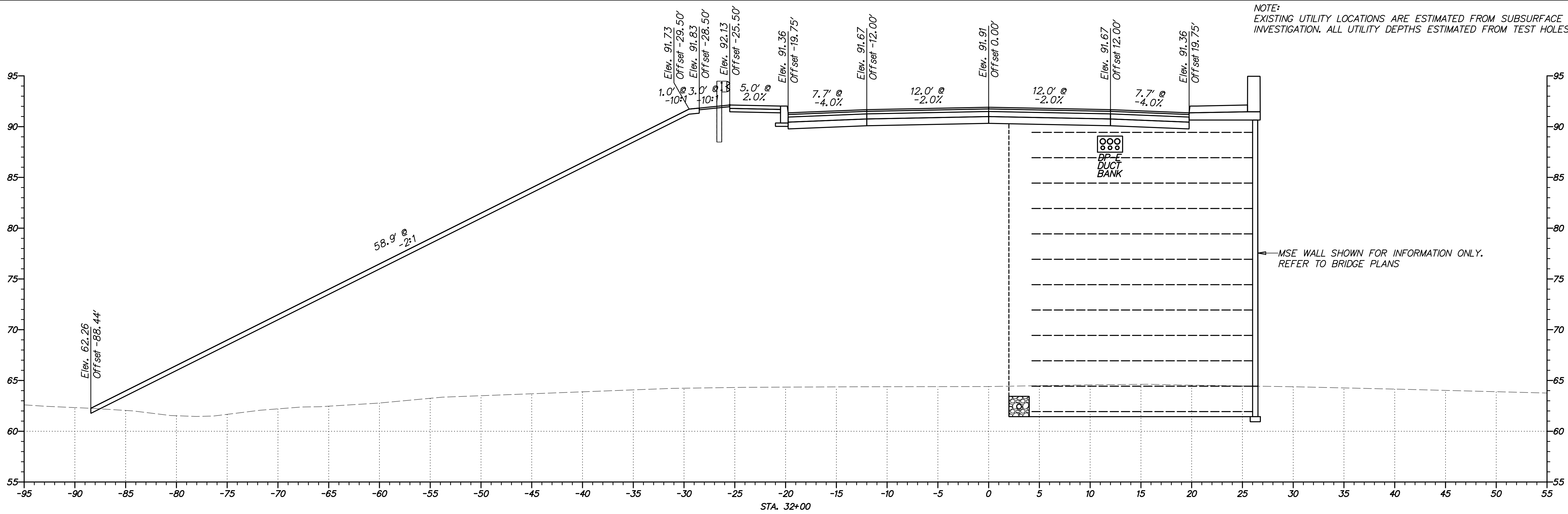
**BR 1-714 ON
CHAPMAN ROAD OVER I-95**

CONTRACT	BRIDGE NO.	1-714 /1-714A
T201507402	DESIGNED BY:	T. SINGLE
COUNTY	CHECKED BY:	D. SEMPLE
NEW CASTLE		

CROSS SECTIONS

SECTION
AEC
SHEET NO.
8

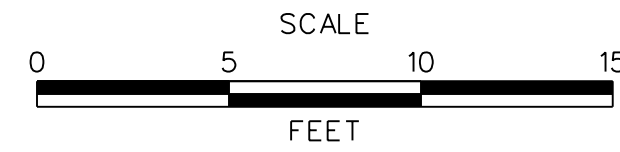
NOTE:
EXISTING UTILITY LOCATIONS ARE ESTIMATED FROM SUBSURFACE UTILITY INVESTIGATION. ALL UTILITY DEPTHS ESTIMATED FROM TEST HOLES



MSE WALL SHOWN FOR INFORMATION ONLY. REFER TO BRIDGE PLANS

MSE WALL SHOWN FOR INFORMATION ONLY. REFER TO BRIDGE PLANS

ADDENDA / REVISIONS



**BR 1-714 ON
CHAPMAN ROAD OVER I-95**

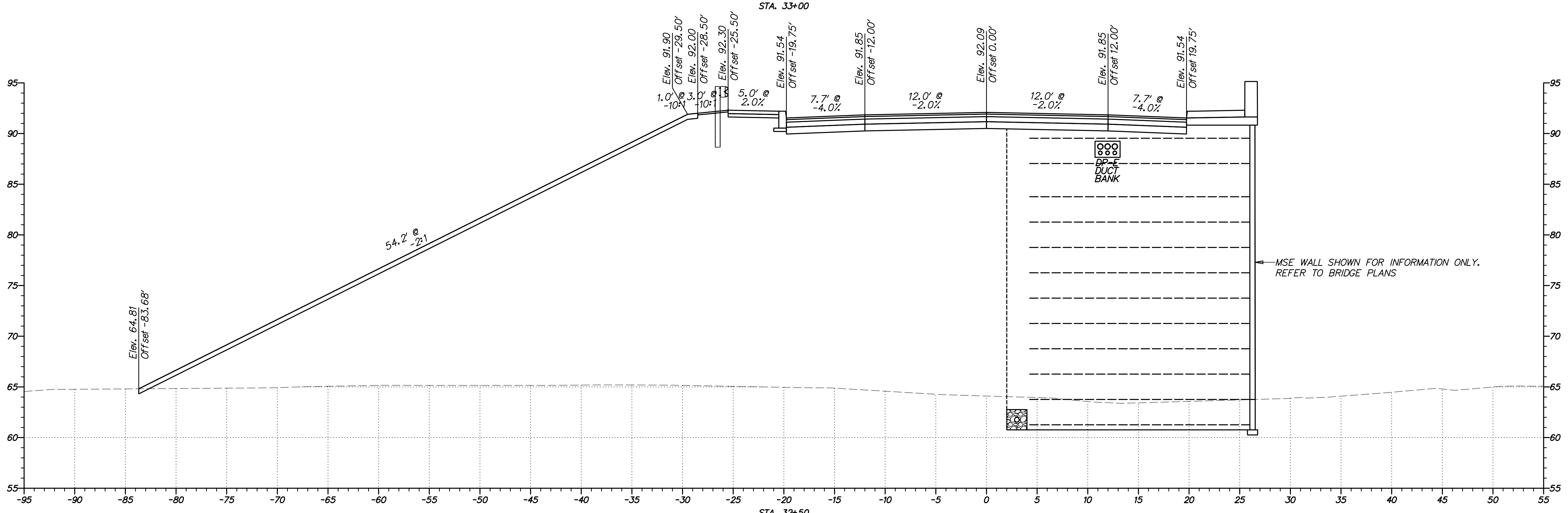
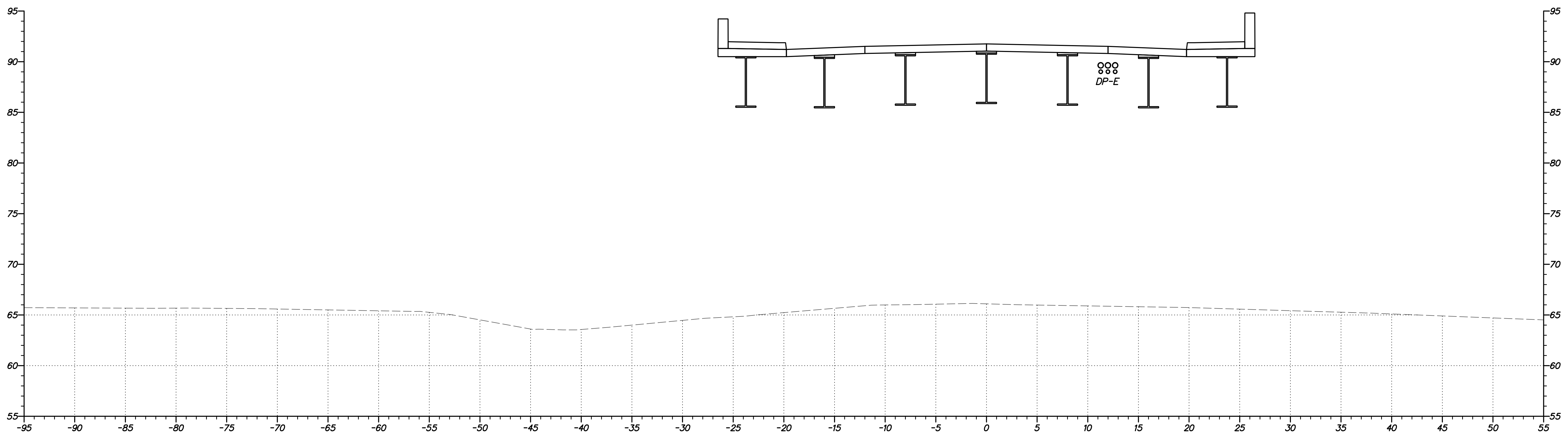
CONTRACT	BRIDGE NO.	1-714 /1-714A
T201507402	DESIGNED BY:	T. SINGLE
COUNTY	CHECKED BY:	D. SEMPLE
NEW CASTLE		

CROSS SECTIONS

SECTION
AEC
SHEET NO.
9

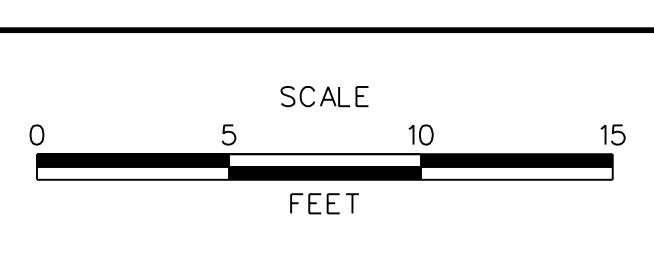
8/15/2019 1:44:31 PM P:\60323054 DeIDOT AGR 1672 BDS\T06 - Rehab Br. 1-714\900 WORK\910 CAD\20-SHEETS\XS00-complie.dgn

NOTE:
EXISTING UTILITY LOCATIONS ARE ESTIMATED FROM SUBSURFACE UTILITY
INVESTIGATION. ALL UTILITY DEPTHS ESTIMATED FROM TEST HOLES



8/15/2019 1:44:32 PM P:\6032\3054 DeIDOT AGR 1672 BDS\T06 - Rehab Br. 1-714\900 WORK\910 CAD\20-SHEETS\X500-complie.dgn

ADDENDA / REVISIONS	

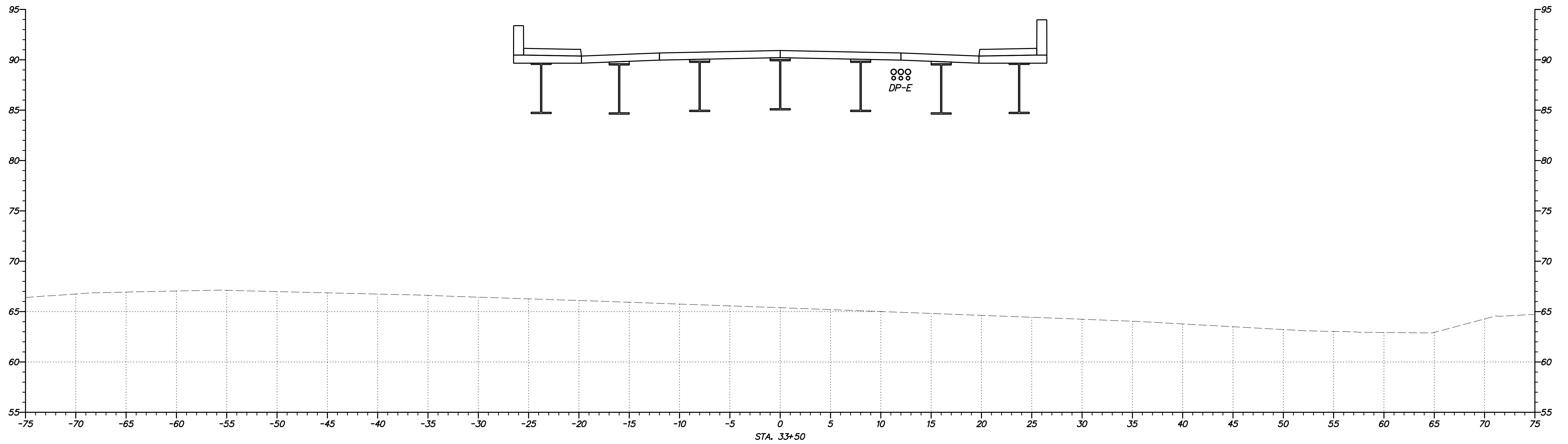
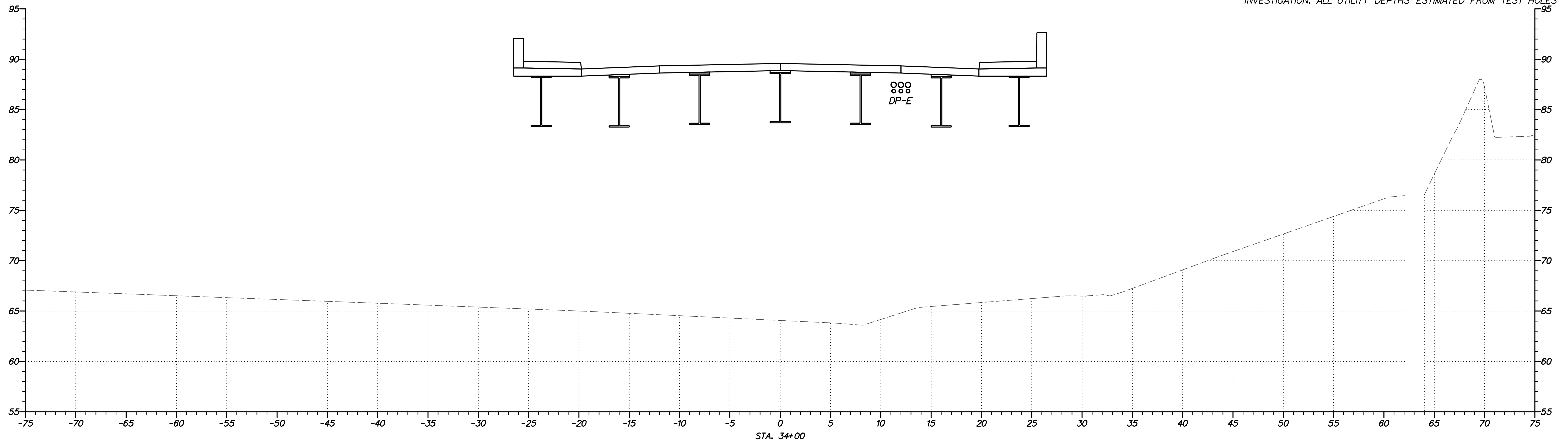


**BR 1-714 ON
CHAPMAN ROAD OVER I-95**

CONTRACT T201507402	BRIDGE NO. 1-714 /1-714A
COUNTY NEW CASTLE	DESIGNED BY: T. SINGLE
	CHECKED BY: D. SEMPLE

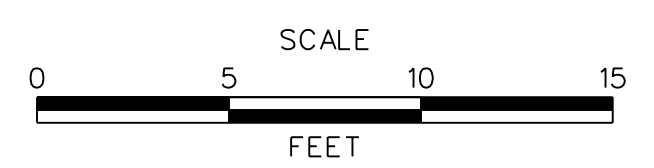
CROSS SECTIONS	
SECTION AEC	SHEET NO. 10

NOTE:
EXISTING UTILITY LOCATIONS ARE ESTIMATED FROM SUBSURFACE UTILITY
INVESTIGATION. ALL UTILITY DEPTHS ESTIMATED FROM TEST HOLES



8/15/2019 1:44:32 PM P:\6032\3054 DeIDOT AGR 1672 BDS\T06 - Rehab Br. 1-714\900 WORK\910 CAD\20-SHEETS\X500-complie.dgn

ADDENDA / REVISIONS	

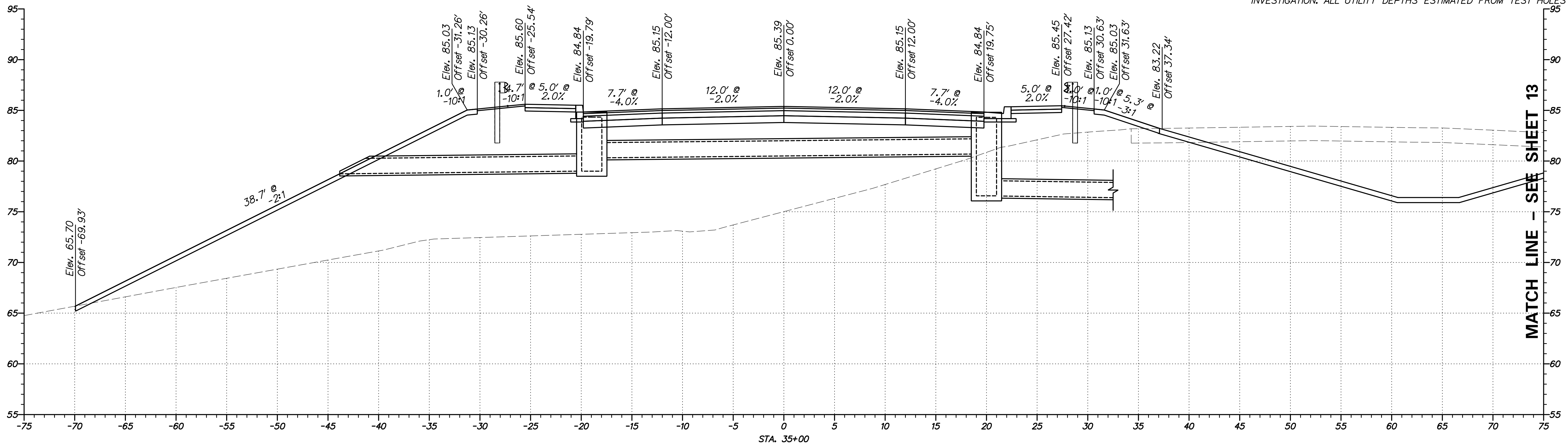


**BR 1-714 ON
CHAPMAN ROAD OVER I-95**

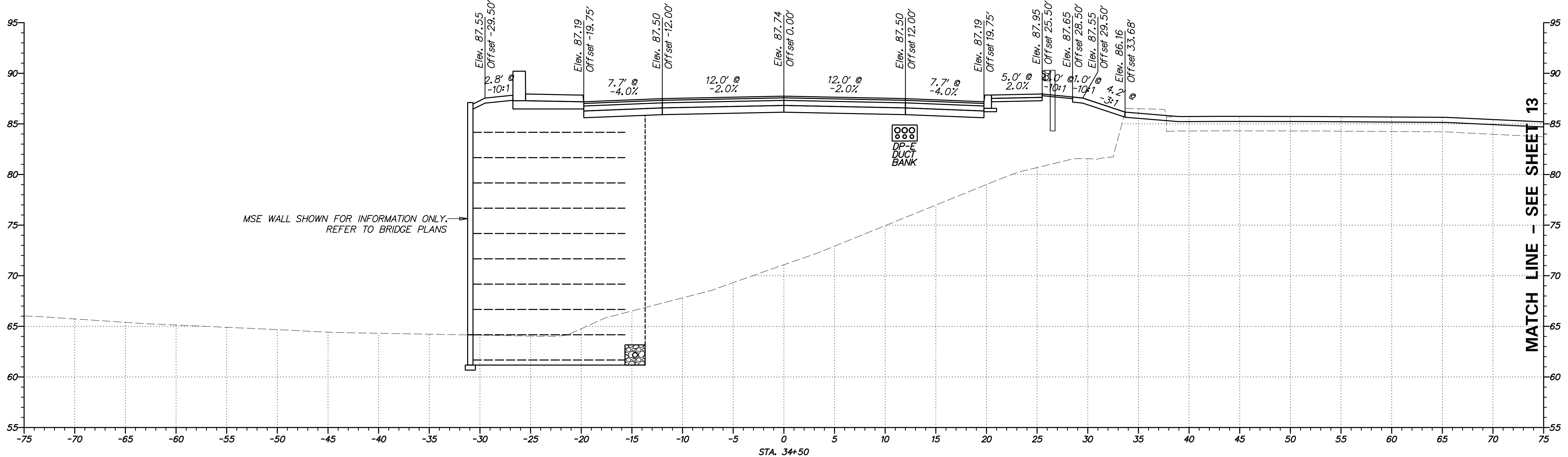
CONTRACT	BRIDGE NO.	1-714 /1-714A
T201507402	DESIGNED BY:	T. SINGLE
COUNTY	CHECKED BY:	D. SEMPLE
NEW CASTLE		

CROSS SECTIONS	SECTION
	AEC
	SHEET NO.
	11

NOTE:
EXISTING UTILITY LOCATIONS ARE ESTIMATED FROM SUBSURFACE UTILITY
INVESTIGATION. ALL UTILITY DEPTHS ESTIMATED FROM TEST HOLES



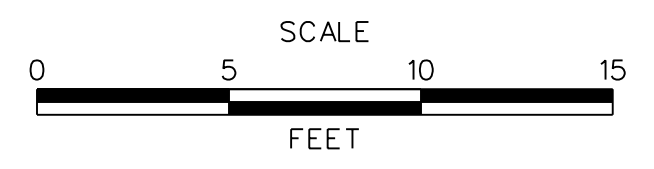
MATCH LINE - SEE SHEET 13



MATCH LINE - SEE SHEET 13

8/15/2019 1:44:32 PM P:\60323054 DeIDOT AGR 1672 BDS\T06 - Rehab Br. 1-714\900 WORK\910 CAD\20-SHEETS\XS00-compld.dgn

ADDENDA / REVISIONS



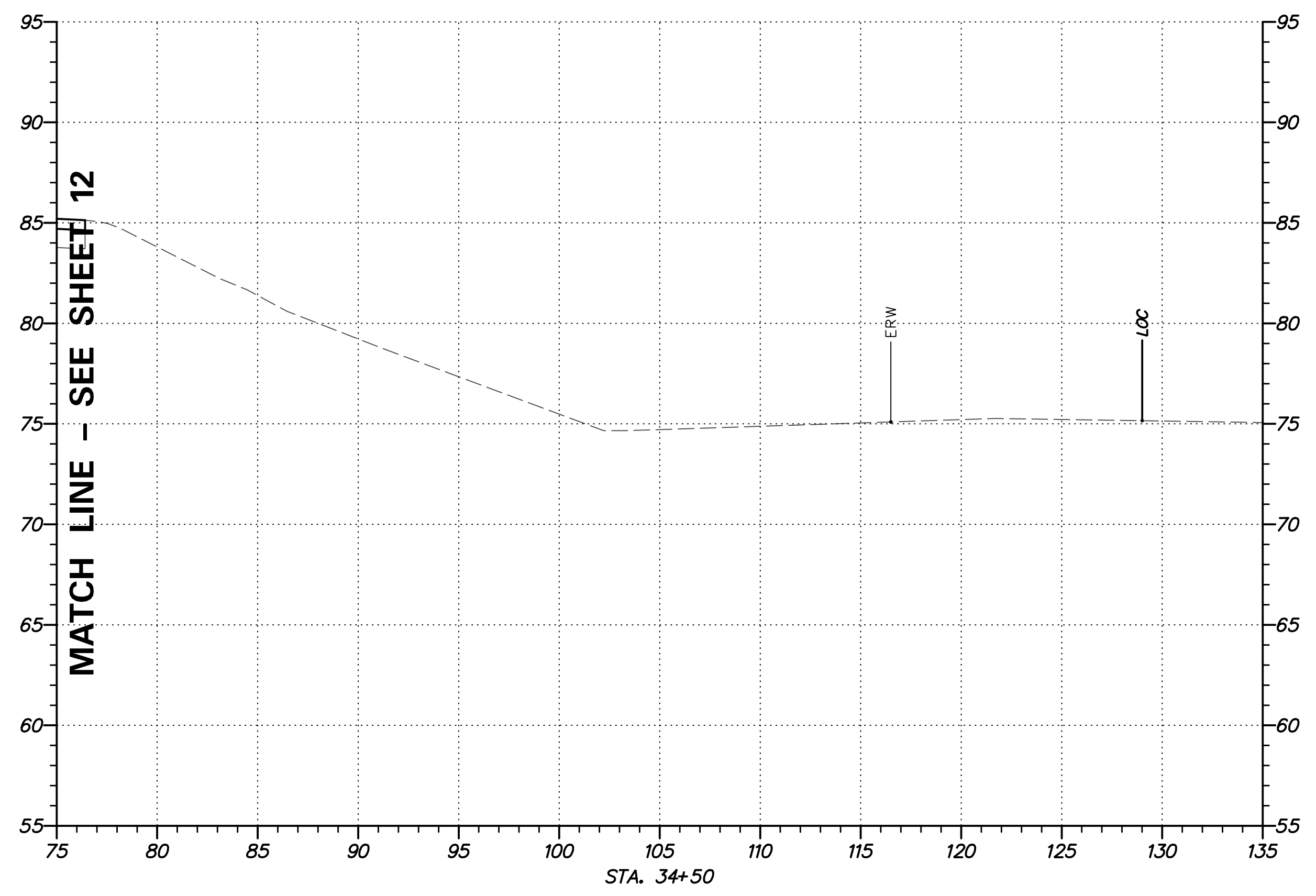
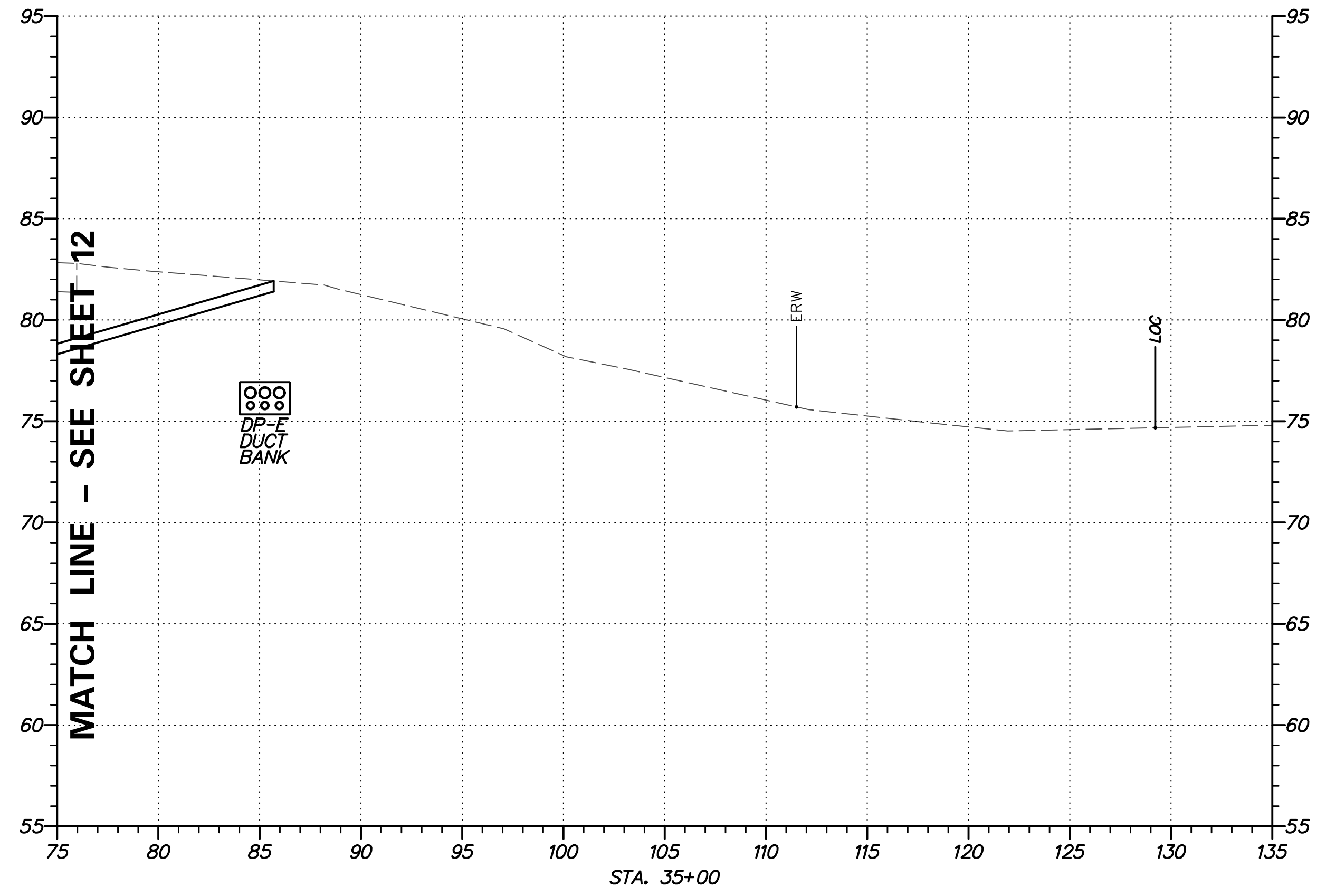
**BR 1-714 ON
CHAPMAN ROAD OVER I-95**

CONTRACT	BRIDGE NO.	1-714 /1-714A
T201507402	DESIGNED BY:	T. SINGLE
COUNTY	CHECKED BY:	D. SEMPLE
NEW CASTLE		

CROSS SECTIONS

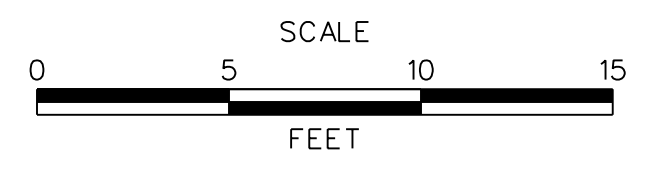
SECTION
AEC
SHEET NO.
12

NOTE:
EXISTING UTILITY LOCATIONS ARE ESTIMATED FROM SUBSURFACE UTILITY
INVESTIGATION. ALL UTILITY DEPTHS ESTIMATED FROM TEST HOLES



8/15/2019 1:44:33 PM P:\60323054_DeIDOT AGR 1672 BDS\T06 - Rehab Br. 1-714\900 WORK\910 CAD\20-SHEETS\X500_compiled.dgn

ADDENDA / REVISIONS



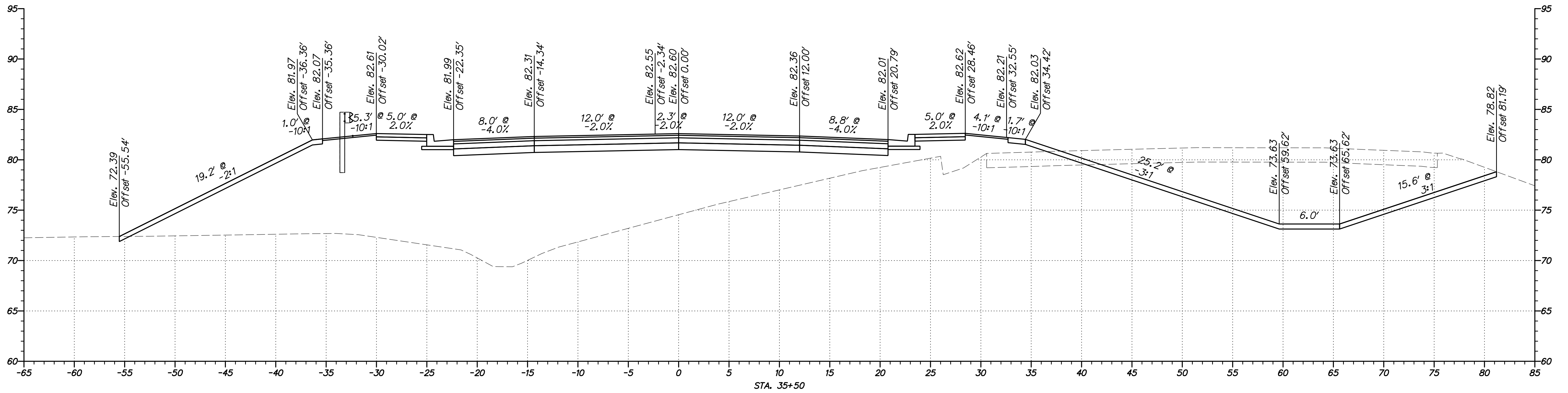
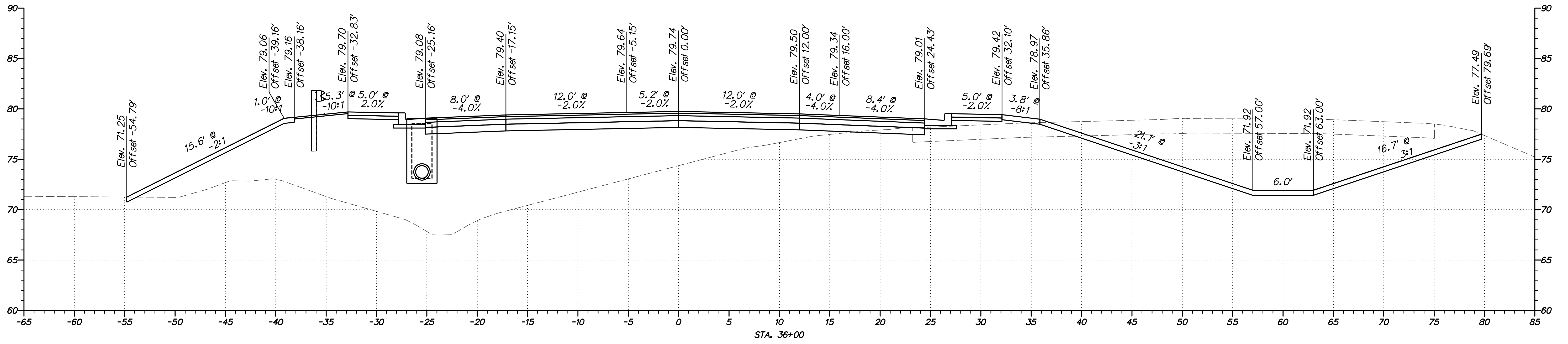
**BR 1-714 ON
CHAPMAN ROAD OVER I-95**

CONTRACT	BRIDGE NO.	1-714 /1-714A
T201507402	DESIGNED BY:	T. SINGLE
COUNTY	CHECKED BY:	D. SEMPLE
NEW CASTLE		

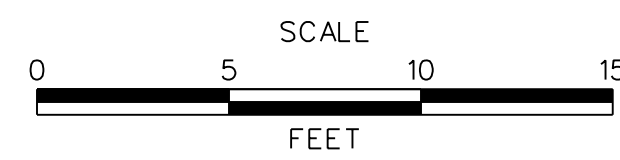
CROSS SECTIONS

SECTION
AEC
SHEET NO.
13

NOTE:
EXISTING UTILITY LOCATIONS ARE ESTIMATED FROM SUBSURFACE UTILITY
INVESTIGATION. ALL UTILITY DEPTHS ESTIMATED FROM TEST HOLES



ADDENDA / REVISIONS



**BR 1-714 ON
CHAPMAN ROAD OVER I-95**

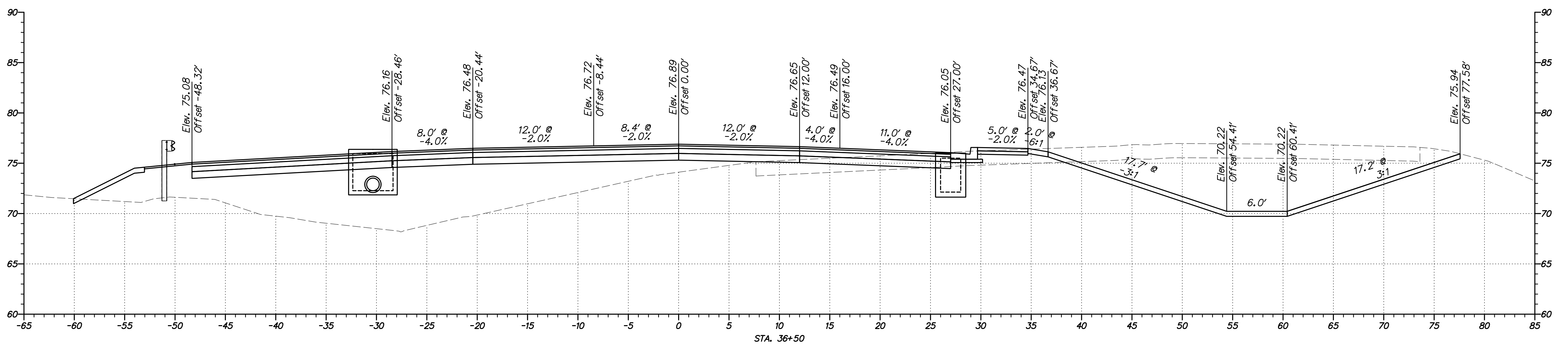
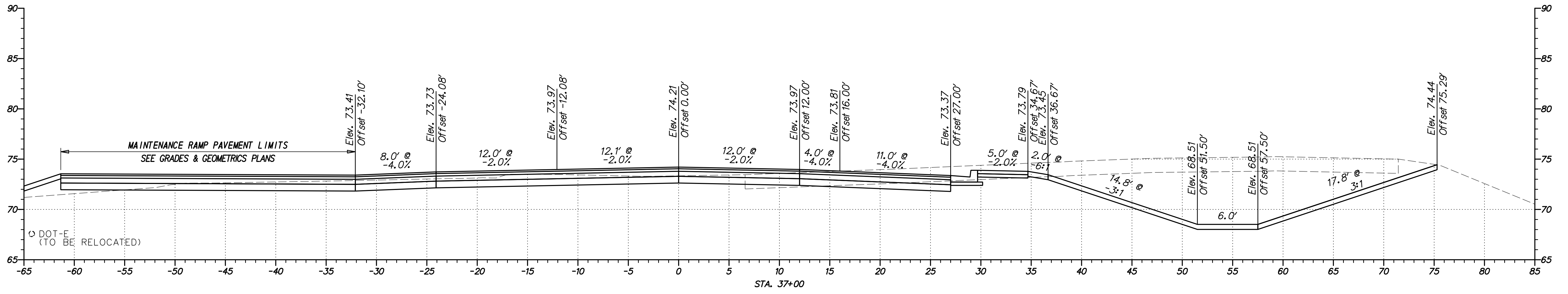
CONTRACT	BRIDGE NO.	1-714 /1-714A
T201507402	DESIGNED BY:	T. SINGLE
COUNTY	CHECKED BY:	D. SEMPLE
NEW CASTLE		

CROSS SECTIONS

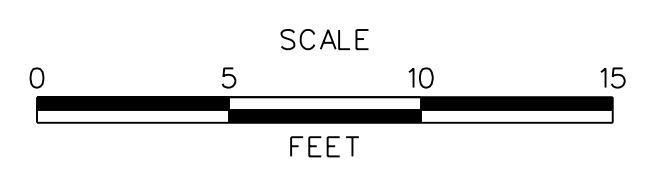
SECTION
AEC
SHEET NO.
14

8/15/2019 1:44:33 PM P:\60323054 DeIDOT AGR 1672 BDS\T06 - Rehab Br. 1-714\900 WORK\910 CAD\20-SHEETS\XS00_compiled.dgn

NOTE:
EXISTING UTILITY LOCATIONS ARE ESTIMATED FROM SUBSURFACE UTILITY INVESTIGATION. ALL UTILITY DEPTHS ESTIMATED FROM TEST HOLES



ADDENDA / REVISIONS



**BR 1-714 ON
CHAPMAN ROAD OVER I-95**

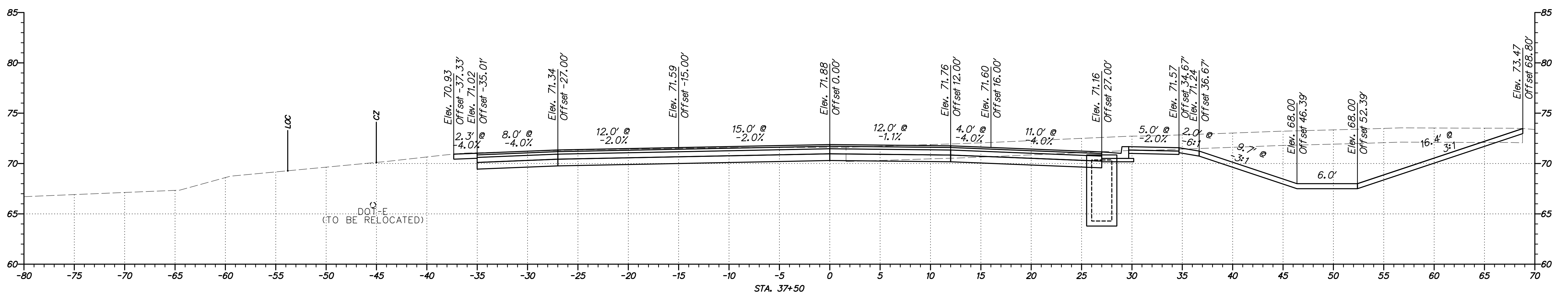
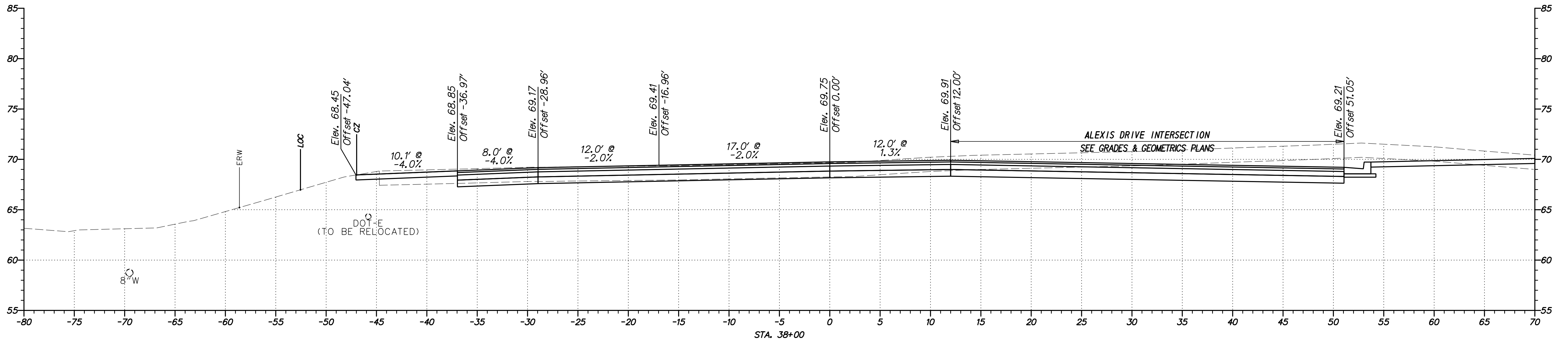
CONTRACT	BRIDGE NO.	1-714 /1-714A
T201507402	DESIGNED BY:	T. SINGLE
COUNTY	CHECKED BY:	D. SEMPLE
NEW CASTLE		

CROSS SECTIONS

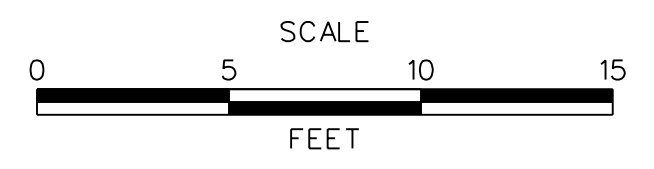
SECTION
AEC
SHEET NO.
15

8/15/2019 1:44:33 PM P:\60323054 DeIDOT AGR 1672 BDS\T06 - Rehab Br. 1-714\900 WORK\910 CAD\20-SHEETS\X500-complid.dgn

NOTE:
EXISTING UTILITY LOCATIONS ARE ESTIMATED FROM SUBSURFACE UTILITY
INVESTIGATION. ALL UTILITY DEPTHS ESTIMATED FROM TEST HOLES



ADDENDA / REVISIONS



**BR 1-714 ON
CHAPMAN ROAD OVER I-95**

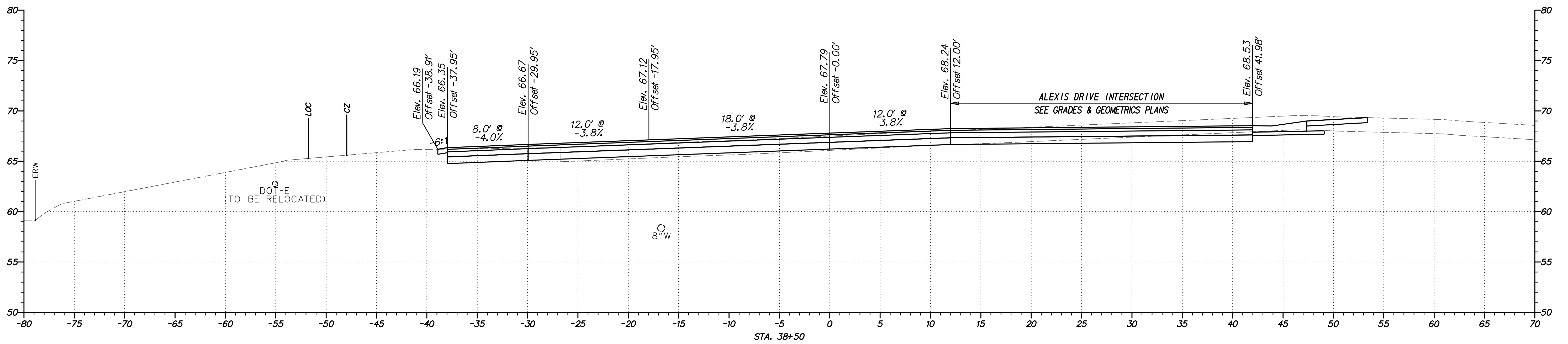
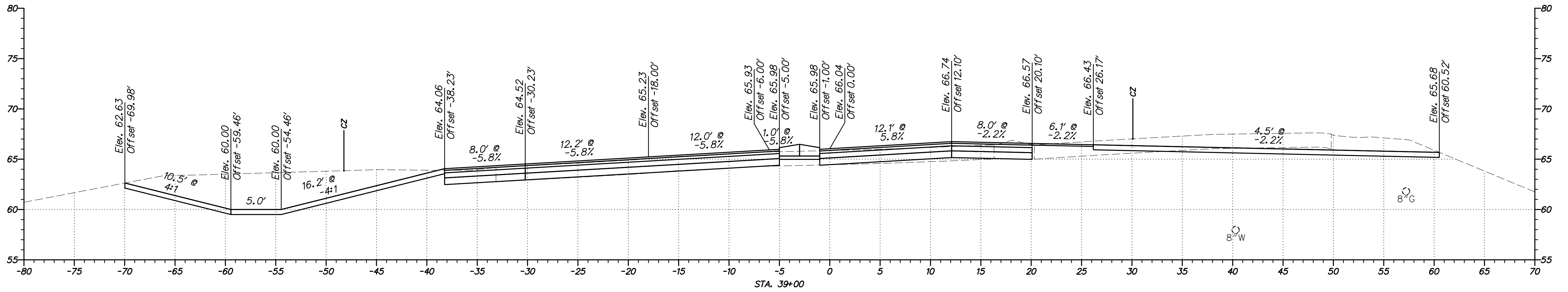
CONTRACT	BRIDGE NO.	1-714 /1-714A
T201507402	DESIGNED BY:	T. SINGLE
COUNTY	CHECKED BY:	D. SEMPLE
NEW CASTLE		

CROSS SECTIONS

SECTION
AEC
SHEET NO.
16

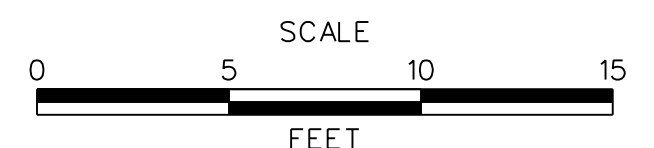
8/15/2019 1:44:34 PM P:\60323054 DeIDOT AGR 1672 BDS\T06 - Rehab Br. 1-714\900 WORK\910 CAD\20-SHEETS\XS00_compiled.dgn

NOTE:
EXISTING UTILITY LOCATIONS ARE ESTIMATED FROM SUBSURFACE UTILITY
INVESTIGATION. ALL UTILITY DEPTHS ESTIMATED FROM TEST HOLES



8/15/2019 1:44:34 PM P:\60323054 DeIDOT AGR 1672 BDS\T06 - Rehab Br. 1-714\900 WORK\910 CAD\20-SHEETS\X500-complid.dgn

ADDENDA / REVISIONS



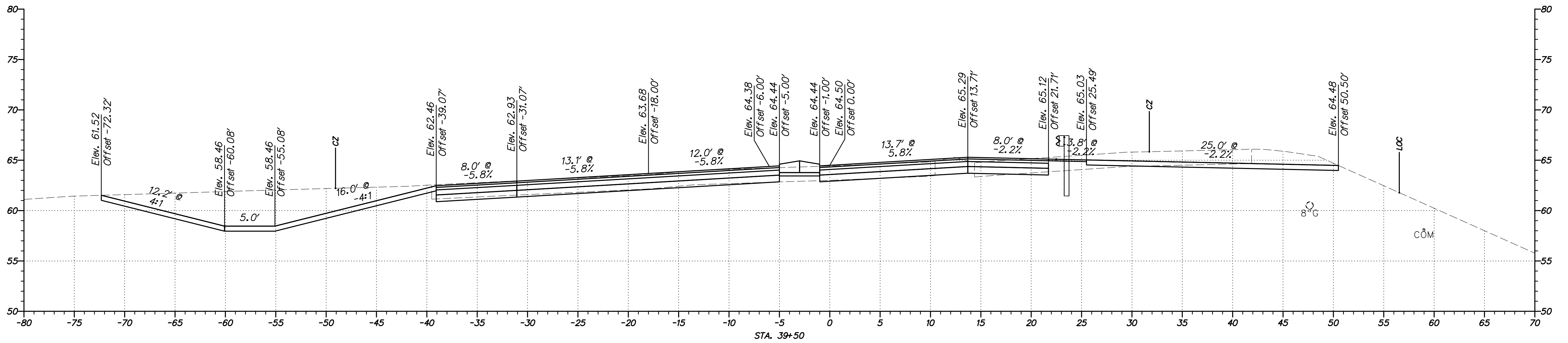
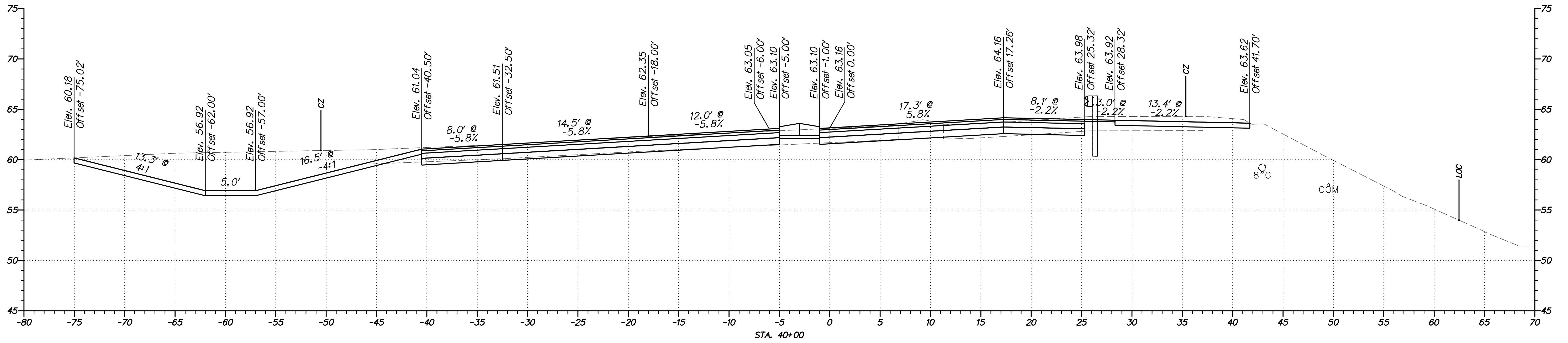
**BR 1-714 ON
CHAPMAN ROAD OVER I-95**

CONTRACT	BRIDGE NO.	1-714 /1-714A
T201507402	DESIGNED BY:	T. SINGLE
COUNTY	CHECKED BY:	D. SEMPLE
NEW CASTLE		

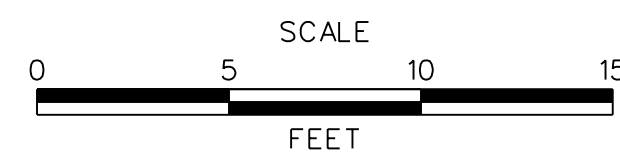
CROSS SECTIONS

SECTION
AEC
SHEET NO.
17

NOTE:
EXISTING UTILITY LOCATIONS ARE ESTIMATED FROM SUBSURFACE UTILITY
INVESTIGATION. ALL UTILITY DEPTHS ESTIMATED FROM TEST HOLES



ADDENDA / REVISIONS



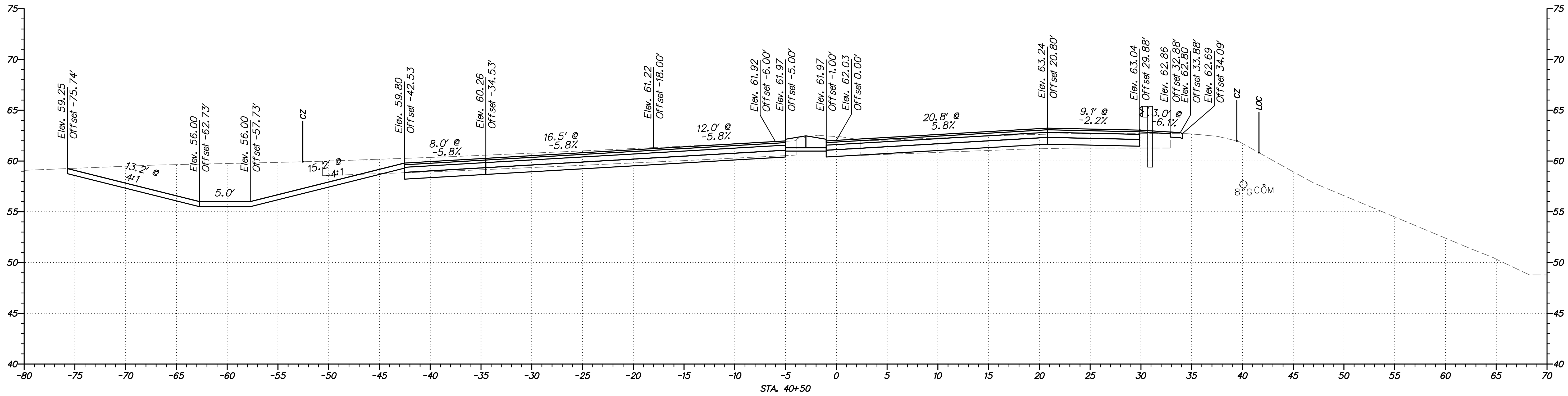
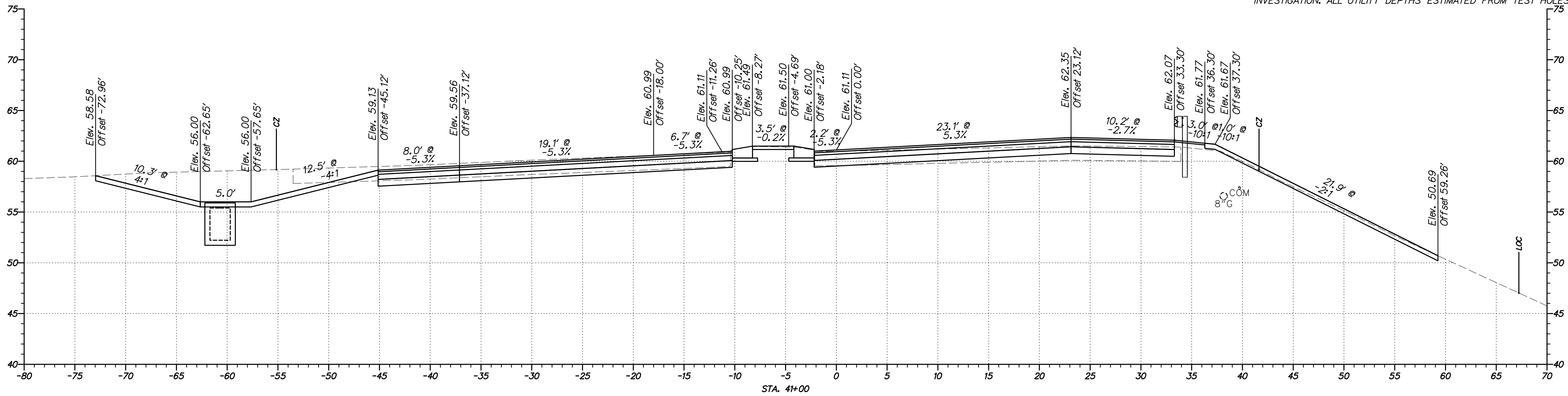
**BR 1-714 ON
CHAPMAN ROAD OVER I-95**

CONTRACT	BRIDGE NO.	1-714 /1-714A
T201507402	DESIGNED BY:	T. SINGLE
COUNTY	CHECKED BY:	D. SEMPLE
NEW CASTLE		

CROSS SECTIONS

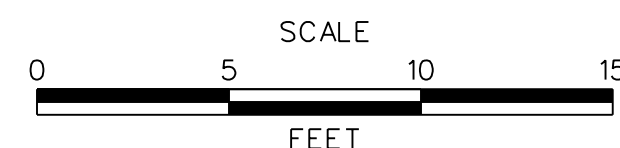
SECTION
AEC
SHEET NO.
18

NOTE:
EXISTING UTILITY LOCATIONS ARE ESTIMATED FROM SUBSURFACE UTILITY
INVESTIGATION. ALL UTILITY DEPTHS ESTIMATED FROM TEST HOLES



8/15/2019 1:44:35 PM P:\60323054 DeIDOT AGR 1672 BDS\T06 - Rehab Br. 1-714\900 WORK\910 CAD\20-SHEETS\XS00_compiled.dgn

ADDENDA / REVISIONS



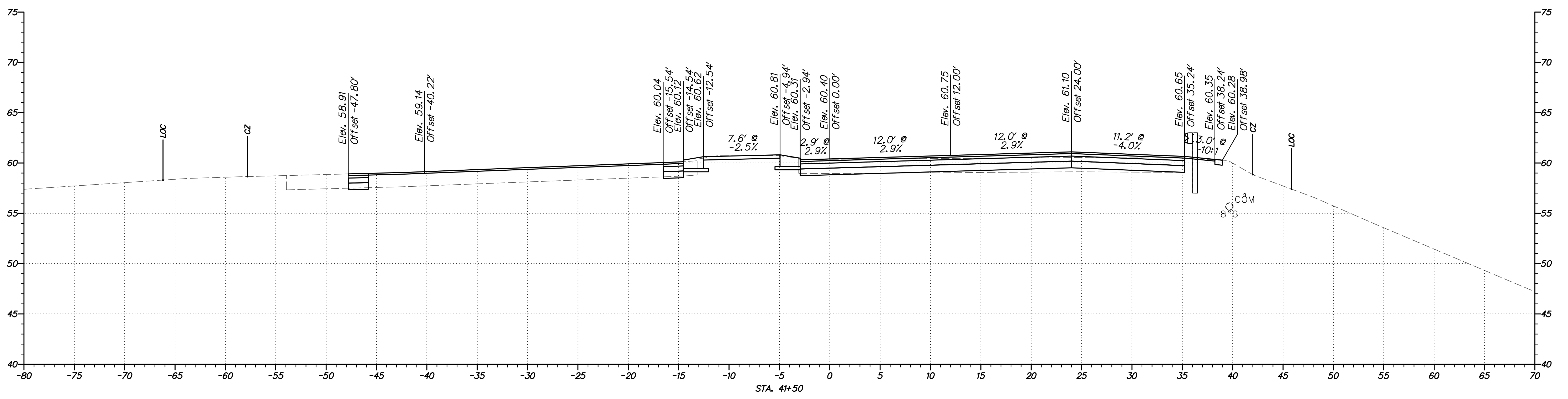
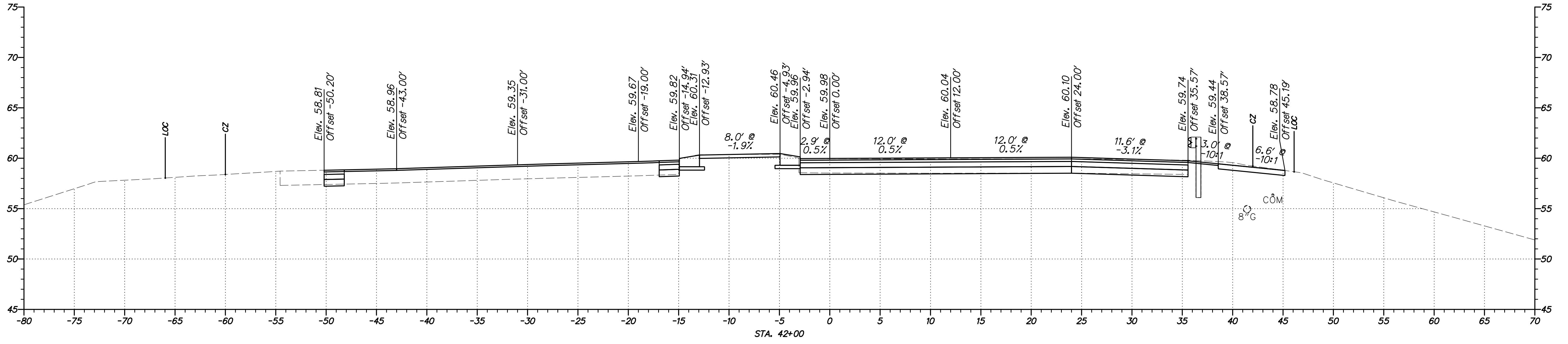
**BR 1-714 ON
CHAPMAN ROAD OVER I-95**

CONTRACT	BRIDGE NO.	1-714 /1-714A
T201507402	DESIGNED BY:	T. SINGLE
COUNTY	CHECKED BY:	D. SEMPLE
NEW CASTLE		

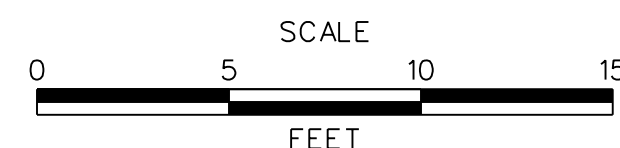
CROSS SECTIONS

SECTION
AEC
SHEET NO.
19

NOTE:
EXISTING UTILITY LOCATIONS ARE ESTIMATED FROM SUBSURFACE UTILITY
INVESTIGATION. ALL UTILITY DEPTHS ESTIMATED FROM TEST HOLES



ADDENDA / REVISIONS



**BR 1-714 ON
CHAPMAN ROAD OVER I-95**

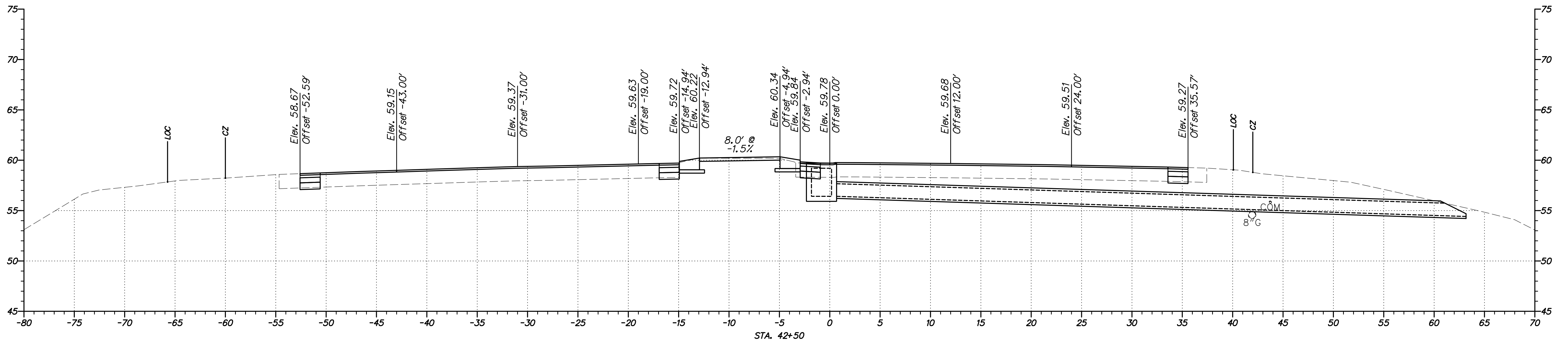
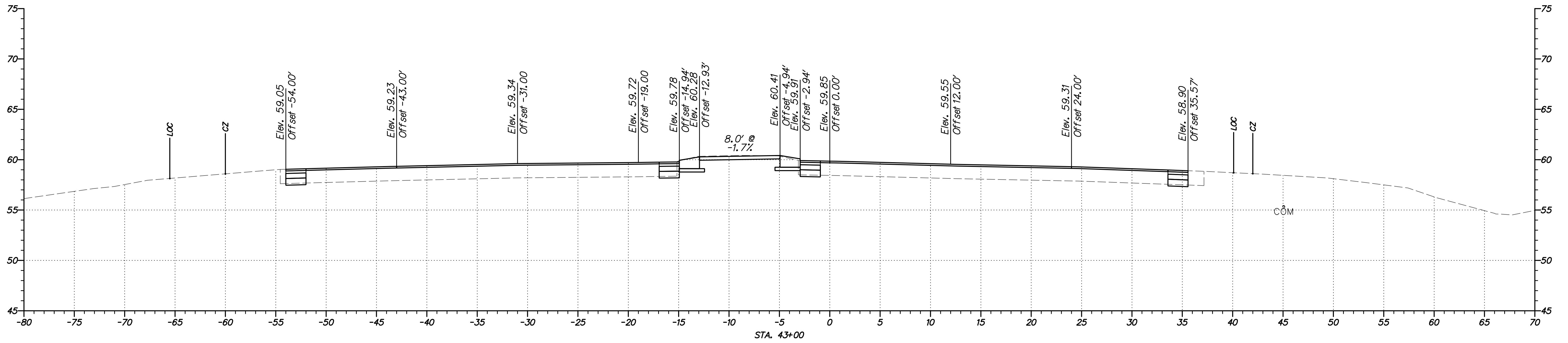
CONTRACT	BRIDGE NO.	1-714 /1-714A
T201507402	DESIGNED BY:	T. SINGLE
COUNTY	CHECKED BY:	D. SEMPLE
NEW CASTLE		

CROSS SECTIONS

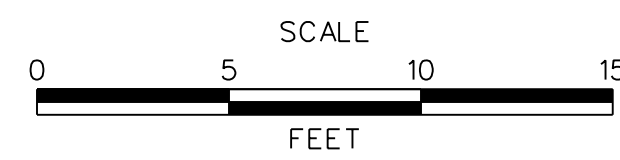
SECTION
AEC
SHEET NO.
20

8/15/2019 1:44:35 PM P:\60323054 DeIDOT AGR 1672 BDS\T06 - Rehab Br. 1-714\900 WORK\910 CAD\20-SHEETS\XS00_compiled.dgn

NOTE:
EXISTING UTILITY LOCATIONS ARE ESTIMATED FROM SUBSURFACE UTILITY
INVESTIGATION. ALL UTILITY DEPTHS ESTIMATED FROM TEST HOLES



ADDENDA / REVISIONS



BR 1-714 ON
CHAPMAN ROAD OVER I-95

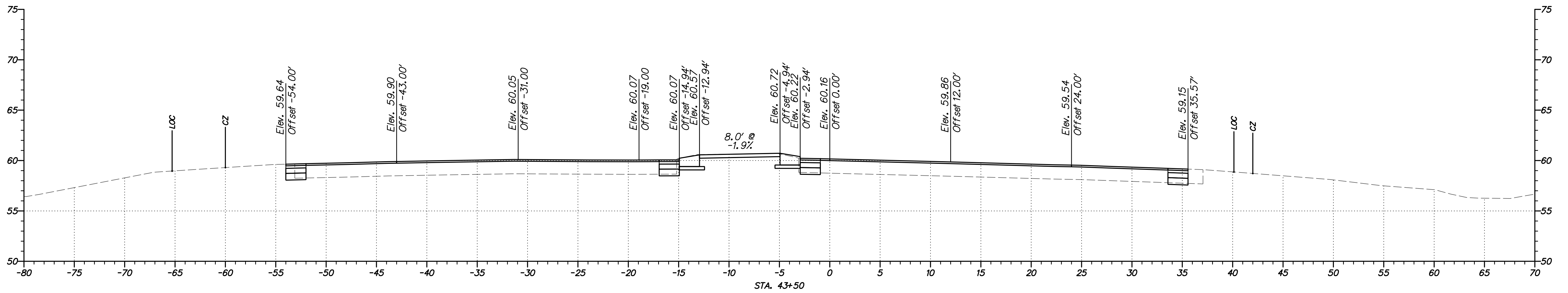
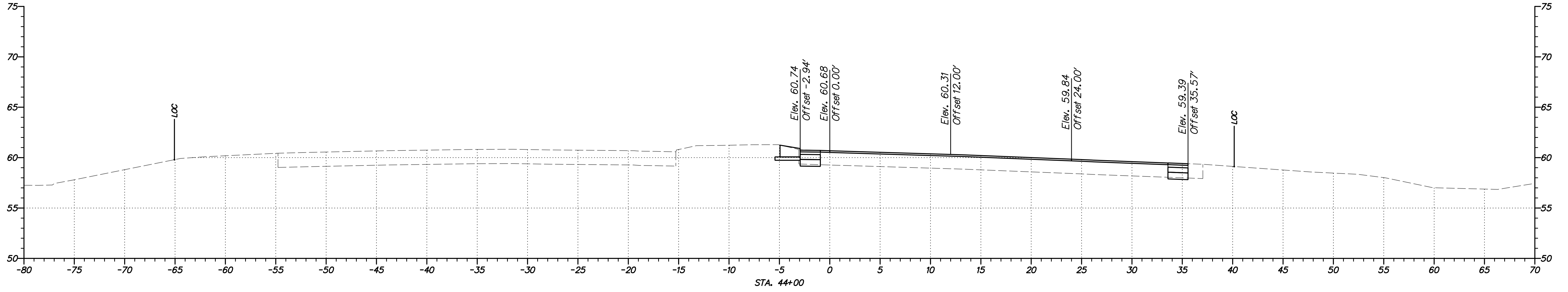
CONTRACT	BRIDGE NO.	1-714 /1-714A
T201507402	DESIGNED BY:	T. SINGLE
COUNTY	CHECKED BY:	D. SEMPLE
NEW CASTLE		

CROSS SECTIONS

SECTION
AEC
SHEET NO.
21

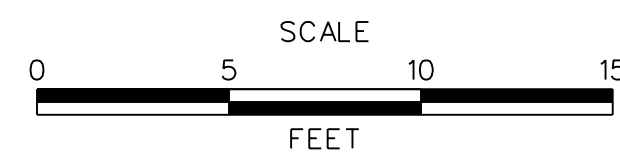
8/15/2019 1:44:35 PM P:\60323054 DeIDOT AGR 1672 BDS\T06 - Rehab Br. 1-714\900 WORK\910 CAD\20-SHEETS\X500-complid.dgn

NOTE:
EXISTING UTILITY LOCATIONS ARE ESTIMATED FROM SUBSURFACE UTILITY
INVESTIGATION. ALL UTILITY DEPTHS ESTIMATED FROM TEST HOLES



8/15/2019 1:44:36 PM P:\60323054 DeIDOT AGR 1672 BDS\T06 - Rehab Br. 1-714\900 WORK\910 CAD\20-SHEETS\X500-complid.dgn

ADDENDA / REVISIONS



**BR 1-714 ON
CHAPMAN ROAD OVER I-95**

CONTRACT	BRIDGE NO.	1-714 /1-714A
T201507402	DESIGNED BY:	T. SINGLE
COUNTY	CHECKED BY:	D. SEMPLE
NEW CASTLE		

CROSS SECTIONS

SECTION
AEC
SHEET NO.
22