

## Campus Maps

If you find yourself asking – where can I eat on campus, or, where is the Lyon Center? – this section will provide you with the answers. You'll find maps for the University Park and Health Sciences campuses, and for the North University Park area that includes university housing on- and off-campus locations.



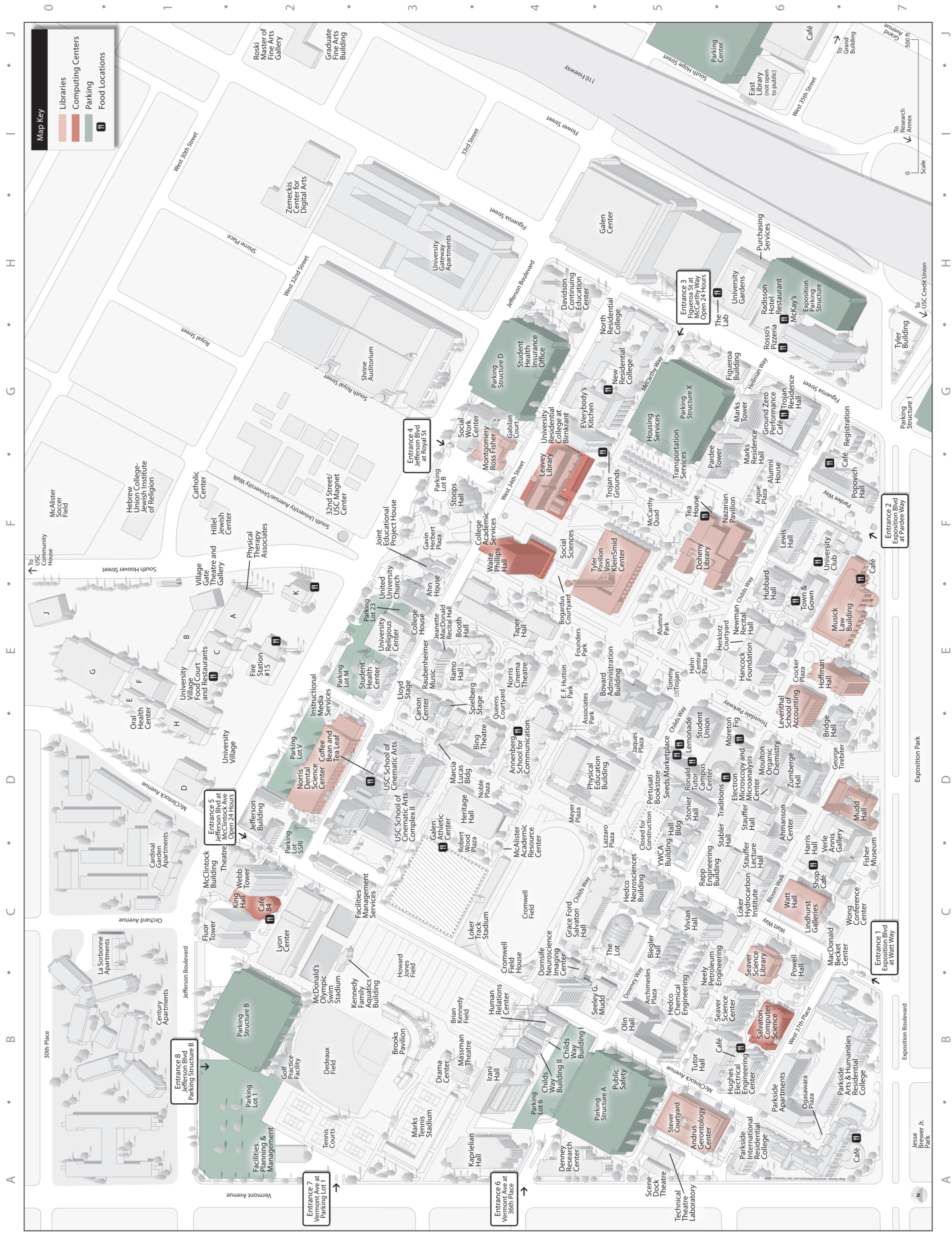
University Park Campus

The legend on the adjacent University Park campus map includes symbols used to identify parking lots and structures, computing centers, dining facilities and university libraries.

For university housing, sororities and fraternities, refer to the North University Park campus map on pages 18-19.

- D5 Admission Center (Tutor Campus Center)
- D6 Ahmanson Center, ACB
- F3 Ahn House, AHN
- F6 Alumni House, ALM
- E5 Alumni Park
- A5 Andrus Gerontology Center, GER
- D4 Annenberg Auditorium
- D4 Annenberg School for Communication & Journalism, ASC
- B7 Arts and Humanities Residential College at Parkside, PRB
- D5 Associates Park
- C5 Biegler Hall, BHE
- D4 Bing Theatre, BIT
- D5 Bookstore, BKS
- E3 Booth Hall, BMH
- E5 Bovard Administration Building, ADM
- E5 Bovard Auditorium
- D7 Bridge Hall, BRI
- B3 Brooks Pavilion (Dedeaux Field)
- C2 Café 84 (King Hall)
- E3 Carson Center, CTV
- B4 Childs Way Building I, CWO
- B4 Childs Way Building II, CWT
- D3 Cinematic Arts, USC School of, SCA, SCB, SCC, SCE, SCX
- D3 Coffee Bean and Tea Leaf (Cinematic Arts)
- F4 College Academic Services Building, CAS
- E3 College House, CLH
- G5 College Residence Hall (New Residential College)
- C4 Cromwell Field/Field House, CFH
- H4 Davidson Continuing Education Center, DCC
- B2 Dedeaux Field
- A4 Denney Research Center, DRB
- B5 Dept. of Public Safety (Parking Structure A)
- F5 Doheny Library, DML
- C4 Dornsife Cognitive Neuroscience Imaging Center, DNI
- B3 Drama Center, DRC
- I6 East Library Building, ELB
- E4 E. F. Hutton Park
- D6 Electron Microscopy and Microanalysis, Center for, CEM
- F6 Enrollment Services (Hubbard Hall)
- G4 EVerybody's Kitchen (University Residential College at Birnkrant)
- C3 Facilities Management Services, FMS
- A2 Facilities Planning and Management, FPM
- G6 Figueroa Building, FIG
- D7 Fisher Museum (Harris Hall)
- G4 Fisher, Montgomery Ross Building, MRF
- C2 Fluor Tower, FLT
- E4 Founders Park
- D3 Galen Athletic Center (dining near Heritage Hall)
- H5 Galen Center, GEC
- B2 Golf Practice Facility
- C5 Grace Ford Salvatori Hall, GFS
- J2 Graduate Fine Arts Building, IFT
- G6 Ground Zero Performance Café
- E5 Hahn Central Plaza
- D5 Hall Building, HSH
- E6 Hancock Foundation Building, AHF
- D6 Harris Hall, HAR
- H5 Harris Residence Hall (North Residential College)
- B5 Hedco Chemical Engineering, HED
- C5 Hedco Neurosciences Building, HNB
- D3 Heritage Hall, HER
- E7 Hoffman Hall, HOH
- G5 Housing Services (Parking Structure X)
- C3 Howard Jones Field
- F6 Hubbard Hall, JHH
- B6 Hughes Aircraft Electrical Engineering Center, EEB
- B4 Human Relations Center, HRC
- E2 Instructional Media Services, IMS
- A6 Int'l Residential College at Parkside, IRC
- B4 Irani, Ray R., Hall, RIH
- D2 Jefferson Building, JEF
- F3 Joint Educational Project House, JEP
- A4 Kaprielian Hall, KAP
- B4 Kennedy, Brian Field
- C2 Kennedy Family Aquatics Building, KAB
- C2 King Hall, KOH
- D5 KXSC Radio (Tutor Campus Center)
- H6 The Lab Gastropub (University Gardens)
- E7 Law School (Musick Law Building), LAW
- F7 Law School Café (Musick Law Building)
- G4 Leavey Library, LVL
- E6 Leventhal School of Accounting, ACC
- F6 Lewis Hall, RGL
- C6 Lindhurst Architecture Gallery (Watt Hall)
- C6 Lindhurst Fine Arts Gallery (Watt Hall)
- F5 LiteraTea Teahouse (Doheny Library)
- E3 Lloyd Stage, CSS
- C6 Loker Hydrocarbon Research Institute, LHI
- C4 Loker Track Stadium (Cromwell Field)
- C5 The Lot
- E3 Lucas, Marcia Building, LPB
- C2 Lyon Center, LRC
- C7 MacDonald Becket Center, MBC
- E3 MacDonald Recital Hall (Raubenheimer Bldg.)
- G6 Marks Residence Hall, DXM
- A3 Marks Tennis Stadium
- G6 Marks Tower, DMT
- B3 Massman Theatre (Drama Center)
- D4 McAlister Academic Resource Center, MAR
- F0 McAlister Soccer Field
- F5 McCarthy Quad
- C1 McClintock Building & Theatre, MCC
- C2 McDonald's Olympic Swim Stadium, MAC
- G6 McKay's (Radisson Hotel)
- G4 Montgomery Ross Fisher Building, MRF
- D6 Moulton Organic Chemistry Wing, OCV
- D7 Mudd Hall, MHP
- B4 Mudd, Seeley G. Building, SGM
- F6 Nazarian Pavilion
- C5 Neely Petroleum Engineering, PCE
- E6 Newman Recital Hall (Hancock Foundation)
- G5 New Residential College, NEW
- E4 Norris Cinema Theatre, NCT
- D2 Norris Dental Science Center, DEN
- H5 North Residential College, NRC
- B5 Olin Hall, OHE
- E1 Oral Health Center (University Village), OHC
- F6 Pardee Tower, PTD
- B6 Parkside Apartments, PKS
- A7 Parkside International Residential College, IRC
- B7 Parkside Arts and Humanities Residential College, PRB
- D4 Physical Education Building, PED
- E2 Physical Therapy Associates (University Village)
- F6 Popovich Hall and Café, JKP
- B6 Powell Hall, PHE
- B5 Public Safety (Parking Structure A)
- H6 Purchasing Services (University Gardens Building)
- E4 Queens Courtyard
- G6 Radisson Mid-City Hotel, RMH
- E3 Ramo Hall, RHM
- C6 Rapp Engineering Building, RRB
- E3 Raubenheimer Music Faculty Building, MUS
- G7 Registration Building, REG
- J2 Roski Master of Fine Arts Gallery (Graduate Fine Arts Building)
- H6 Rosso's Pizzeria (Radisson Hotel)
- B6 Salvatori Computer Science Center, SAL
- C5 Salvatori, Grace Ford Hall, GFS
- A5 Scene Dock Theatre, SCD
- B6 Seaver Science Center, SSC
- C6 Seaver Science Library, SSL
- B4 Seeley G. Mudd Building, SGM
- C7 Shop Café (Harris Hall)
- F4 Social Sciences Building, SOS
- G4 Social Work Center, SWC
- E3 Spielberg Stage, SSS
- D6 Stabler Hall, LJS
- D6 Stauffer Hall, SHS
- C6 Stauffer Science Lecture Hall, SLH
- D5 Stonier Hall, STO
- F3 Stoops Hall, EDL
- E3 Student Health Center, SHC
- G4 Student Health Insurance Office, PSD
- E5 Student Union, STU
- E4 Taper Hall, THH
- A5 Technical Theatre Laboratory, TTL
- A2 Tennis Courts
- F6 Town & Gown, TGF
- B4 Transportation Services (Parking Structure X)
- G5 Trojan Grounds
- G6 Trojan Residence Hall, TRO
- D5 Tutor Campus Center, TCC
- B6 Tutor Hall and Café, RTH
- G7 Tyler Building, TYL
- F3 United University Church, UUC
- F6 University Club, FAC
- H6 University Gardens Building, UGB
- J5 University Parking Center, UPX
- E3 University Religious Center, URC
- G4 University Residential College at Birnkrant, BSR
- E1 University Village Food Court
- D5 USC Bookstore, BKS
- D7 Verle Annis Gallery (Harris Hall)
- F1 Village Gate Theatre and Gallery
- C5 Vivian Hall, VHE
- F5 Von KleinSmid Center, VKC
- F4 Waite Phillips Hall, WPH
- C6 Watt Hall, WAH
- C7 Webb Tower, WTO
- C2 Wong Conference Center (Harris Hall)
- D3 Wood, Robert Plaza
- D5 YWCA, Belle D. Vivian, YWC
- I2 Zemeckis Center for Digital Arts, RZC
- D6 Zumberge Hall, ZHS





**Health Sciences Campus and LAC+USC Medical Center**

The 45-acre Health Sciences campus is located three miles northeast of downtown Los Angeles and seven miles from the USC University Park campus. It lies adjacent to the Los Angeles County + University of Southern California Medical Center, a major affiliate of the Keck School of Medicine of USC and one of the nation's largest teaching hospitals. The campus also houses state-of-the-art health care facilities such as USC University Hospital, USC Norris Cancer Hospital, and research institutes such as the USC Norris Comprehensive Cancer Center, the Eli and Edythe Broad CIRM Center for Regenerative Medicine and Stem Cell Research at USC, and the Zilkha Neurogenetic Institute.

Driving directions to the Health Sciences campus are available online at [www.usc.edu/about/visit/hsc/driving](http://www.usc.edu/about/visit/hsc/driving).

**Tram Services**

The on-campus and intercampus trams operate Monday through Friday. Service includes UPC, HSC, the Bunker Hill/Executive Health Center in downtown Los Angeles, Union Station, Alhambra and Marina Del Rey. USC Bus schedules are provided on page 22. For more information, call (323) 442-1208.

**Patient Care Facilities**

DEI	Doheny Eye Institute	G3
HCC	Healthcare Consultation Center	G3
HCT	Healthcare Consultation Center II	G3
HRA	Health Research Association	A5
LAC	LAC+USC Inpatient Facilities	D6
LAC	LAC+USC Outpatient Facilities	D6
NOR	USC/Norris Comprehensive Cancer Center and Hospital	F4
NTT	Norman Topping Tower	E3
RSC	Rand Schrader Outpatient Clinic	B3
TRC	USC Kidney Center	I3
UNH	USC University Hospital	H3

**Health Sciences Campus**

BCC	Eli and Edythe Broad CIRM Center for Regenerative Medicine and Stem Cell Research at USC	F3
BMT	Bishop Medical Teaching and Research	E4
CCC	Child Care Center	H3
CHP	Center for the Health Professions Bldgs.	F2
CLB	Clinical Administration Bldg.	D4
CPT	Capital Planning Trailer	G2
CSA	Clinical Sciences Annex	H3
CSB	Central Services Bldg.	H3
CSC	Clinical Sciences Bldg.	H2
DEI	Doheny Eye Institute	G3
DOH	Doheny Vision Research Center	F4
EDM	Edmondson Bldg. (off map)	I1
EFC	Edmondson Faculty Center	E4
HCC	Health Care Consultation Center	G3
HCT	Health Care Consultation Center II	G3
HMR	Hoffman Medical Research Bldg.	E4
HSV	Health Sciences Telephone Vault	F3
KAM	Keith Administration Bldg.	E4
MCH	McKibben Hall	F4
MMR	Mudd Memorial Research Laboratory	F4
NML	Norris Medical Library	E4
NOR	USC Norris Comprehensive Cancer Center and Hospital	E3
NRT	Harlyne J. Norris Cancer Research Tower, Catherine and Joseph Aresty Conference Center	E3
NTT	Norman Topping Research Tower	E3
PMB	Parkview Medical Bldg.	F3
PSC	Stauffer Pharmaceutical Sciences Center	E4
RMR	Raulston Medical Research Bldg.	E5
SRH	Seaver Residence Hall	E4
TRC	USC Kidney Center	I3
UNH	USC University Hospital	G3
UHT	USC University Hospital Norris Inpatient Tower	H3
WOH	Women's and Children's Hospital	B3
ZNI	Zilkha Neurogenetic Institute	F3

**Visitor and Permit Parking**

P2	Clinical Sciences Lot	H3
P3	South San Pablo Lot	G1
P4	Eastlake Lot	F3
P6	Biggy Street Structure	E4
P7	Lot 70	D3
P8	Norfolk Lot	H4
P9	USC Norris Patient Valet Lot	F3
P10	Playground Lot	I3
P11	San Pablo Lot	G2
P12	USC University Hospital Valet Lot	G3
P13	USC University Hospital Structure	G2
P14	Lot 71	C3
P15	Edmondson Bldg. Lot (off map)	I1

**LAC+USC Medical Center**

CRL	Cancer Research Laboratories	B2
CVC	Center for the Vulnerable Child	B3
COR	Los Angeles County Coroner	A4
GNH	LAC+USC Medical Center	C5
HRA	Health Research Association	A5
ISC	Imaging Science Center	C4
IRB	Intern and Resident Bldg.	D5
LRB	Livingston Research Bldg.	B2
MOL	Medical Oncology Lab	B3
OPD	Outpatient Clinic	D5
PHH	Phinney Hall	B2
RSC	Rand Schrader Outpatient Clinic	B3
TOW	Tower Hall	B3
WOH	Women's and Children's Hospital	B3

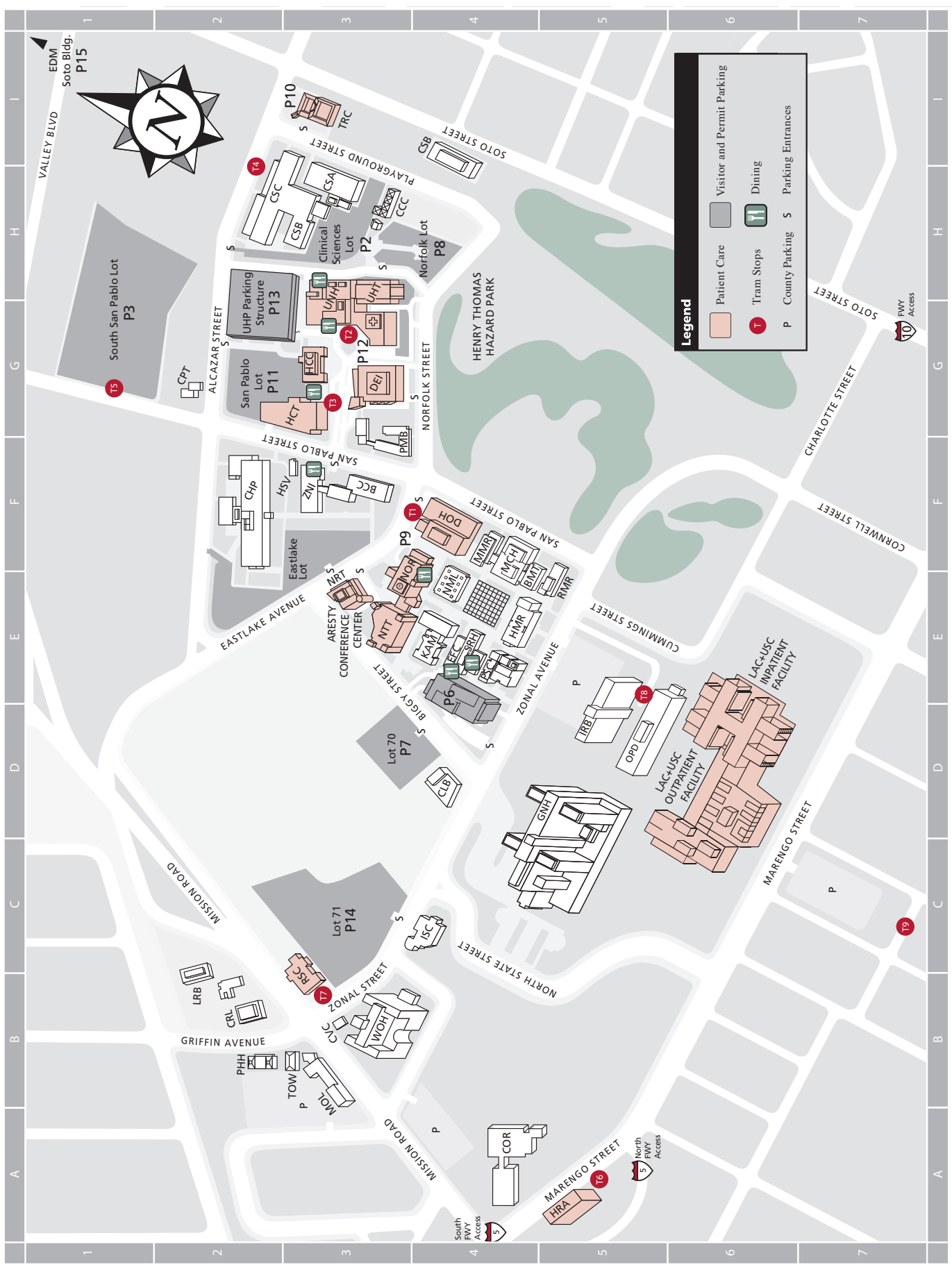
**Dining**

EFC	Edmondson Faculty Center	E4
SRH	Plaza Marketplace and Café	E4
ZNI	Einstein Bros. Bagels	F3
NOR	The Rainbow Café	F3
UNH	University Hospital Cafeteria	H3
UNH	Zebra Café Coffee Cart	G3
HCT	Zebra Café Coffee Cart	G3

**Tram Routes and Locations**

T1	Doheny Vision Research Center	DOH
T2	USC University Hospital	UNH
T3	Health Care Consultation Center II	HCT
T4	Clinical Sciences and Institute for Genetic Medicine	CSC
T5	South San Pablo Lot	P3
T6*	Health Research Association	HRA
T7	Rand Schrader Outpatient Clinic	RSC
T8	Outpatient Clinic and Bus Circle	IRB
T9*	Busway	

\* By request



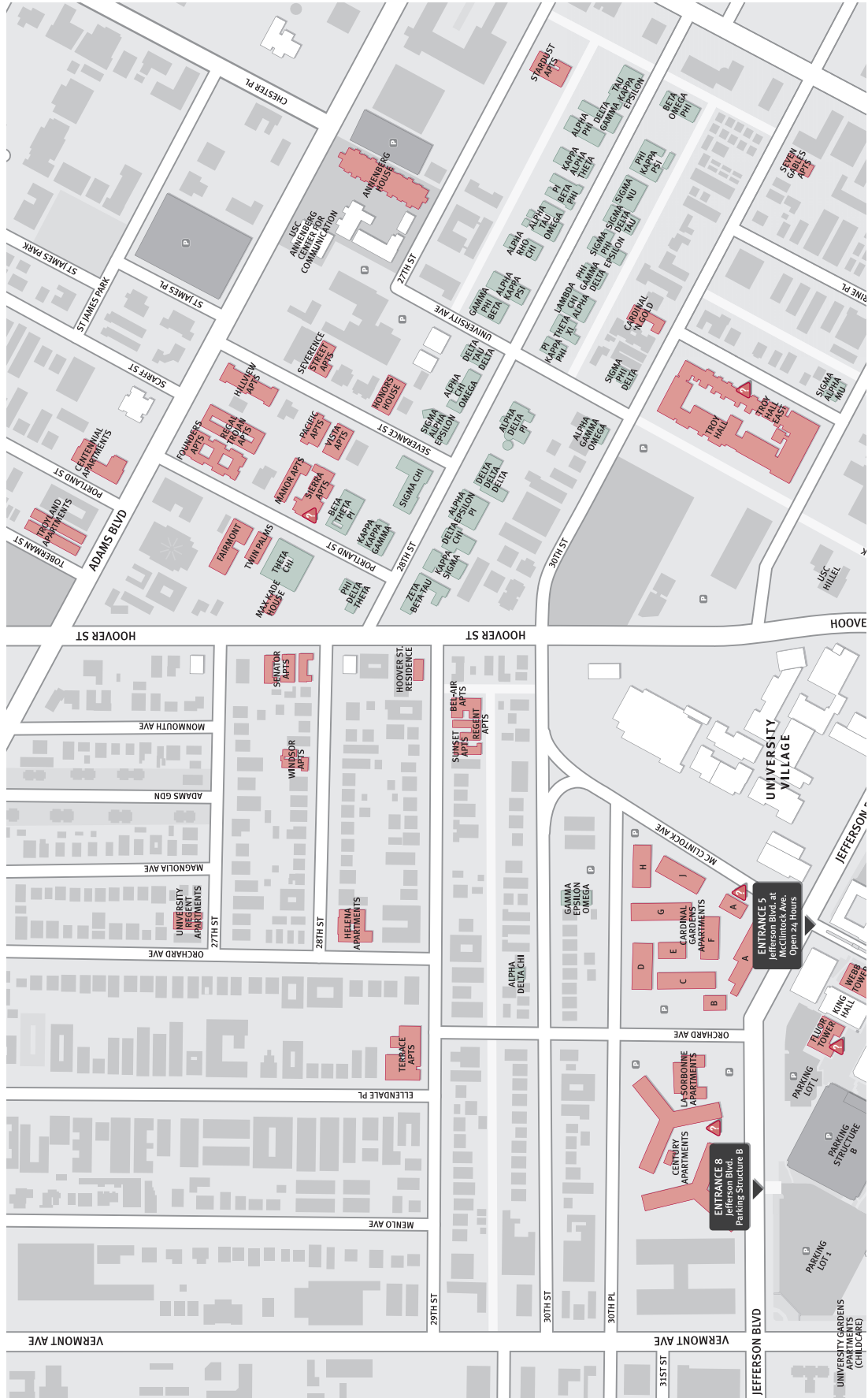


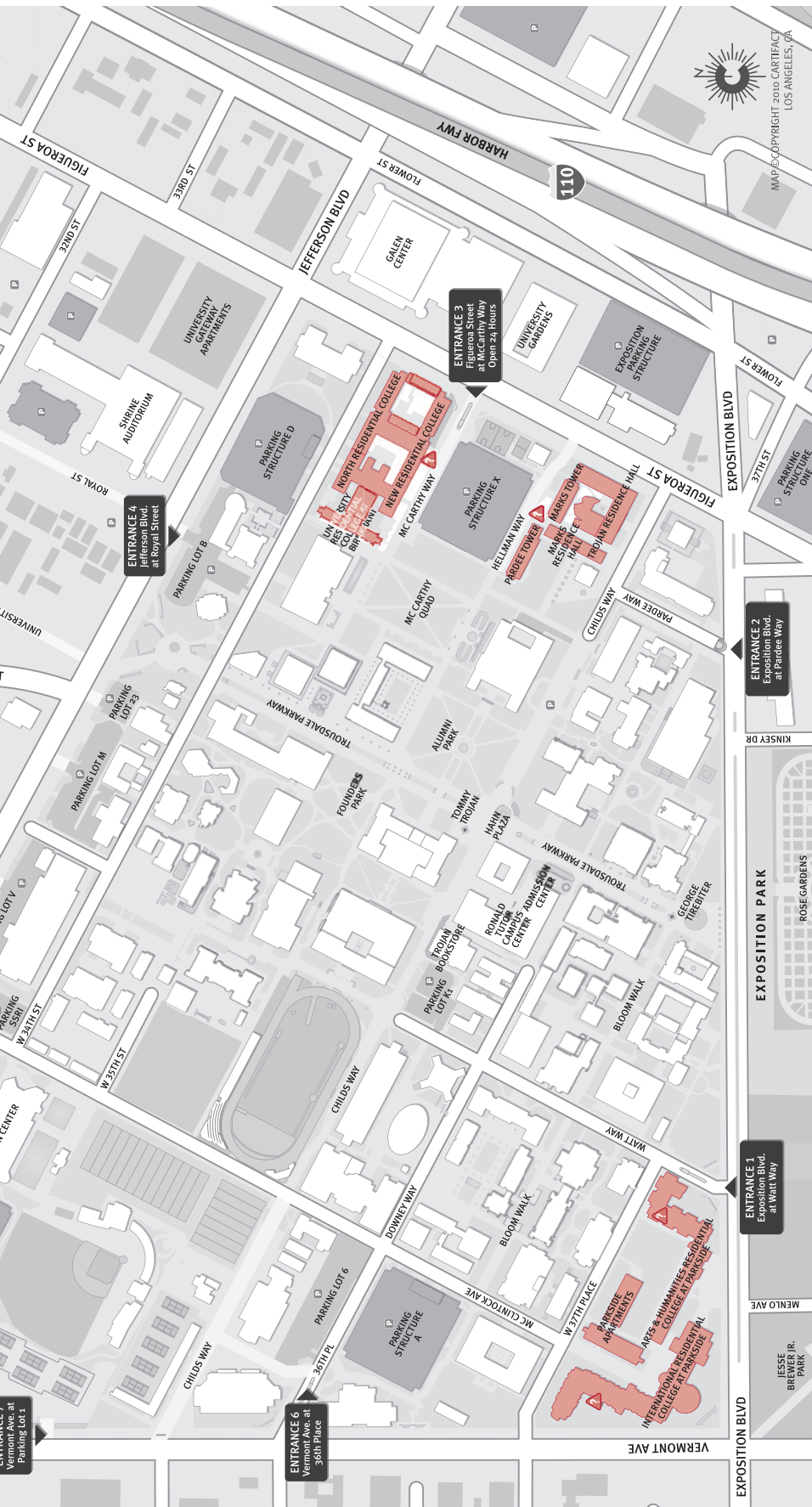
**Fraternities**

- Alpha Epsilon Pi
- Alpha Gamma Omega
- Alpha Kappa Psi
- Alpha Rho Chi
- Alpha Tau Omega
- Beta Omega Phi
- Beta Theta Pi
- Delta Chi
- Delta Tau Delta
- Gamma Epsilon Omega
- Kappa Sigma
- Lambda Chi Alpha
- Phi Delta Theta
- Phi Gamma Delta
- Phi Kappa Psi
- Pi Kappa Phi
- Sigma Alpha Epsilon
- Sigma Alpha Mu
- Sigma Chi
- Sigma Nu
- Sigma Phi Delta
- Sigma Phi Epsilon
- Tau Kappa Epsilon
- Theta Chi
- Theta Xi
- Zeta Beta Tau

**Sororities**

- Alpha Chi Omega
- Alpha Delta Chi
- Alpha Delta Pi
- Alpha Phi
- Delta Delta Delta
- Delta Gamma
- Gamma Phi Beta
- Kappa Alpha Theta
- Kappa Kappa Gamma
- Pi Beta Phi
- Sigma Delta Tau





**RESIDENTIAL HOUSING**

**North University Park Area**

- Annenberg House, 711 W. 27th St.
- Bel-Air Apts, 1124 W. 29th St.
- Cardinal Gardens Apts, 3131 S. McClintock Ave.
- Cardinal 'n Gold Apts, 737 W. 30th St.
- Centennial Apts, 2390 Portland St.
- Century Apts, 3115 S. Orchard Ave.
- Fairmont Apts, 2629 Portland St.
- Founders Apts, 2610 Portland St.
- Helena Apts, 1220 W. 28th St.
- Hillview Apts, 2605 Severance St.
- Honors House, 2710 Severance St.
- Hoover Street Residence, 2827 S. Hoover St.
- La Sorbonne, 1170 W. 31st St.
- Manor Apts, 2636 Portland St.
- Max Kade House, 2718 S. Hoover St.
- Pacific Apts, 2637 Severance St.
- Regal Trojan Apts, 870 W. Adams Blvd.
- Regent Apts, 1138 W. 29th St.
- Senator Apts, 1101-1109 W. 28th St. and 2715-2733 S. Hoover St.
- Seven Gables Apts, 620 W. 30th St.
- Sierra Apts, 2638 Portland St.
- Stardust Apts, 634 W. 27th St.
- Seaver Residence Hall\*, 1969 Zonal Ave.
- Severance Street Apts, 2630 Severance St.
- Sunset Apts, 1144 W. 29th St.
- Terrace Apts, 1275 W. 29th St.
- Troy Hall East Apts, 3025 Royal St.
- Troy Hall Apts, 3025 Royal St.
- Troyland Apts, 955-959 W. Adams Blvd.
- Twin Palms Apts, 2635 Portland St.
- University Regent Apts, 1219 W. 27th St.
- Vista Apts, 2701 Severance St.
- Windsor Apts, 1149 W. 28th St.

**University Park Campus**

- Arts and Humanities Residential College at Parkside, 920 W. 37th Pl.
- Flour Tower, 1027 W. 34th St.
- Int'l Residential College at Parkside, 3771 S. McClintock Ave.
- Marks Hall, 631 Childs Way
- Marks Tower, 612 Hellman Way
- New Residential College, 635 USC McCarthy Way
- North Residential College, 635 USC McCarthy Way
- Pardee Tower, 614 Hellman Way
- Parkside Apts, 3730 McClintock Ave.
- Trojan Hall, 615 W. 36th St.
- University Residential College at Birnkrant, 642 W. 34th St.
- Webb Tower, 1015 W. 34th St.

Housing Customer Service Centers

\* *Not shown* – Seaver Residence Hall (SRH) is located on the Health Sciences campus, about five miles from the University Park campus. For more information, call (323) 442-1576.

## Access List

### Gaining Access

\* The Office of Disability Services and Programs (DSP) can help you gain access to university buildings. For more information, call (213) 740-0776 or view the Access Map at [www.usc.edu/student-affairs/student-resources/access\\_map.html](http://www.usc.edu/student-affairs/student-resources/access_map.html).

**Ahmanson Center:** ramp off 37th Street Mall on east side; elevator; restrooms: men's, first floor, women's, second floor next to elevator (partially modified).

**Alumni House\*:** call to have accessible entrance unlocked on south side of building; only first floor accessible.

**Andrus Gerontology Center:** entrances accessible on north, west and east sides; automatic door opener at east entrance, elevator; accessible drinking fountain; restrooms on second floor.

**Annenberg School for Communication & Journalism:** enter north or west side (automatic door opener provided); restrooms at the west end of lobby through doors; map available from DSP showing location of classrooms. Elevator and accessible drinking fountain available.

**Biegler Hall\*:** see note.

**Bing Theatre:** enter west side of building; north and south side ramps; contact DSP for assistance with access to building if door is locked.

**Birnkranz Residence Hall:** enter west side; elevator; accessible drinking fountain and restrooms located on the first floor.

**Bookstore:** ramp northwest corner of building; accessible restrooms available on fourth floor; elevator; accessible drinking fountain; escalator available on ground floor and levels one through three.

**Booth Hall:** enter on south side of building.

**Bovard Administration Building:** ramp on north side and south side. Fully accessible.

**Bridge Hall:** ramp to first floor only; for upper floors enter through HOH I, take elevator to second/third floor, cross bridge to enter; partially modified restrooms on the second floor, adjacent to Computer Science Lab. A wheelchair lift to the basement is available.

**Brooks Pavilion and Dedeaux Field:** enter main (north) entrance; restrooms on the east and west side near main entrance.

**Campus Development and Facilities Building:** access via handicap ramp on the west entrance.

**Carol Little Building:** access via handicap ramp on the west entrance to elevator lobby on the first floor.

**Childs Way Building I:** entrance on north side; only first floor accessible.

**Cinema Complex (Carson Television Stage, Marcia Lucas Building, Spielberg Stage):** entrance for Carson Television Stage on north side, Marcia Lucas on west side, and Spielberg Stage on east side.

**Cinematic Arts Building A:** entrances on the north side off 34th Street and the south side through the courtyard; accessible elevators and restrooms throughout; drinking fountains.

**Cinematic Arts Building B:** entrances on the north side off 34th Street, south and west sides; accessible elevators and restrooms throughout; drinking fountains.

**Cinematic Arts Building C:** entrances on the east, south and west sides; accessible restrooms; drinking fountains.

**Cinematic Arts Building D:** entrances on all sides; accessible elevator and restrooms; drinking fountains.

**Cinematic Arts Building E:** entrances on the north and south sides; accessible restrooms; drinking fountains.

**College Academic Services Building:** entrance on northwest side; only first floor accessible.

**Credit Union Building:** entrance on east side off Flower; driveway, ramp, elevators are accessible.

**Davidson Conference Center:** ramp at south entrance; elevator; restrooms accessible.

**Denney Research Center:** main entrance on east side; automatic door opener provides access at east entrance; elevator with Braille numerals; drinking fountain; fully accessible restrooms on second and third floors.

**Doheny Library:** disabled person accessible parking available along Childs Way; entrance on south side; fully accessible restrooms.

**Electron Microscopy and Microanalysis Center:** entrance on west side.

**Exposition Parking Structure:** see Parking Structure, Exposition.

**Fluor Tower\*:** enter north or south side; elevator; accessible drinking fountain and restrooms located on the first floor; telephone.

**Galen Center:** entrances on southwest (Figueroa) and northwest (Jefferson and Figueroa) corners of building. All entrances and restrooms are fully accessible. Elevators at northwest and northeast corner. Accessible seating throughout facility. Path to and from Parking Structure Two is accessible.

**Galen Center:** (dining near Heritage Hall) access on the south and east side of building using the ramps provided at the north and south side of HER; accessible restrooms on the first floor.

**Grace Ford Salvatori Hall:** entrance on east and west side; elevator with Braille numerals; drinking fountains; fully accessible restrooms on all floors.

**Hancock Foundation\*:** ramp on northeast side; contact DSP for elevator key; restrooms in basement, across from elevator.

**Harris Hall:** ramp at front southwest entrance.

**Hedco Chemical Engineering:** west and north entrances are fully accessible.

**Hedco Neurosciences Building:** entrance on north side; automatic door opener provides access at northwest entrance; restrooms on first floor; accessible drinking fountain.

**Heritage Hall:** ramps at north and south sides; restrooms on first floor; stairs to second floor.

**Hoffman Hall:** ramp at south entrance; automatic door opener at south entrance; elevator; accessible drinking fountain, third floor; restrooms: men's third floor, north end, women's third floor, south end.

**Hubbard Hall:** ramp on northeast side; elevator; telephone, first floor; restrooms on the second floor.

**Hughes Electrical Engineering Center:** fully accessible, automatic door opener provided at north entrance.

**Human Relations Center:** ramp north side of building; only first floor accessible.

**Instructional Media Services\*:** see note.

**Irani Hall:** entrance on north side.

**Jefferson Building:** ramp entrance on south side; only first floor accessible.

**Joint Educational Project House:** ramp on east side; only first floor accessible.

**Kaprielian Hall:** southeast, east side and northeast entrances, automatic door opener provides access at east entrance; elevator-accessible; full compliance.

**Kennedy Family Aquatic Building\*:** see note.

**King Hall\*:** enter east or west side; restrooms on second floor; elevator; accessible drinking fountain; telephone; secured building.

**The Lab Gastropub:** entrance on west side off of Figueroa (same as UGB).

**Leavey Library:** fully accessible.

**Leventhal School of Accounting:** ramp on southwest side of building; chairlift to first floor only.

**Lewis Hall:** north and south entrances; fully accessible.

**Loker Hydrocarbon Institute\*:** entrance on north side and lift available at south entrance; restrooms accessible on the first, second and third floors; elevator; accessible drinking fountain.

**Lyon Center:** entrance on east side; restrooms accessible on first and second floors; elevator; chairlift available with key; accessible drinking fountain.

**Marks Residence Hall:** enter through Pardee Tower; only first floor accessible.

**Marks Tennis Stadium:** enter ramp on south side, off Plaza: four stairs to north entrance.

**Marks Tower\*:** enter south side; elevator; telephones.

**McKay's:** entrance on west side off of Figueroa and on north side of carport attached to the Radisson.

**McClintock Building:** entrance on east or west side; only first floor accessible.

**McDonald's Olympic Swim Stadium:** entrance on east side off McClintock; refer to Lyon Center entry for additional information.

**Montgomery Ross Fisher Building:** ramp at front entrance; automatic door opener provides access at south entrance; men's and women's accessible restrooms on first floor; elevator; accessible drinking fountain and telephone.

**Moulton Organic Chemistry Wing:** enter southeast side.

**Mudd Hall:** ramps at main entrance and inside; narrow elevator; accessible drinking fountain; restrooms on the first floor.



**Musick Law Building:** ramp to north entrance; automatic door opener; elevator (key needed for third floor); restrooms: men's first floor, north corridor, women's first floor, south corridor.

**Neely Petroleum Engineering:** enter via Plaza or Mall; upper floors accessible via elevator and bridge at HED; accessible drinking fountain.

**New Residential College:** ramp at front entrance on south side; partially modified restrooms on the main floor.

**Norris Cinema Theatre:** enter north or south side; restrooms on the first floor.

**Norris Dental Science Center:** entrance on north and south side; automatic door openers at south and southeast entrance, southeast elevator; partially modified restrooms on the second floor.

**North Residential College:** enter north or south side; accessible drinking fountains.

**Olin Hall:** enter ramp on east side, off Plaza; automatic door opener provides access at west entrance to Room 122; elevator; restrooms: men's, north side, women's, west side.

**Pardee Tower:** front entrance accessible; elevator; accessible drinking fountain; telephone.

**Parking Structure A:** elevator, northeast corner.

**Parking Structure B:** no elevator available in this building; telephone.

**Parking Structure D:** elevator, southwest corner.

**Parking Structure, Exposition:** vehicle entrances off Exposition Boulevard and Flower Street. Accessible parking on first floor with elevators to all levels. Pedestrian entrance at northwest corner with main access (accessible path of travel to Figueroa Street).

**Parking Structure One:** main entrance is on ground floor at northwest corner of building next to elevators. Curb cuts available at same corner.

**Parkside Apartments:** ramp on the west side. Elevators in A, F and G buildings only.

**Parkside Arts and Humanities Residential College:** access from handicapped parking stall on West 37th Place northwest of the building to ground level entrance and elevators.

**Parkside International Residential College:** access to and from disabled person parking spaces via ramps and walkways; all entry doors accessible – some doors include power assisted operators to provide access to all ground floor public spaces. All other floors accessible via elevator.

**Physical Education Building\*:** many stairs to all entrances; key elevator; ramp available on north side.

**Popovich Hall and Café:** front entrance; automatic door opener at north and west entrances; fully accessible.

**Powell Hall:** ramp on east side; automatic door opener provides access at north entrance; all restrooms accessible.

**The Radisson:** entrance on west side off of Figueroa.

**Raubenheimer Music Faculty Building:** enter south side; automatic door opener at south side; restrooms on the first floor; accessible drinking fountains.

**Registration Building:** ramp off parking lot on west side; only first floor accessible.

**Ramo Hall:** enter north or south side; elevator; restrooms on the second floor.

**Ronald Tutor Campus Center:** enter south or west side; fully accessible; ballroom accessible using SKS elevators.

**Salvatori Computer Science Center:** enter east side, south side elevator; automatic door opener provides access at northeast entrance; accessible drinking fountain; telephone; restrooms on the first floor next to elevator.

**Seaver Science Center:** enter north or south side; automatic door opener provides access at south entrance (elevator on east side of courtyard); restrooms on the first floor, west side.

**Seeley G. Mudd Building:** enter east or west side; elevator with Braille numerals; accessible drinking fountain/telephone, first floor; fully accessible restrooms on all floors.

**Social Sciences Building:** enter east entrance; basement level accessible via elevator in Waite Phillips Hall.

**Stabler Hall\*:** key operated elevator.

**Stauffer Hall:** ramps on southeast and north-west sides.

**Stauffer Science Lecture Hall\*:** enter east entrance; contact DSP for special access; elevator (key).

**Steven and Kathryn Sample Hall:** enter east, west or north side; fully accessible.

**Stonier Hall:** chairlift on northwest side for access to first floor only.

**Student Health Center:** entrances on south and east side; restrooms on first floor; elevator; accessible drinking fountain; telephone.

**Student Union:** accessible entrance on west side off Childs Way and plaza in between Campus Center and Student Union; elevator with Braille numerals; drinking fountain; telephone.

**Taper Hall:** all entrances accessible; restrooms accessible on all floors; elevator with Braille numerals; accessible drinking fountain and telephones, first floor.

**Town & Gown:** ramp available on south side.

**Trojan Residence Hall:** ramp at south entrance; only first floor accessible.

**Tutor Hall and Café:** enter north, south or west side; fully accessible.

**University Gardens Building:** entrance on west side off Figueroa.

**University Religious Center:** ramps and rails at northwest and southeast corners of building; only ground floor rooms accessible.

**United University Church:** ramp to basement on southwest side; elevator very small.

**University Club:** enter east or west side.

**Vivian Hall:** ramps on northwest and southwest sides; automatic door opener provides access at south wing entrance; elevator on the south side of building.

**Von KleinSmid Center:** all entrances accessible; automatic door opener provides access at east entrance (center building); all restrooms accessible; elevator; accessible drinking fountain; telephone.

**Waite Phillips Hall:** enter east, west or north side; elevator; accessible drinking fountains; modified restrooms: men's, even-numbered floors, women's, odd-numbered floors.

**Watt Hall:** ramp on the east side.

**Webb Tower:** enter on the west side; elevator; accessible drinking fountain; telephone.

**YWCA, Belle D. Vivian:** enter south side; automatic door opener; first floor restroom.

**Zumberge Hall\*:** contact DSP for special access; elevator (key).



## USC Bus Services

**Track Your USC Bus**  
You can track the location of your USC Bus at [transnet.usc.edu](http://transnet.usc.edu) under "USC Transit" or at [www.usctrans.com](http://www.usctrans.com).

The following USC Bus route schedule is for service provided Monday through Friday. (Route C also provides service on Saturday and Sunday.) The schedules change throughout the academic year; for the most accurate information, visit [transnet.usc.edu](http://transnet.usc.edu) and choose "USC Transit" from the top navigation menu.

### A ROUTE

Service from 6:15 a.m. to 9:45 p.m.  
USC Buses leave Leavey Library every 30 minutes.

### B ROUTE

Service from 6:15 a.m. to 9:45 p.m.  
USC Buses leave Leavey Library every 30 minutes.

### C ROUTE

Service from 10 p.m. to 5:45 a.m. USC Buses leave Leavey Library every 20 minutes, seven days a week.

### PARKING CENTER ROUTE

Service from 6:30 a.m. to 10:45 p.m.  
USC Buses leave the Parking Center approximately every 15 minutes.

### INTERCAMPUS SERVICE FROM UPC TO HSC

Service to HSC from 7 a.m. to 8:30 p.m. ICS departs JEP House at the following times: Every 30 minutes between 7 a.m. and 2:30 p.m., 3:45 p.m., 4:30 p.m., 5:05 p.m., 6 p.m., 7:05 p.m. The ICS that leave on the hour between 7 a.m. and 2 p.m. will stop at Union Station, along with the 2:30 p.m., 3:45 p.m., 4:30 p.m., 5 p.m., 5:05 p.m., 6 p.m., 7:05 p.m., 8:30 p.m.

### INTERCAMPUS SERVICE FROM HSC TO UPC

Service to UPC from 7 a.m. to 9:15 p.m. ICS departs Eastlake & San Pablo at the following times: Every 30 minutes between 7 a.m. and 3 p.m., and also 3:55 p.m., 4:20 p.m., 5:05 p.m., 5:20 p.m., 5:45 p.m., 6:15 p.m., 6:45 p.m., 7:45 p.m., 9:15 p.m. The ICS that leave on the hour between 7 a.m. and 3 p.m. will stop at Union Station, along with the 3:55 p.m., 4:20 p.m., 5:20 p.m., 5:45 p.m., 6:15 p.m., 6:45 p.m., 7:45 p.m. and 9:15 p.m.

### UNION STATION USC BUS SERVICE

Service is provided to and from Union Station for both the University Park (UPC) and Health Sciences (HSC) campuses. The USC Bus picks up passengers outside the main lobby of Union Station, adjacent to the taxi and bus pick-up area known as Berth 4. Service to UPC begins at 6 a.m. and ends at 3:10 p.m. Service to HSC begins at 6:25 a.m. and ends at 3:20 p.m. Both routes run every 10-20 minutes during prime morning hours.

### UPC to Union Station

Service is provided from 7 a.m. to 8:30 p.m. USC Buses leave from the JEP House or the corner of 34th and McClintock Avenue every hour from 7 a.m. to 3 p.m. and every 10-20 minutes during prime afternoon/evening hours.

### HSC to Union Station

Service is provided from 7 a.m. to 9:15 p.m. USC Buses leave from the corner of Eastlake and San Pablo every hour from 7 a.m. to 3 p.m. and every 10-20 minutes during prime afternoon/evening hours.

### BUNKER HILL/EXECUTIVE HEALTH CENTER

#### UPC to Downtown Executive Health Center/Bunker Hill

Service to Bunker Hill departs Alumni House (Gate 2) every 30 minutes between 7:30 a.m. and 4:30 p.m. Van will stop en route at ATT (City Center) and CAL Plaza. Van departs Bunker Hill on the hour between 8 a.m. and 5 p.m. Van will stop en route at 699 Hope Pl. (McCormick and Schmick's).

#### HSC to Downtown Executive Health Center/Bunker Hill

Departs HCC 1 to Bunker Hill: 9 a.m., 10:20 a.m., 11:40 a.m., 1 p.m., 2:20 p.m., 3:40 p.m., and 5 p.m. Departs Bunker Hill to HCC 1: 9:20 a.m., 10:40 a.m., 12 p.m., 1:20 p.m., 2:40 p.m., 4 p.m. and 5:20 p.m.

### ALHAMBRA

Departs Eastlake & San Pablo Stop for Building 1 at Alhambra: 7:40 a.m., 8:20 a.m., 9:40 a.m., 11 a.m., 12:20 p.m., 1:40 p.m., 3 p.m., 4:20 p.m., and 5:40 p.m. Departs Building 1 at Alhambra for Eastlake & San Pablo Stop: 8 a.m., 8:40 a.m., 10 a.m., 11:20 a.m., 12:40 p.m., 2 p.m., 3:20 p.m., 4:40 p.m. and 6 p.m.

### MARINA DEL REY

Van service from 8 a.m. to 4:15 p.m. Stops at ICT and ISI. Van departs Watt Way at 8 a.m., 9:45 a.m., 11 a.m., 1:15 p.m., 2:45 p.m., 4:15 p.m. Van departs ICT at 8:40 a.m., 10:10 a.m., 11:40 a.m., 1:55 p.m., 3:25 p.m., 4:55 p.m. Van departs ISI at 8:45 a.m., 10:15 a.m., 11:45 a.m., 2 p.m., 3:30 p.m., 5 p.m.

### MTA BUS SERVICE

MTA Bus service is also provided from Union Station to the University Park campus on bus lines 444, 445 and 446. Bus lines 70 and 71 provide transportation between Union Station and the Health Sciences campus.