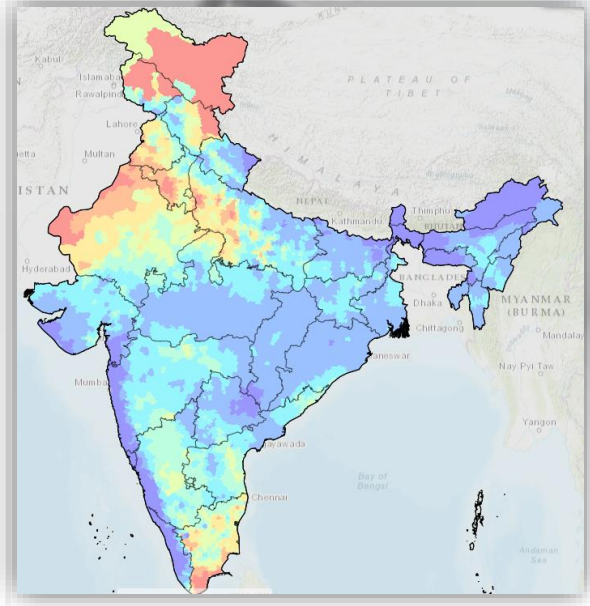




सत्यमेव जयते



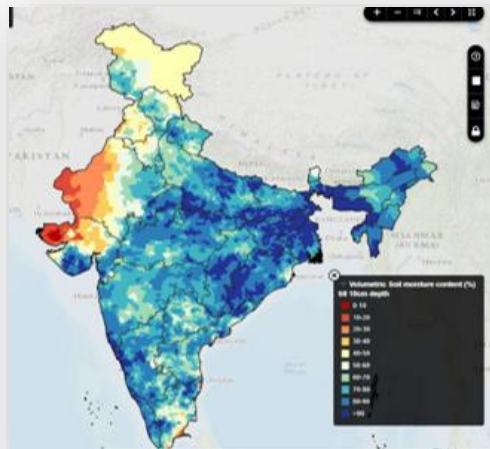
**India – WRIS**  
**India**  
**Water**  
**Resources**  
**Information**  
**System**



## CONCEPTUALIZATION



A *'Single Window Solution'* for comprehensive, authoritative and consistent data & information of India's *water resources* in a standardized national GIS framework for planning, development and management of water resources in the country.



Empowering citizens with *accurate, adequate and contemporary information* on the state of water resources of the country and enlightened public involvement in *water management decisions*.



## OBJECTIVE



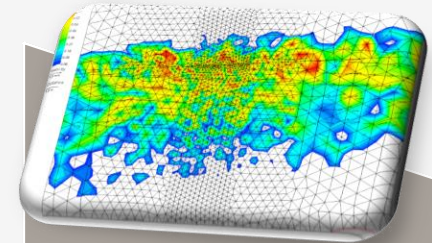
To collect available data from varied sources, generate new database, organize in standardized GIS format and provide scalable web-enabled information system.



To provide tools to create value added maps by way of multi-layer stacking of GIS database so as to provide integrated view to the water resources scenarios.



To provide easier, faster access, sharing of nationally consistent and authentic water resources data through a centralized database and application server to all water resources departments / organizations.



To provide foundation for advanced modeling and Spatial Decision Support Systems (SDSS) including automated data collection system.





## SYSTEM OVERVIEW

# India-WRIS

Water Topics,  
WRIS Tools

Semi-Dynamic and Static data

Water Data  
Online

Dynamic Real time data

WIMS

Surface Water and  
Ground water Data

Manual / Telemetry data management



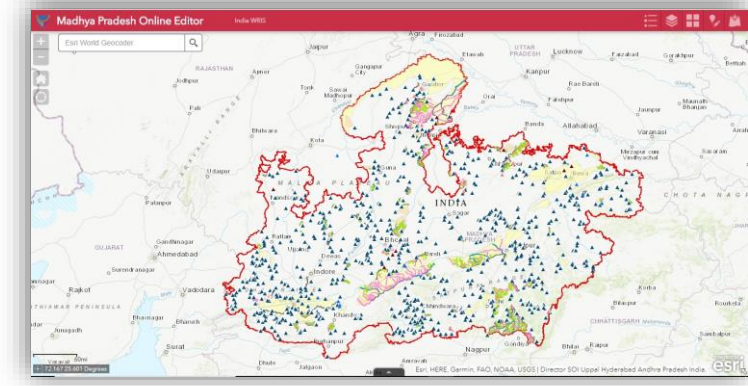
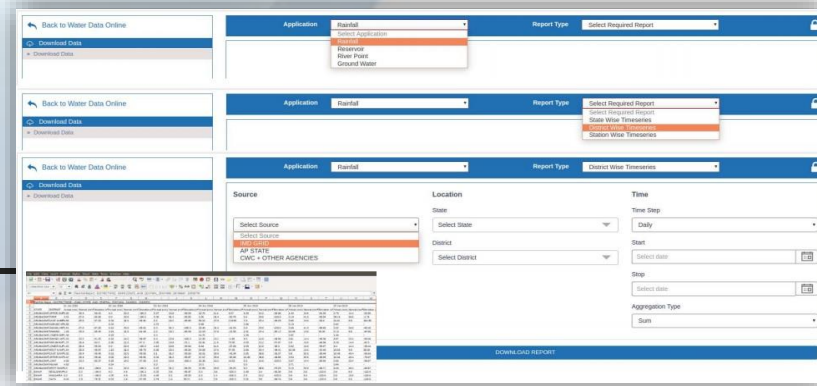
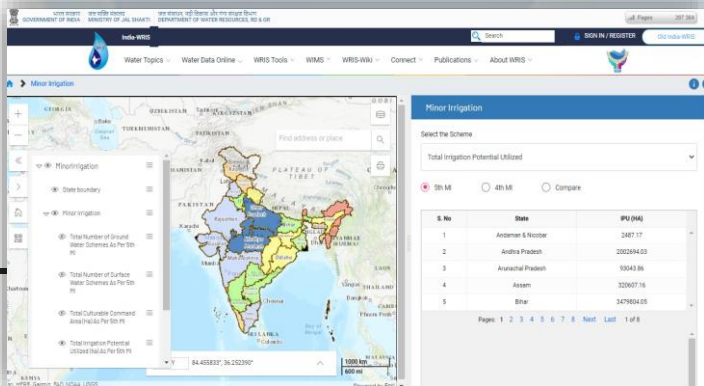
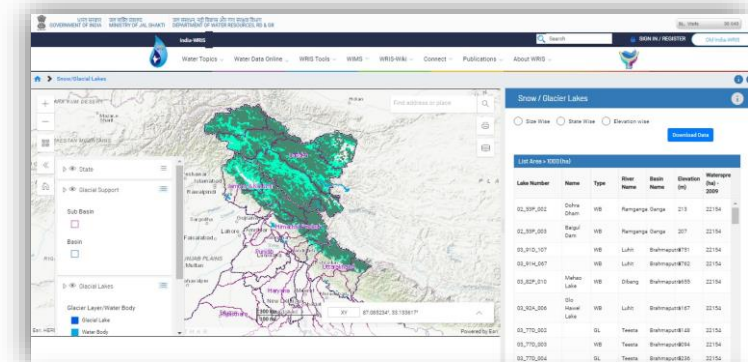
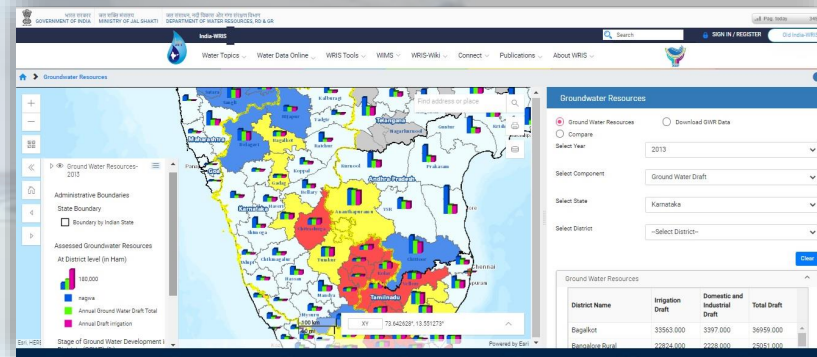
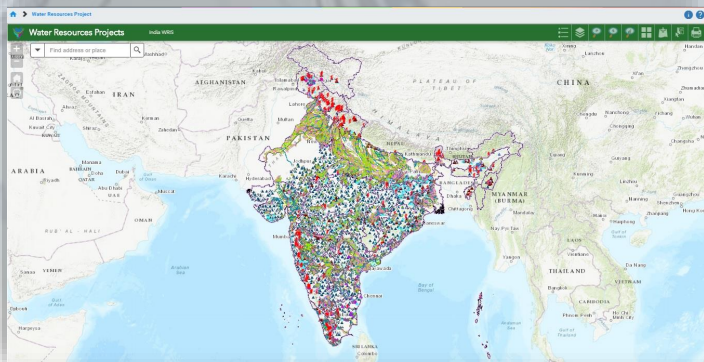
# India – Water Resources Information System

## India-WRIS



### Water Topics, WRIS Tools and Report Download

- Semi-dynamic and static data of **Ground Water Resources, MI Census, Litholog, Snow-Glacial lakes, Water Resources Projects** etc.
- **Data/Report Download , Data Availability, Online web editor, Metadata , etc.**





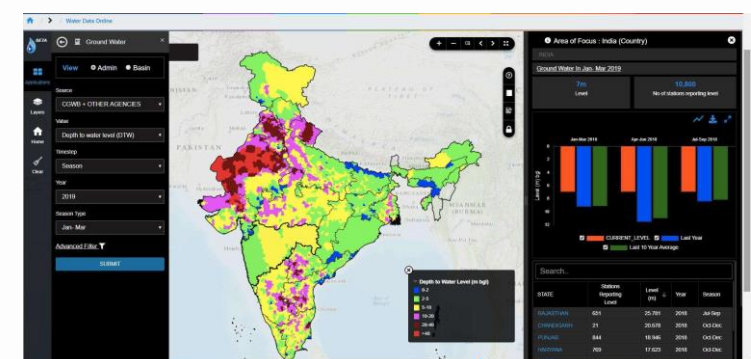
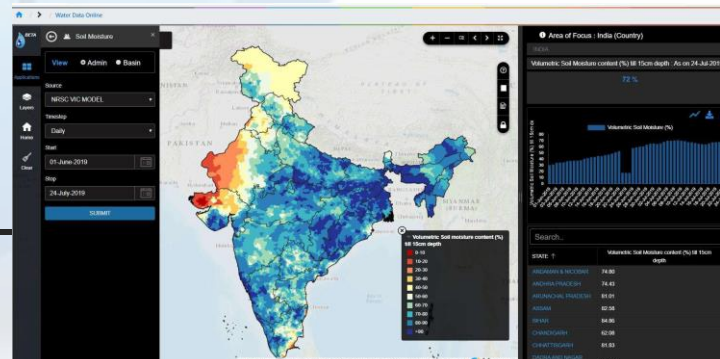
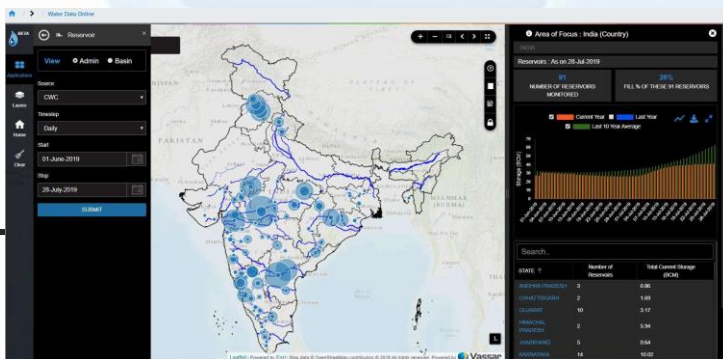
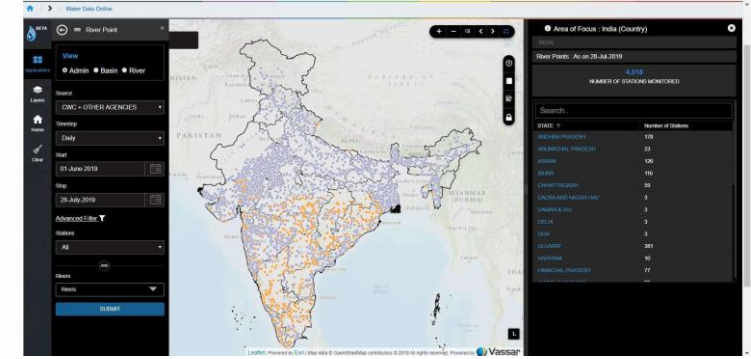
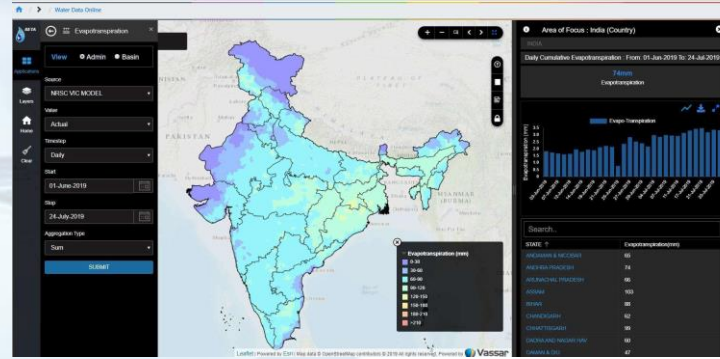
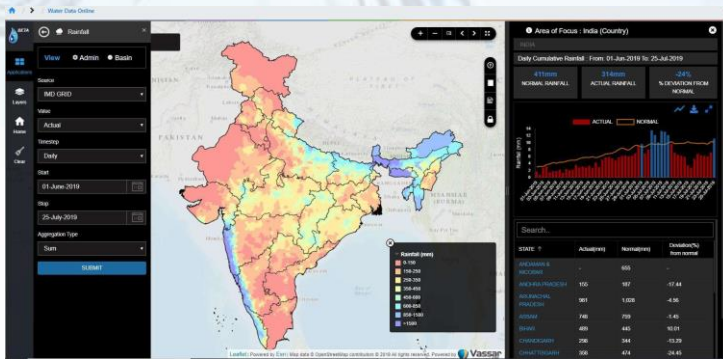
# India – Water Resources Information System

## India-WRIS



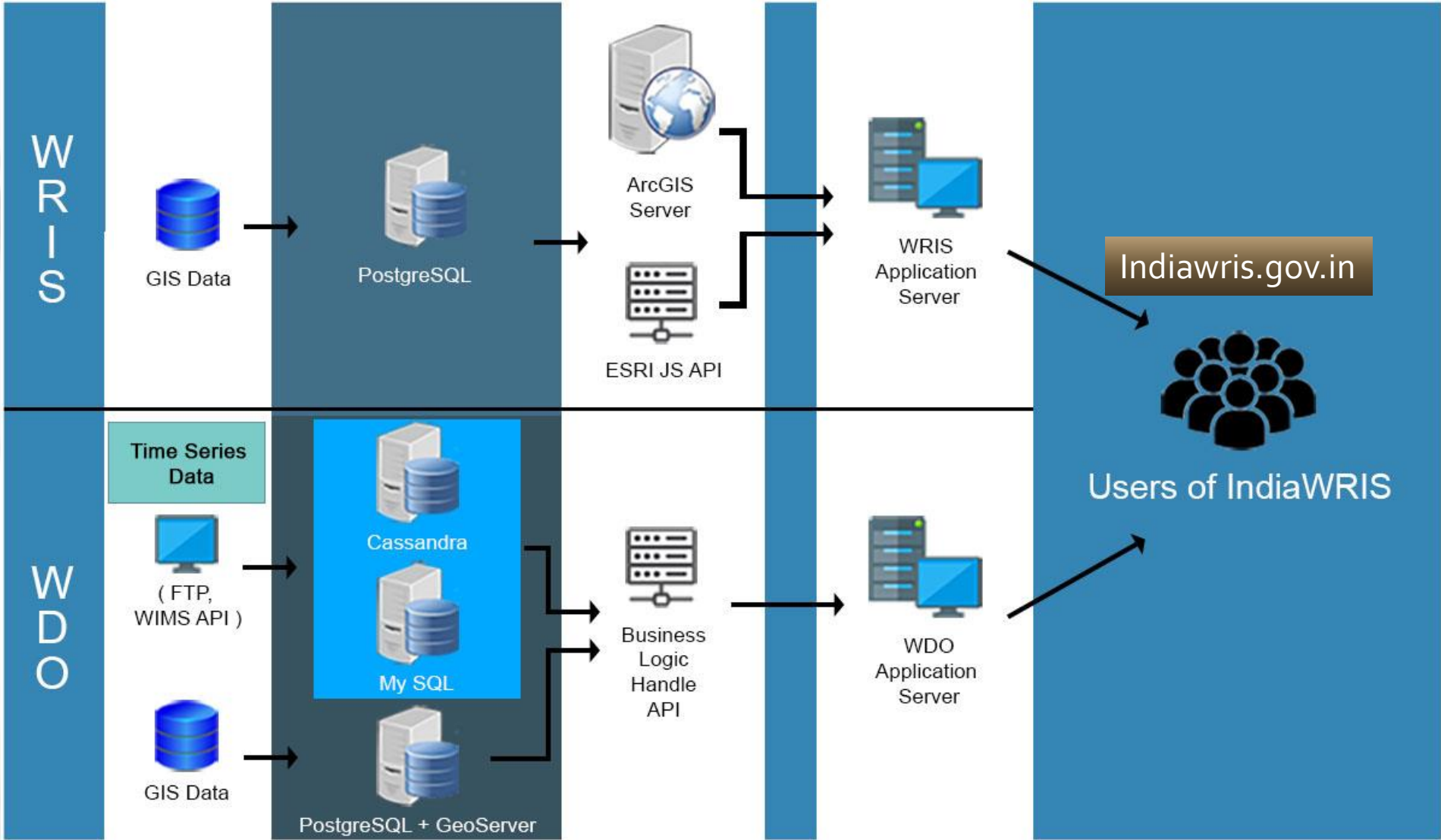
### Water Data Online

- Historical and real-time data of **Rainfall, Reservoir, River Point, Evapo-transpiration, Soil Moisture, surface water quality, Ground water and Groundwater quality.**
- Powerful visualizations like heat maps, tables, charts to view and analyze the data at different administrative and hydrological hierarchies

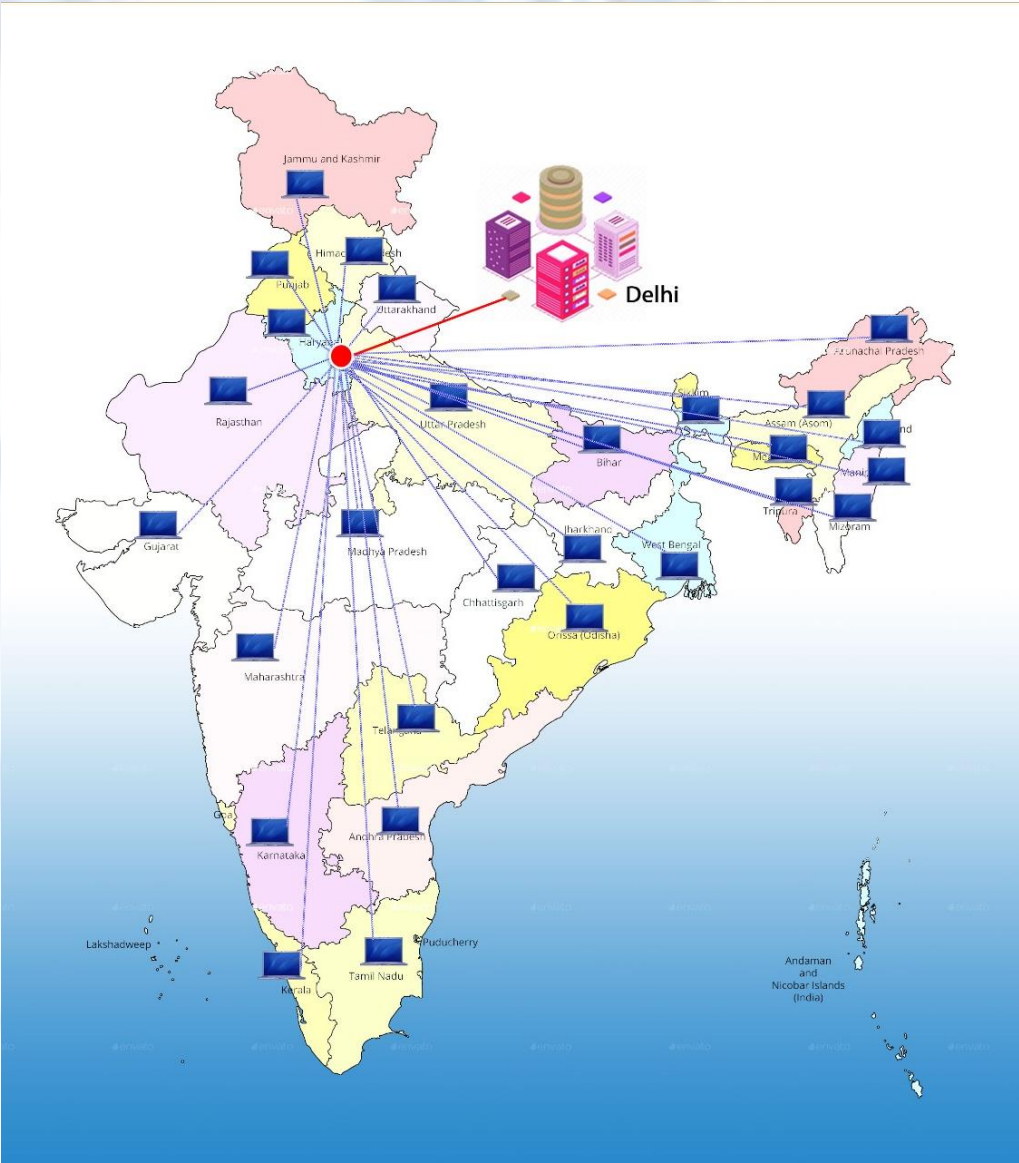




# INDIA-WRIS APPLICATION ARCHITECTURAL OVERVIEW



# DATA AGENCIES





# Data Available in WRIS



## Central Ground Water Board

- Ground water observation well location and GW level
- Ground water quality sites and data
- Litholog well location and survey data
- Ground water resource estimation
- Aquifer systems
- Basin-CGWB



## Central Water Commission

- Hydrological Observation Stations
- Surface Water Quality Stations
- Reservoir level and storage
- Glacial Lake and Water Body
- Rainfall
- WRP projects
- Reservoir sedimentation studies
- Shape files AIBP Canal, Command Area, Hydro Structure
- PMP atlas-major basins



## National Remote Sensing Centre

- ET and Soil moisture
- Flood inundation maps.
- LULC, Wasteland, Land degradation, wetland cover
- Waterlogged Area and Saline areas
- Rainfall gridded data
- Ground water prospects maps
- Forest Cover – Classes



## Survey of India

- Shape files of International Boundary
- State Boundary
- District Boundary
- Village Boundary
- Infrastructure Layers

# Data Available in WRIS



## National Water Development Authority

- Shape files
- IBTL Component
- Structure on Links (Dams, Barrages, Weirs, Anicuts)
- Detailed Links (canal, Tunnel, etc.)



## Indian Meteorological Department

- Gridded Rainfall Data 0.25\*0.25
- Seismic zones
- Extreme Temp and RF
- District-wise Rainfall Monitoring Station Location (DRMS)
- Earthquake events



Inland Waterways  
Authority of India

## Inland Waterways Authority of India

- Reports on
  - Beacon
  - Harbour Limit
  - Navigation Canal
  - Rail Road Bridge
- River(Inland Navigation)
- Settlement Location
- Waterways



## Other agencies

- NHP implementing state and central agencies data (RF, water quality, Reservoir level, etc)
- MI Census Data
- Minor irrigation tank storage and capacity data
- 2011 census data (upto village level)
- Parliament and assembly constituency boundary
- Soil data (NBSS-LUP)
- Water tourism sites (States)
- DPAP and DDP (MoRD)
- Reports related to WR collected from State WRD and local state agencies



<https://indiawris.gov.in/wris/#/>



India-WRIS

Search

SIGN IN / REGISTER

Old India-WRIS

Water Topics Water Data Online WRIS Tools WIMS WRIS-Wiki Connect Publications About WRIS



### Live Telemetry

The stations established by the Central Water Commission, the Central Groundwater Board and the State agencies throughout the country measure important hydrological and meteorological parameters and provide data on a real time basis for immediate action and planning.

[View More](#)

Water Quality  
Date :  
Time :  
Water Level  
Rain Fall



# INDIA-WRIS MODULES : A WALK THROUGH 35 MODULES & 09 UTILITIES



India-WRIS Search

Water Topics Water Data Online WRIS Tools WIMS WRIS-Wiki Connect Publications About WRIS

### WATER TOPICS

Water Resources/Projects	Floods
Groundwater Projects	Drought
Water Resources	Other Extreme Events
Land Resources	
Hydro-met Extremes	

India-WRIS Search

Water Topics Water Data Online WRIS Tools WIMS WRIS-Wiki Connect Publications About WRIS

### WATER DATA ONLINE

Surface Water Data Online
Groundwater Data Online
Water Audit

India-WRIS Search

Water Topics Water Data Online WRIS Tools WIMS WRIS-Wiki Connect Publications About WRIS

### WRIS TOOLS

WRIS Tools	Geoviewer
	Data Availability
	Data Download
	Online Web Editor
	District Info System
	Metadata
	Probable Maximum Precipitation (PMP)

India-WRIS Search

Water Topics Water Data Online WRIS Tools WIMS WRIS-Wiki Connect Publications About WRIS

### WIMS

Water Information Management System
-------------------------------------

India-WRIS Search

Water Topics Water Data Online WRIS Tools WIMS WRIS-Wiki Connect Publications About WRIS

### WRIS-WIKI

WRIS-Wiki	India's Water Wealth
	Rivers of India
	River Basins at a Glance
	Major & Medium Irrigation Projects
	Inland Navigation Waterways
	Inter-Basin Transfer Links
	Groundwater Resources
	Hydro-Meteorological Sites
	Water Tourism
	State-Wise Information
	Legal Framework for Rivers in India
	Inter-State Water Disputes

India-WRIS Search

Water Topics Water Data Online WRIS Tools WIMS WRIS-Wiki Connect Publications About WRIS

### CONNECT

Connect	Feedback
	Contact
	Links

India-WRIS Search

Water Topics Water Data Online WRIS Tools WIMS WRIS-Wiki Connect Publications About WRIS

### PUBLICATIONS

Publications	Project Documents
	Basin Reports
	River Basin Atlas of India
	Watershed Atlas of India
	Pre-generated Maps
	Other Reports

India-WRIS Search

Water Topics Water Data Online WRIS Tools WIMS WRIS-Wiki Connect Publications About WRIS

### ABOUT WRIS

About WRIS	WRIS
------------	------

<https://indiawris.gov.in/wris/#/>

## CLASSIFICATION OF MODULES

### Dynamic Modules

- Rainfall (mm)
- Reservoir (Level)
- River Points (Level & Discharge)
- Ground Water Level (BGL Meter)
- Water Quality – Groundwater
- Water Quality – Surface water
- Water Audit
- Evapotranspiration (mm)
- Soil Moisture (%)
- Minor Irrigation Tanks

### Semi Dynamic Modules

- Groundwater Resources
- Snow-Glacial Lake
- Water Resources Project
- Minor Irrigation Census
- Inland Navigation Waterways
- Inter-Basin Transfer Links
- District at a glance
- LULC
- Wasteland
- Wet Land
- Coastal Information System
- Water Tourism

### Static Modules

- Litholog
- Aquifer
- Probable Maximum Precipitation Atlas
- Reservoir- Sedimentation studies
- Surface Water Bodies
- River Basin System
- Socio Economic Census
- Extreme Events – Flood Inundation/Drought Prone Area Program/Earthquake-Rainfall-Temperature
- Groundwater Prospects
- Region-Agro-Climatic / Agro Ecological
- Soil
- Land Degradation
- Water Logging & Soil Salinity

### Utilities

- Data / Report Download (Tabular)
- Data Availability
- Feedback
- Geoviewer
- Login
- WRIS WIKI
- Meta Data
- Mobile App
- Online Editor

# 1. Dynamic Modules

**Applications**

Surface water

- Rainfall
- Reservoirs
- River Points
- Evapotranspiration
- Soil Moisture
- Water Quality
- Minor Irrigation Tanks

Ground water

- Water Audit
- Content Management

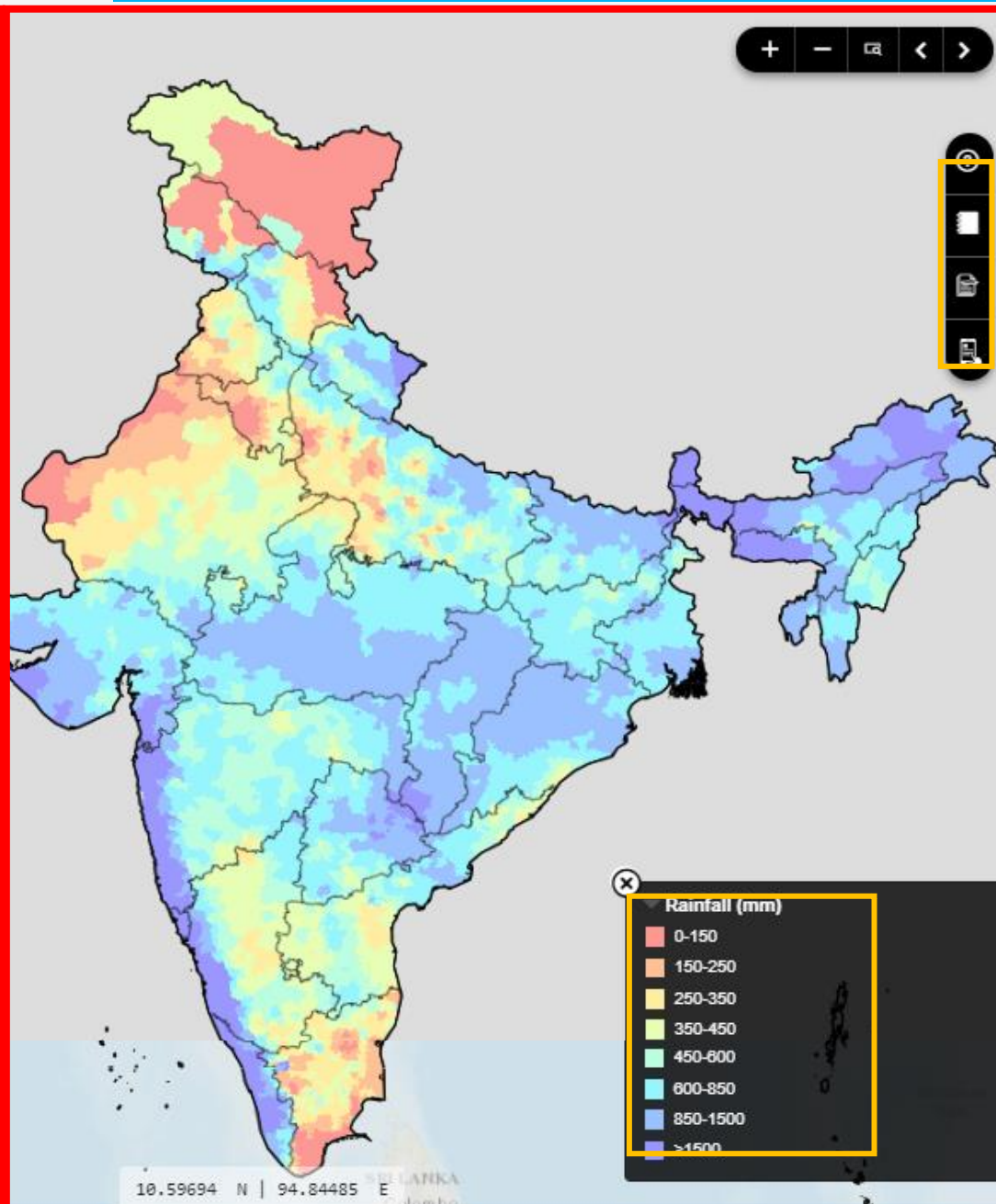
Applications

Layers

Full Extent

Clear

Map Compare



**Area of Focus : India (Country)**

INDIA

Daily Cumulative Rainfall information from 01-Jun-2020 to 17-Sep-2020 using IMD GRID data

<b>850mm</b>	<b>749mm</b>	<b>-12%</b>
NORMAL RAINFALL	ACTUAL RAINFALL	% DEVIATION FROM NORMAL

Legend:

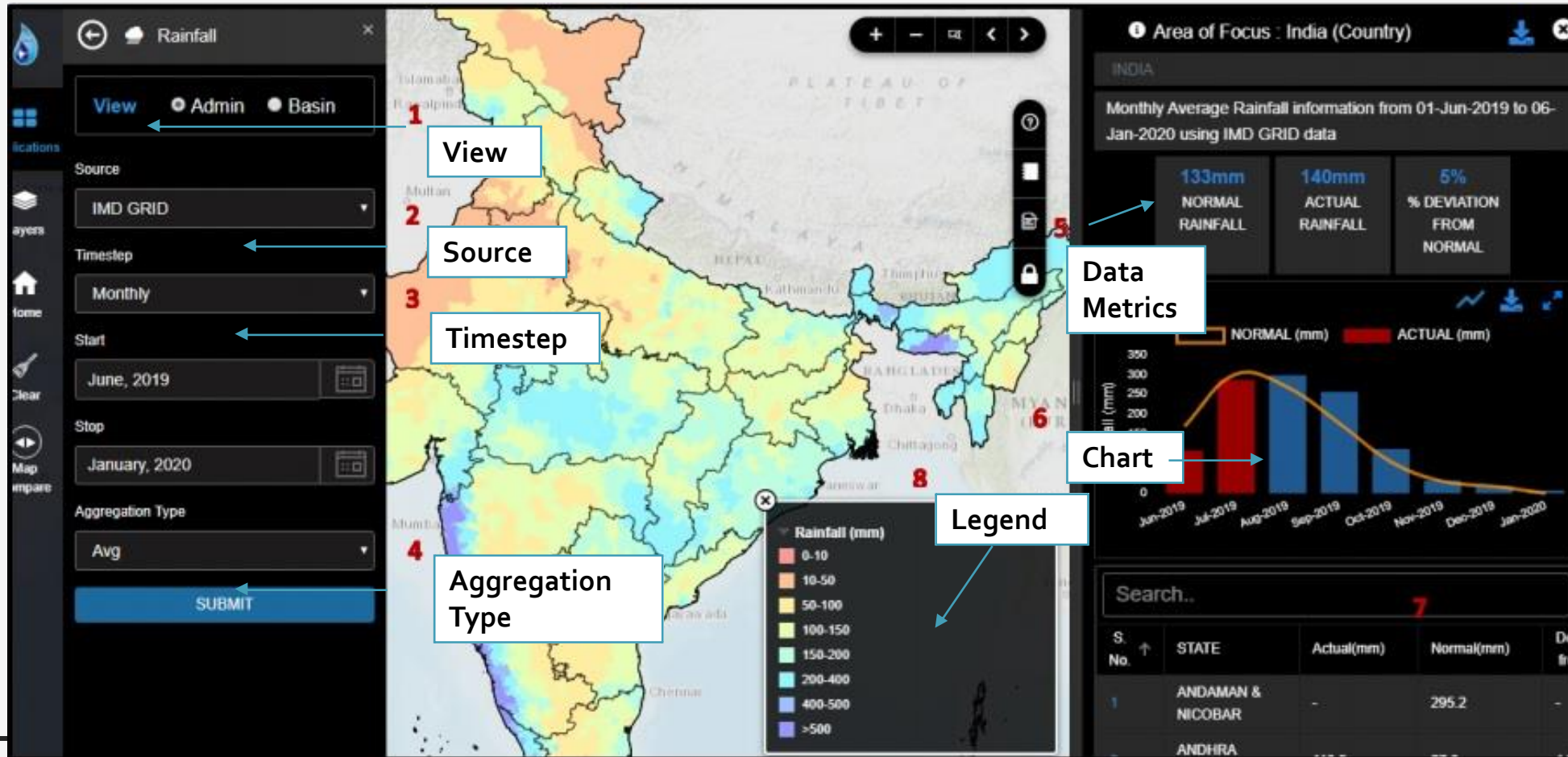
- NORMAL (mm)
- ACTUAL(< NORMAL) (mm)
- ACTUAL(> NORMAL) (mm)

**Search..**

S. No.	STATE	Actual(mm)	Normal(mm)	Deviation( from norm)
7	ANDAMAN & NICOBAR	-	1,261.8	-
8	ANDHRA	520.5	415.0	27.51

## 1.1 Rainfall

- Normal, Actual rainfall and subsequent deviation of rainfall for different parts in India with different permutations and combinations of source, view, frequency and aggregation types.

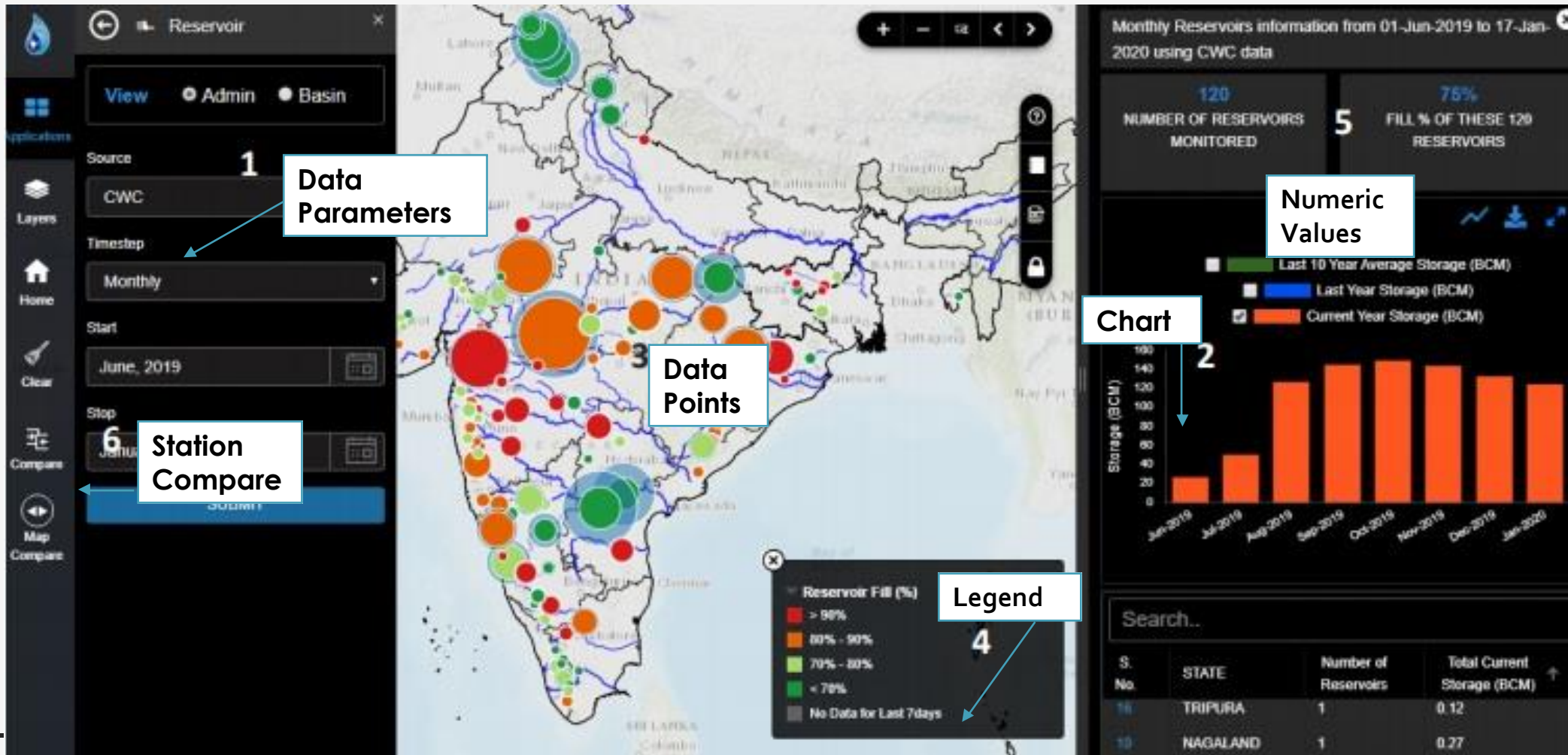


*IMD Gridded/Central and State Agency Data*

*Data Visualization – Heat maps/Charts/Stats/Admin view/Basin view*

## 1.2 Reservoir

- Volume of water (in billion cubic meters) stored in reservoirs across the country.

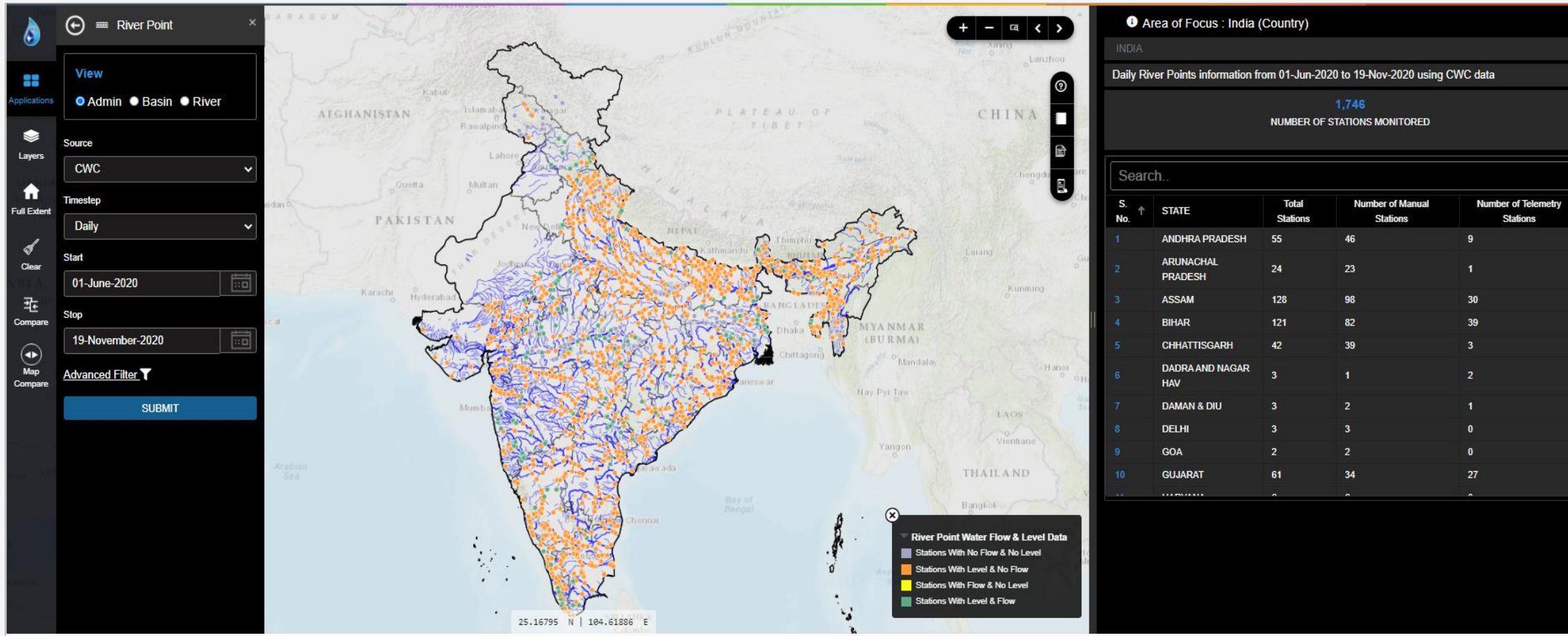


Monitoring Reservoirs recent water level and storage data



## 1.3 River Points

- Station wise flow and level data of each river points monitored on each river.



Agency wise – Stations with water level and flow data Within range most recent data color code depiction

# River Points – Stations data view – Level and Discharge

**River Point**

**View**

Admin Basin River

Source: CWC

Timestep: Daily

Start: 01-June-2020

Stop: 19-November-2020

Advanced Filter

SUBMIT

**Area of Focus : Wadakbal (Station)**

INDIA / MAHARASHTRA / SOLAPUR / Wadakbal

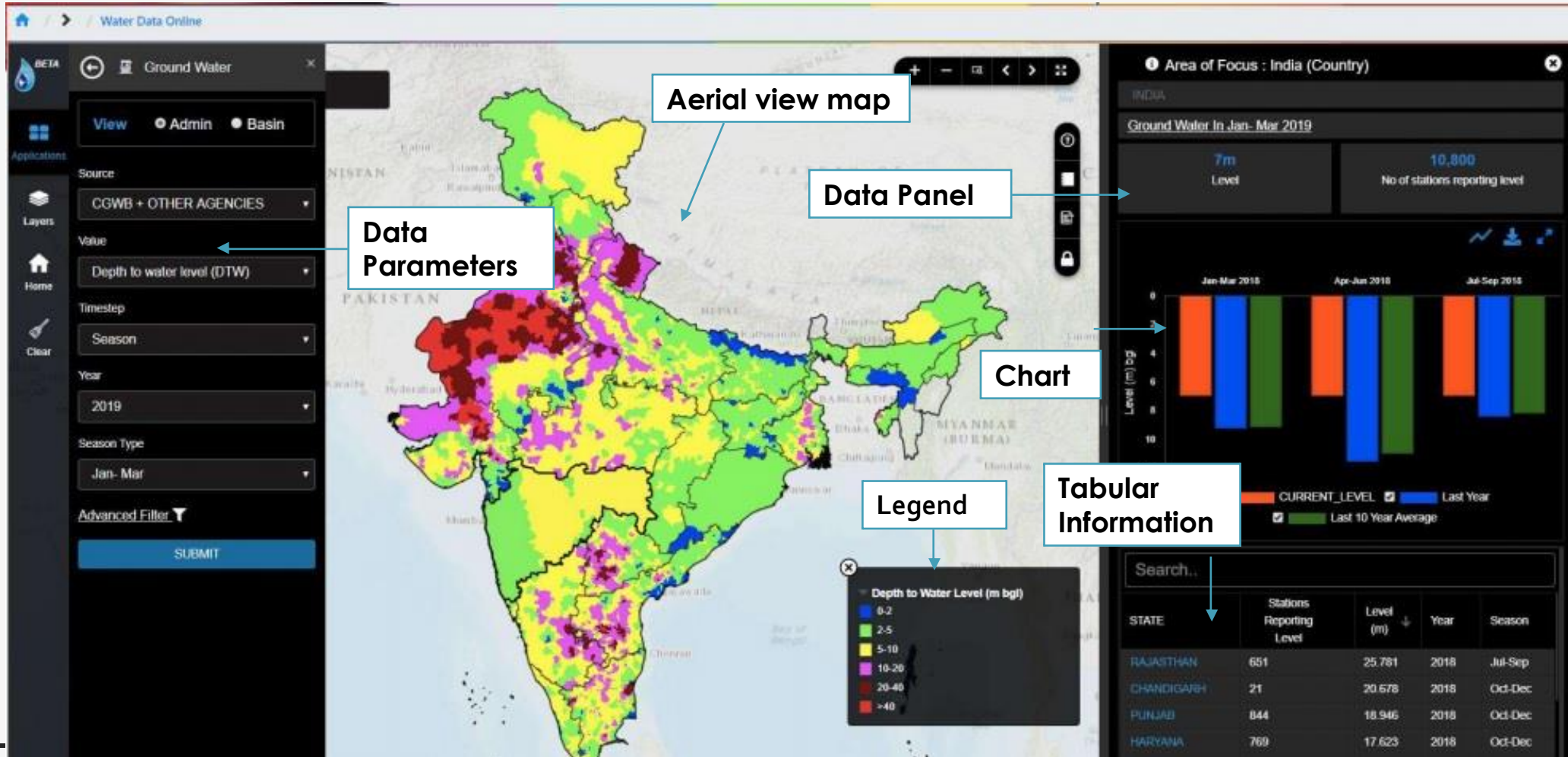
Daily River Points information from 01-Jun-2020 to 19-Nov-2020 using CWC data

Last 10 Year Average (Flow in cumecs)
  Last Year (Flow in cumecs)
  Current Year (Flow in cumecs)
  Level (m)

Name	Wadakbal
Source	CWC
Basin	KRISHNA
State	MAHARASHTRA
Station Type	Manual
Lat, Long	17.5333, 75.8833

## 1.4 Groundwater Level

- Station wise depth to water level of monitoring wells for a given time period or season
- visualization of depth to water level contour maps

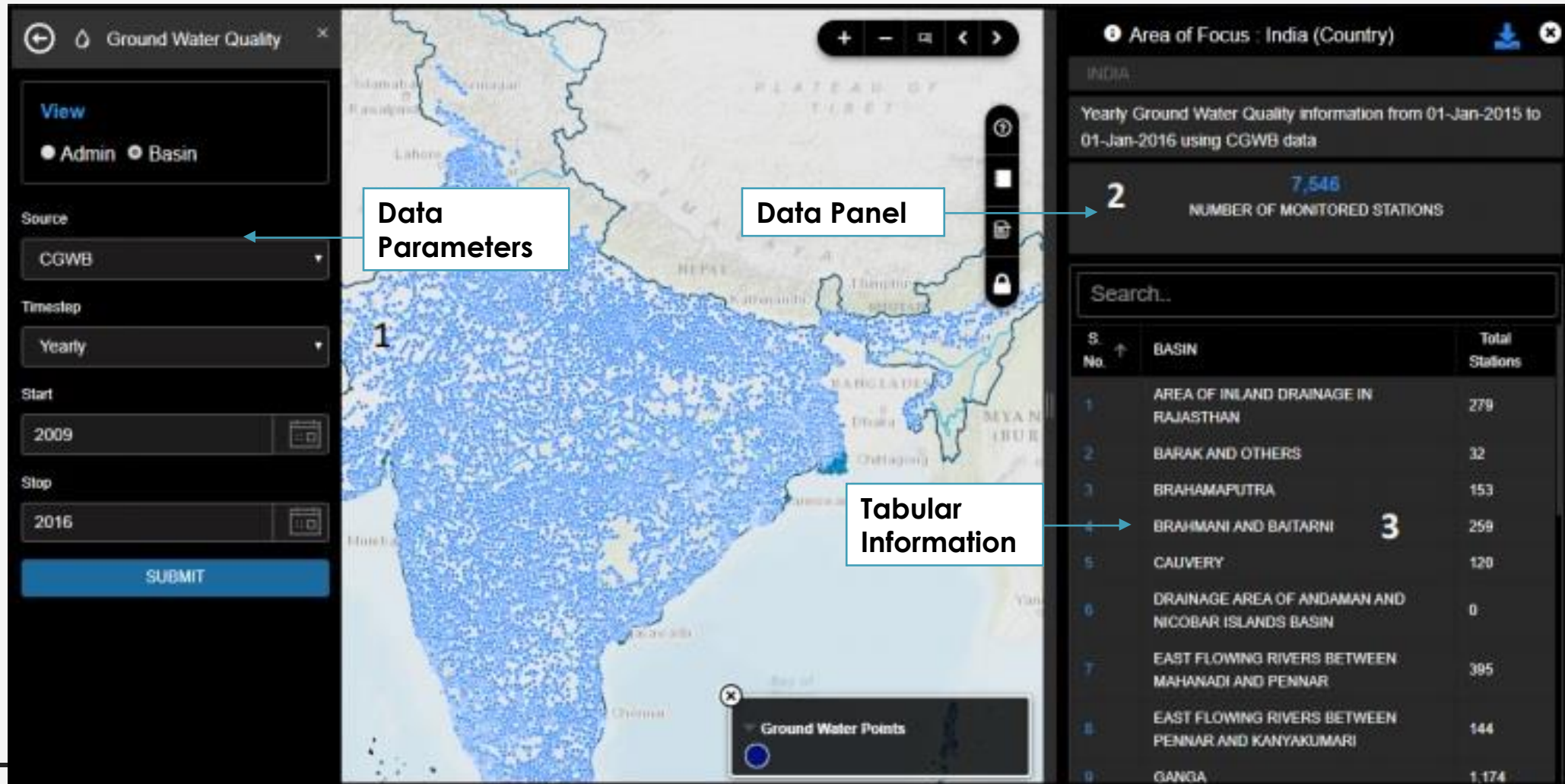


CGWB and State data

Data Visualization –  
Heatmaps/Charts/Stats/  
Admin view/Basin view

## 1.5 Water Quality – Groundwater

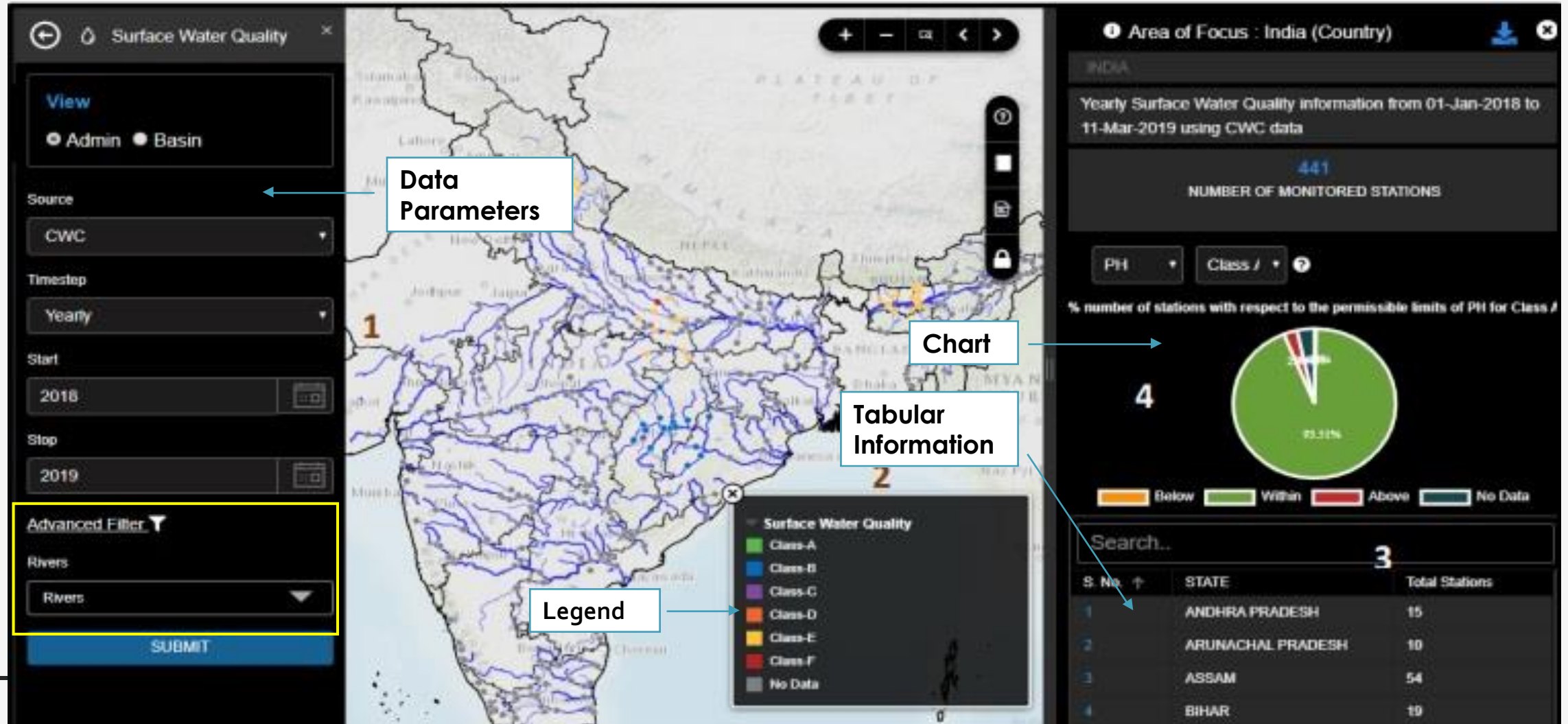
- Station wise ground water quality information for a given time period



## 1.6 Water Quality – Surface Water

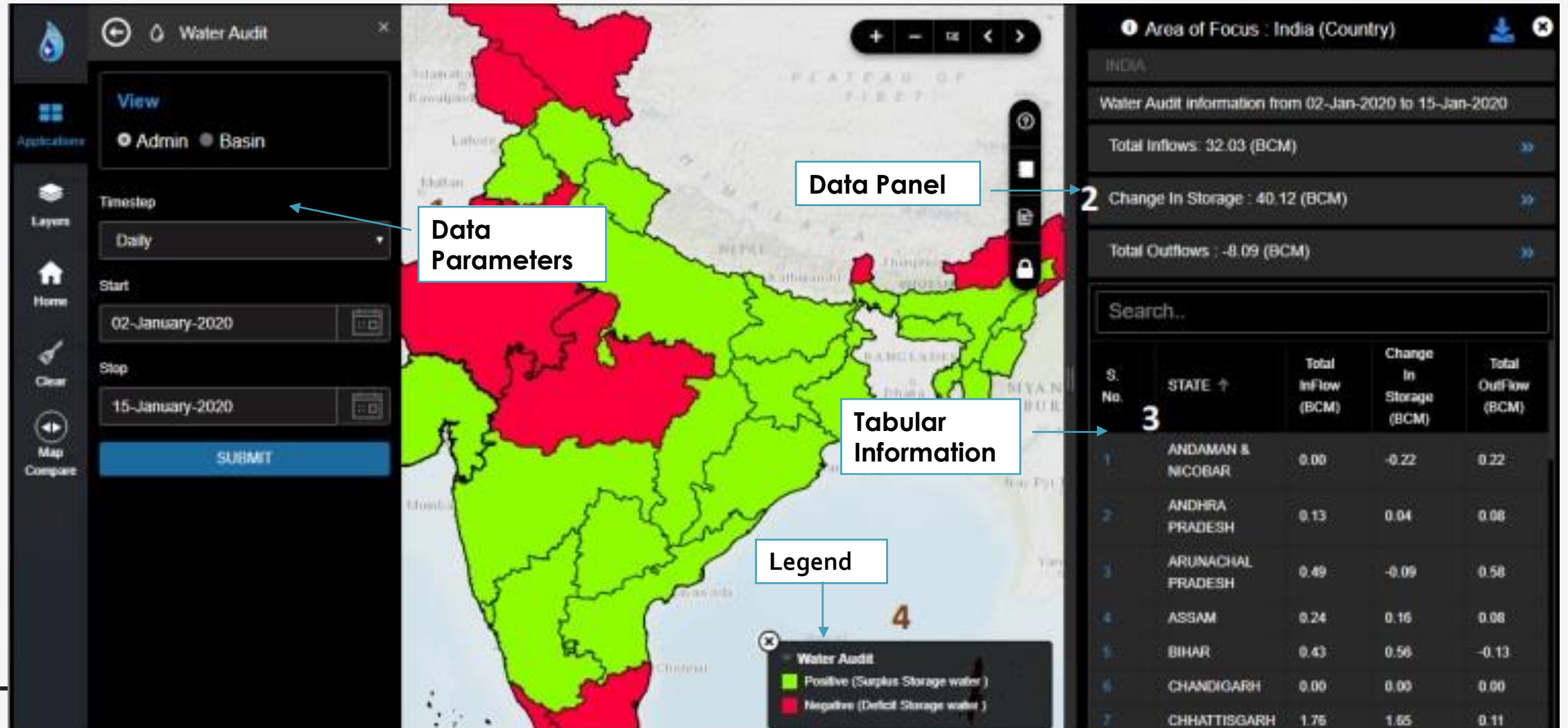
-Station wise surface (river) water quality information

-percentage of water stations falling within or above permissible limits for each class



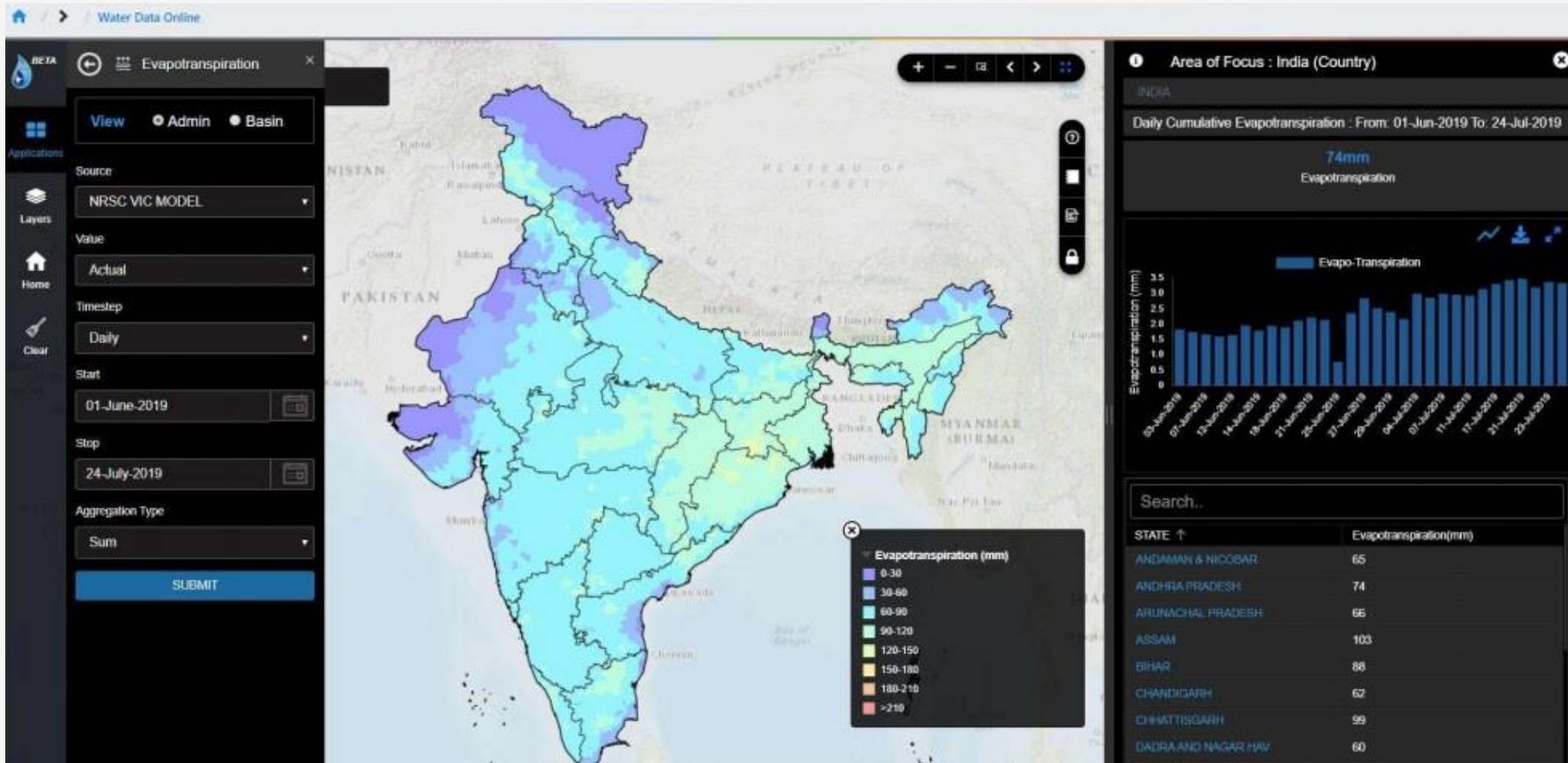
## 1.7 Water Audit

- Inflows and outflows in an area and its change in storage for a particular time period.
- displays the excess and low water storage in different parts of the country



## 1.8 Evapotranspiration

- VIC model based evapo-transpiration data for different states and basin (grid wise)

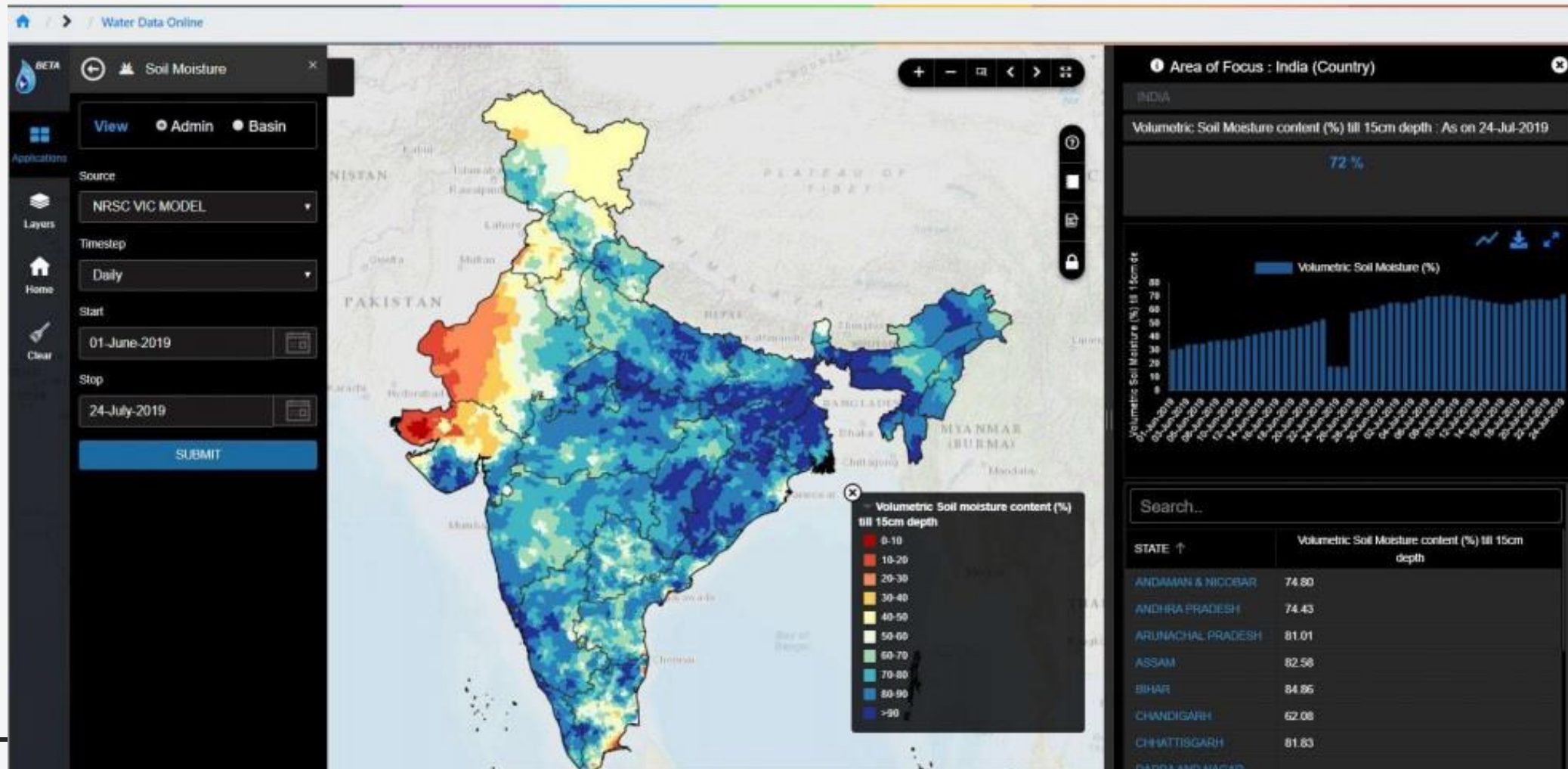


NRSC VIC Model Gridded data

Data Visualization – Heatmaps/Charts/Stats/ Admin view/Basin view

## 1.9 Soil Moisture

- Volume of soil moisture content in terms of percentage (up to 15 cm depth)



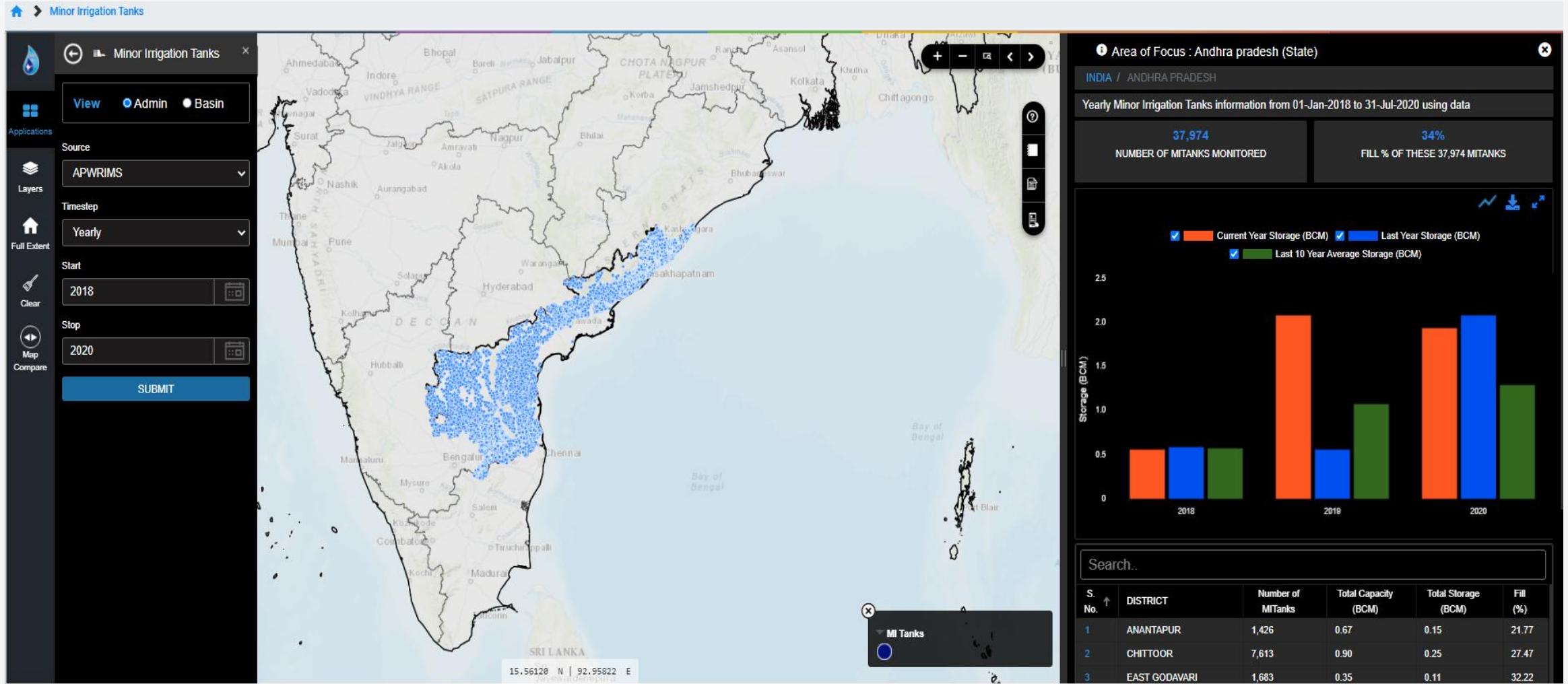
*NRSC VIC Model Gridded data*

*Data Visualization – Heatmaps/Charts/Stats/ Admin view/Basin view*

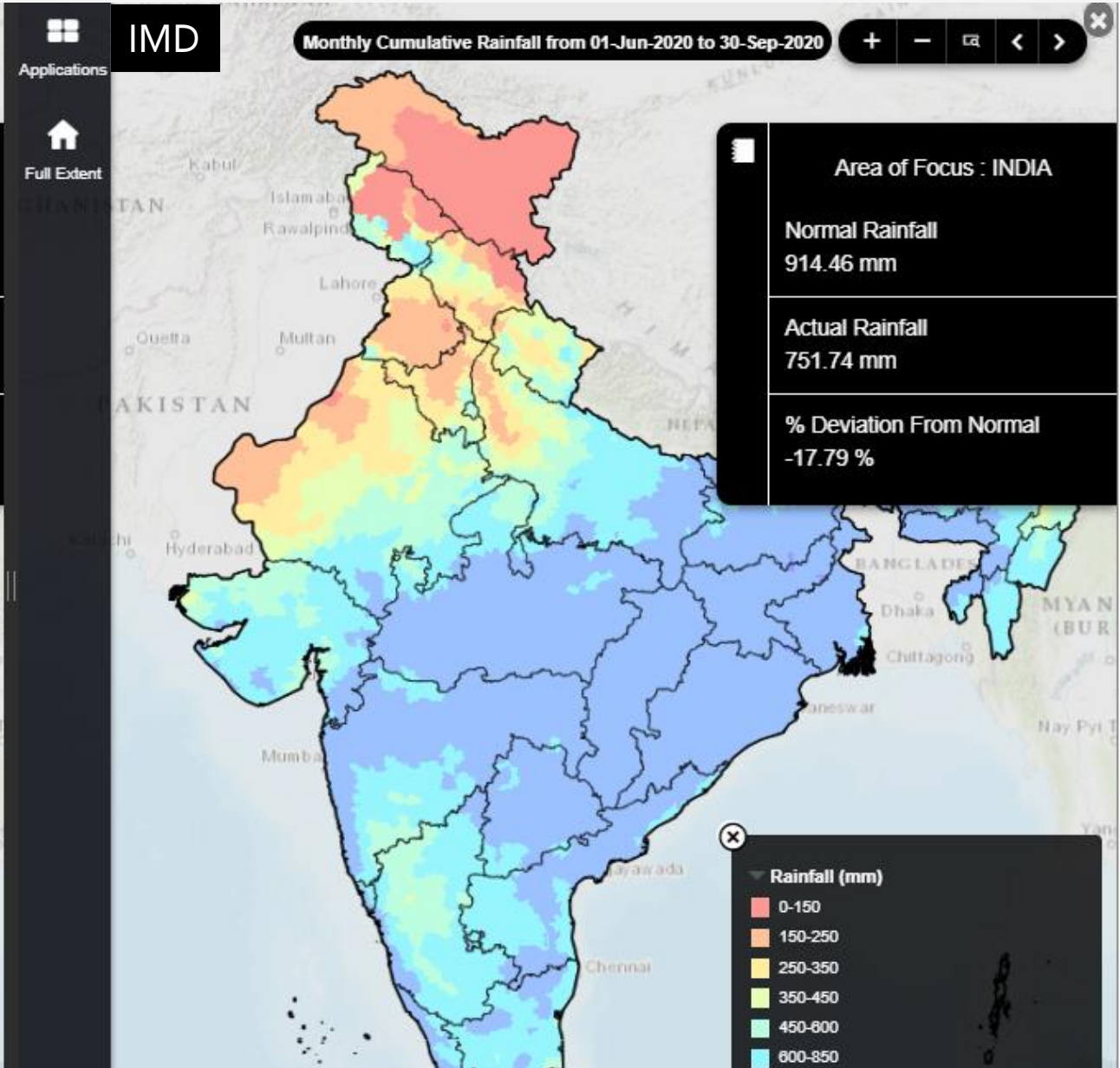
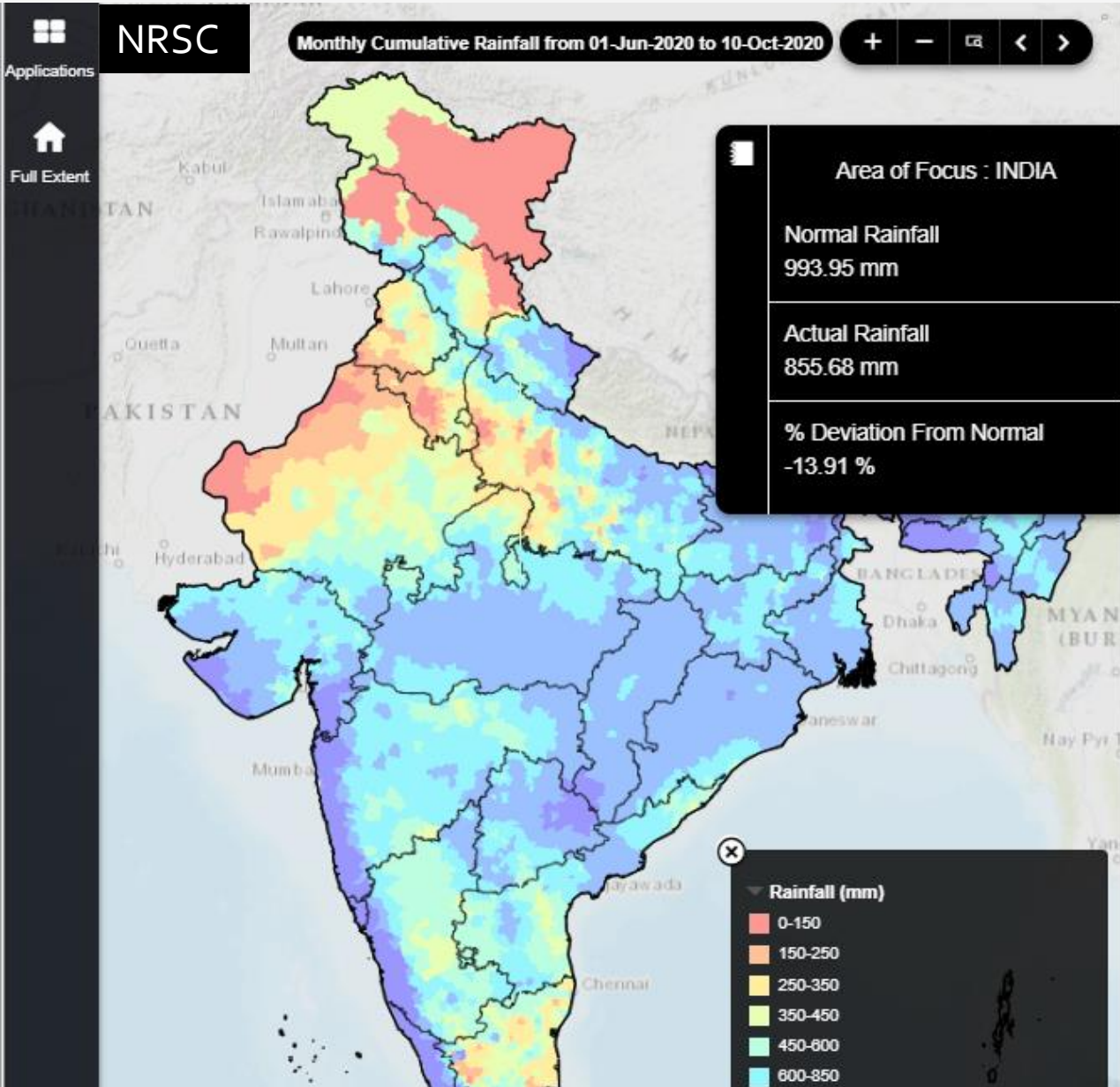


# 1.10 Minor Irrigation Tanks

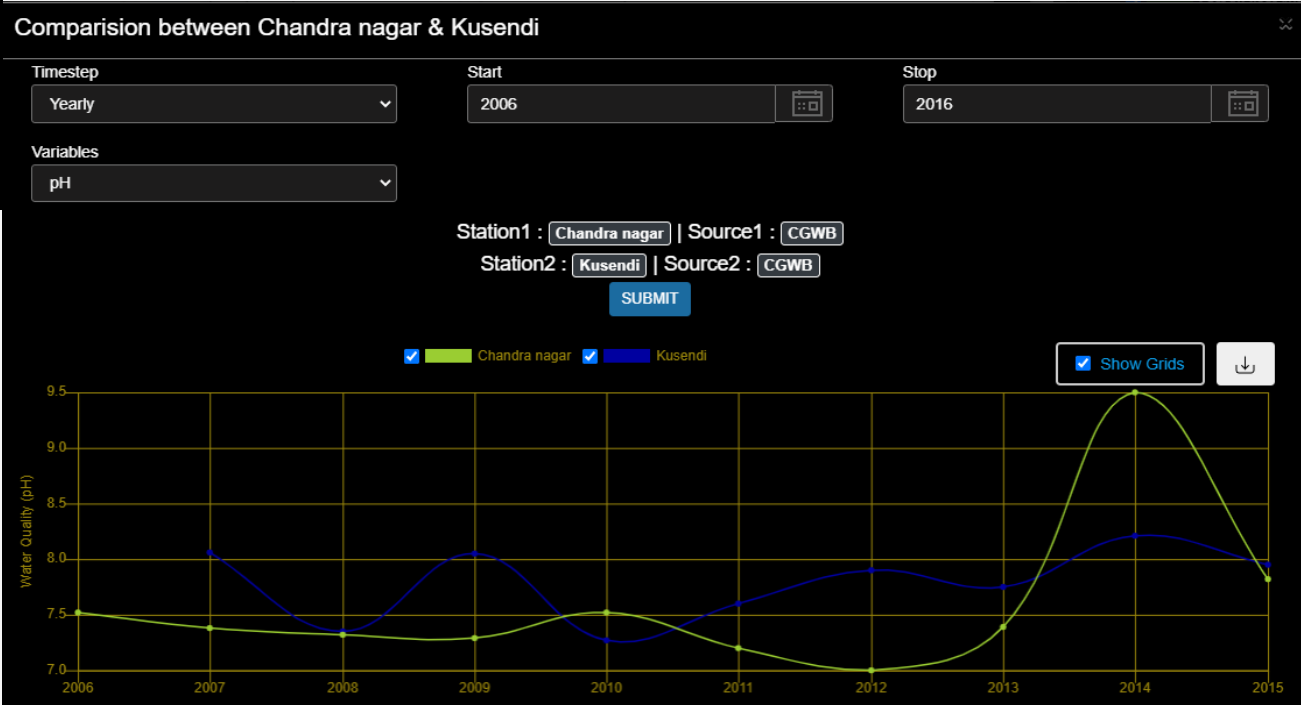
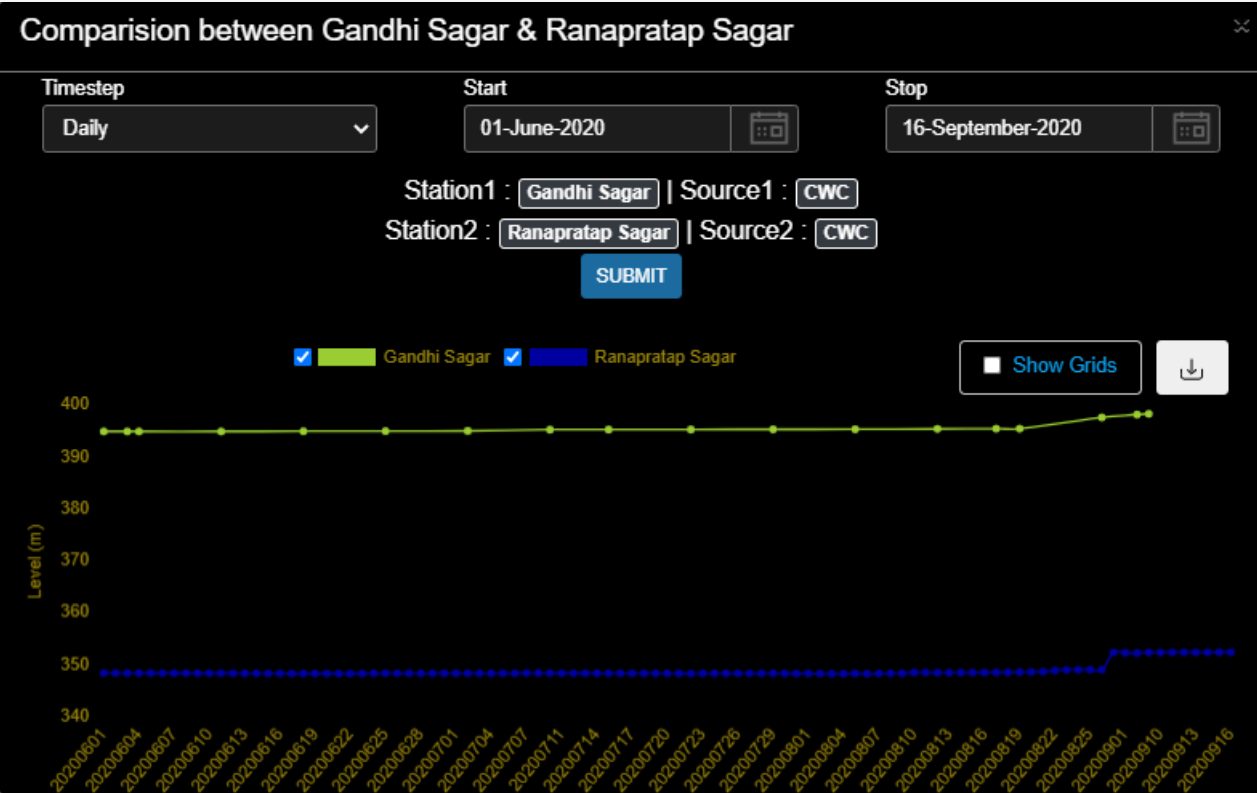
- Minor or small reservoir (irrigation tanks) water capacity.



# Map Compare Tool



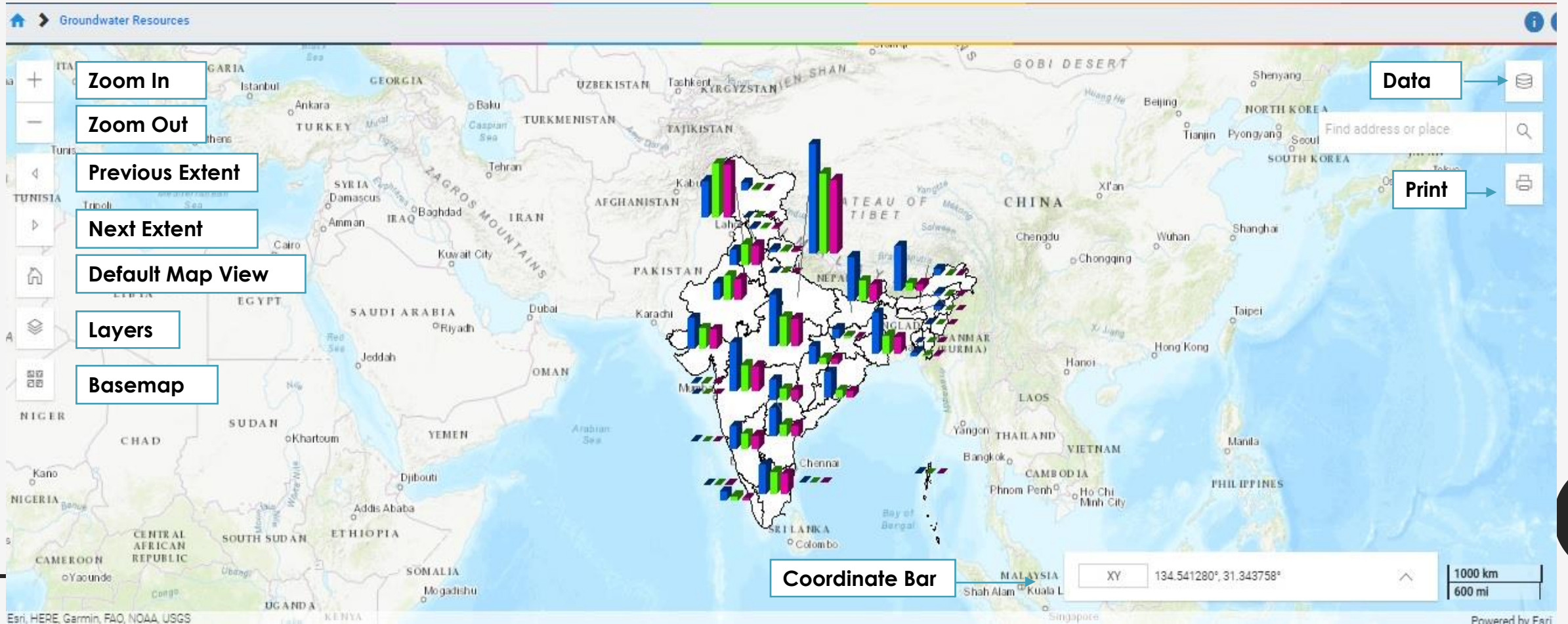
# Data Comparison Tool



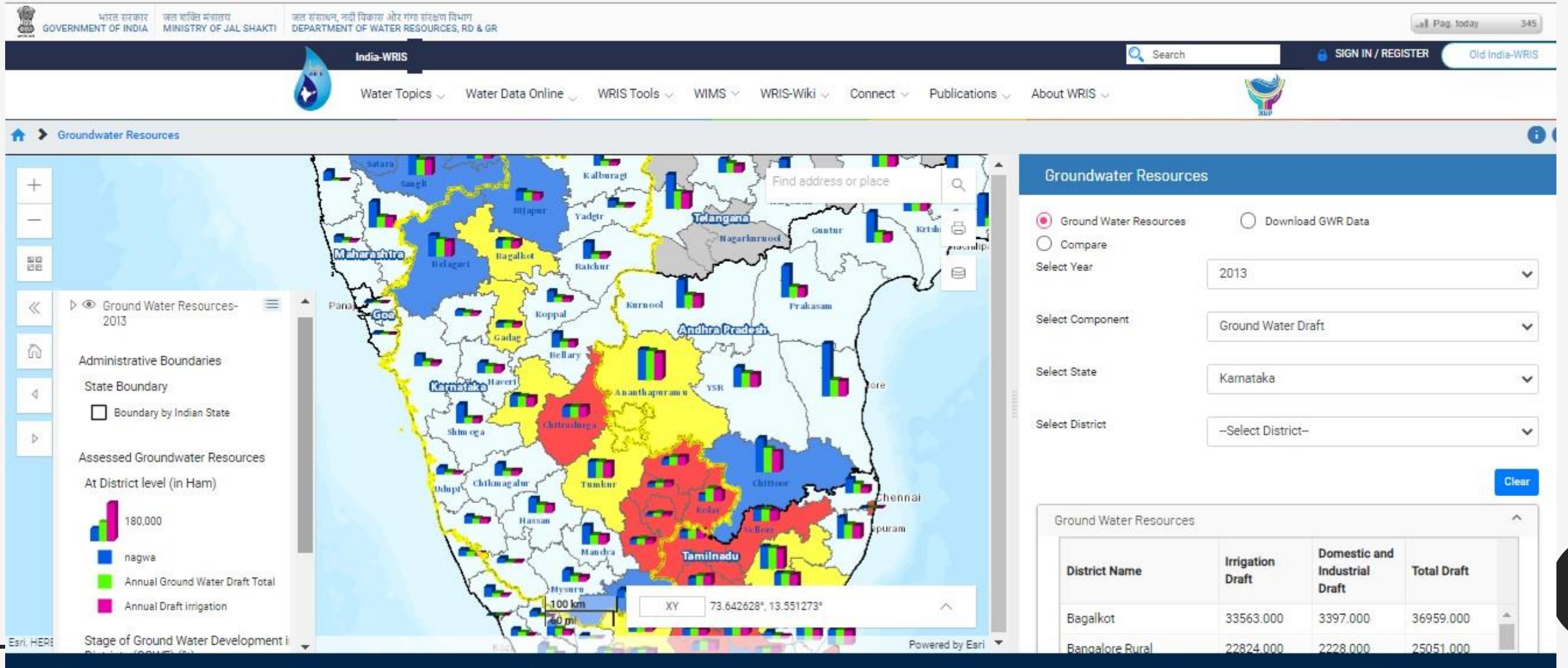
## 2. Semi Dynamic Modules

### 2.1 Groundwater Resources

- Ground water resources assessment carried out jointly by Central Ground Water Board and State Ground Water Departments for year 2009, 2011 and 2013.
- The GWRE 2017 is under process.

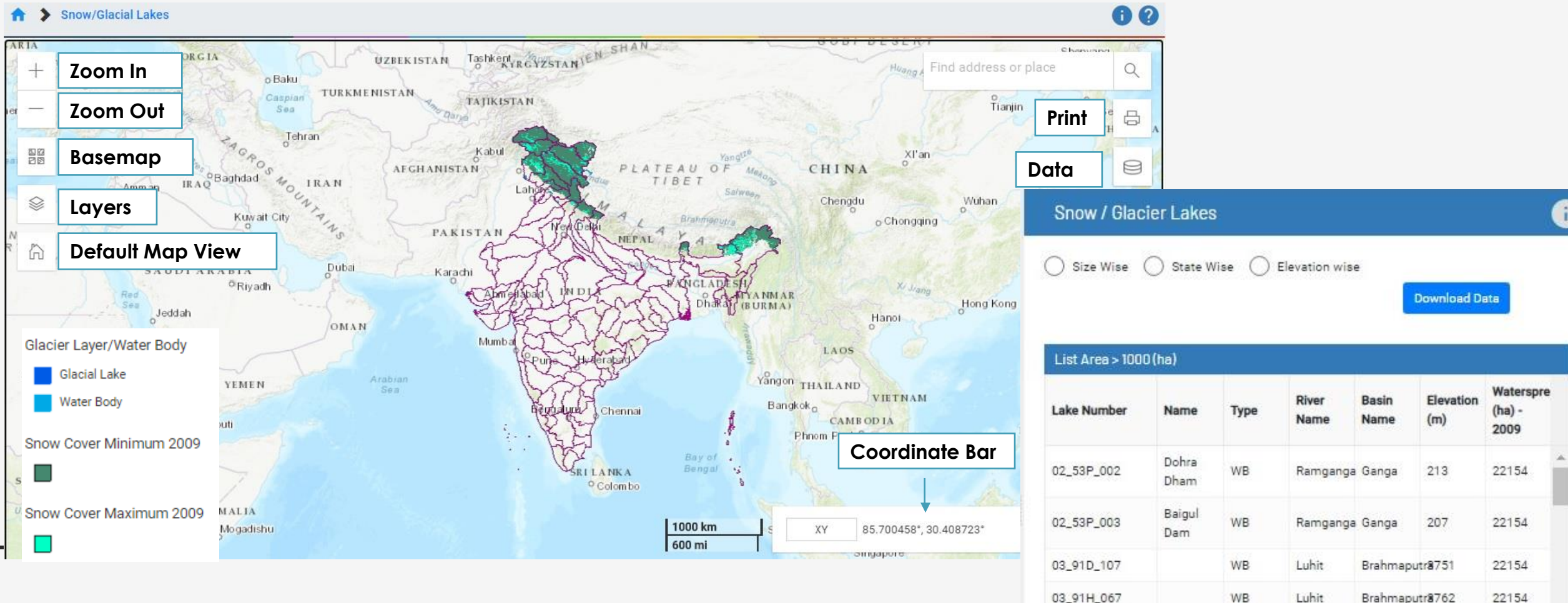


# Information in terms of groundwater drafts, net ground water availability and stage of groundwater development



## 2.2 Snow-Glacial Lake

-Snow cover extent, glacial lakes & water bodies of the Indian Himalayan regions - satellite derived product  
- available for the years 2011-2019 covering the major river basins namely, Indus, Ganga and Brahmaputra.



## 2.3 Water Resources Projects

-Information on irrigation, hydro-power and multi-purpose projects

- It provides a spatial inventory of:

-connected water resources structures,

-mapping the location of dams, barrages, weirs, anicuts, reservoirs, canals, command areas, hydropower plants and pumping stations.

**Water Resources Project**

Find address or place

Zoom In

Zoom Out

Default Extent

My Location

Global Search

Add Data

Selection

Legend

Layer List

Multi-Attribute Query Projects

Basemap

Chart Tool

Print

**Multi-Attribute Query Projects**

Tasks	Results
Irrigation Projects_Query result	
Number of features found: 1	
MMIRR: Agra Canal Major Irrigation Project_Uttar Pradesh	
Irrigation Project Name	Agra Canal Major Irrigation Project_Uttar Pradesh
Project Code	J103261
Type	Major
River	Yamuna
Status	Completed
Inter-Basin	No
Inter-Country	None
Project Sharing	Interstate
Year of Start of work	
Work started in 5yr Plan	Pre-Plan
Year of Completion Of Year	1873
Completed in 5yr Plan	Pre-Plan
Year Of Approval by Planning Comission	
Approved Cost (Rs Crore)	
Actual Cost (Rs Crore)	1.33
Culturable Command Area (Th Ha)	327.00
Ultimate	47.00

## 2.4 Minor Irrigation Census

- 4<sup>th</sup> & 5<sup>th</sup> Minor irrigation census.

- Six layers at district level :

1. ground water schemes

3. Water Distribution devices

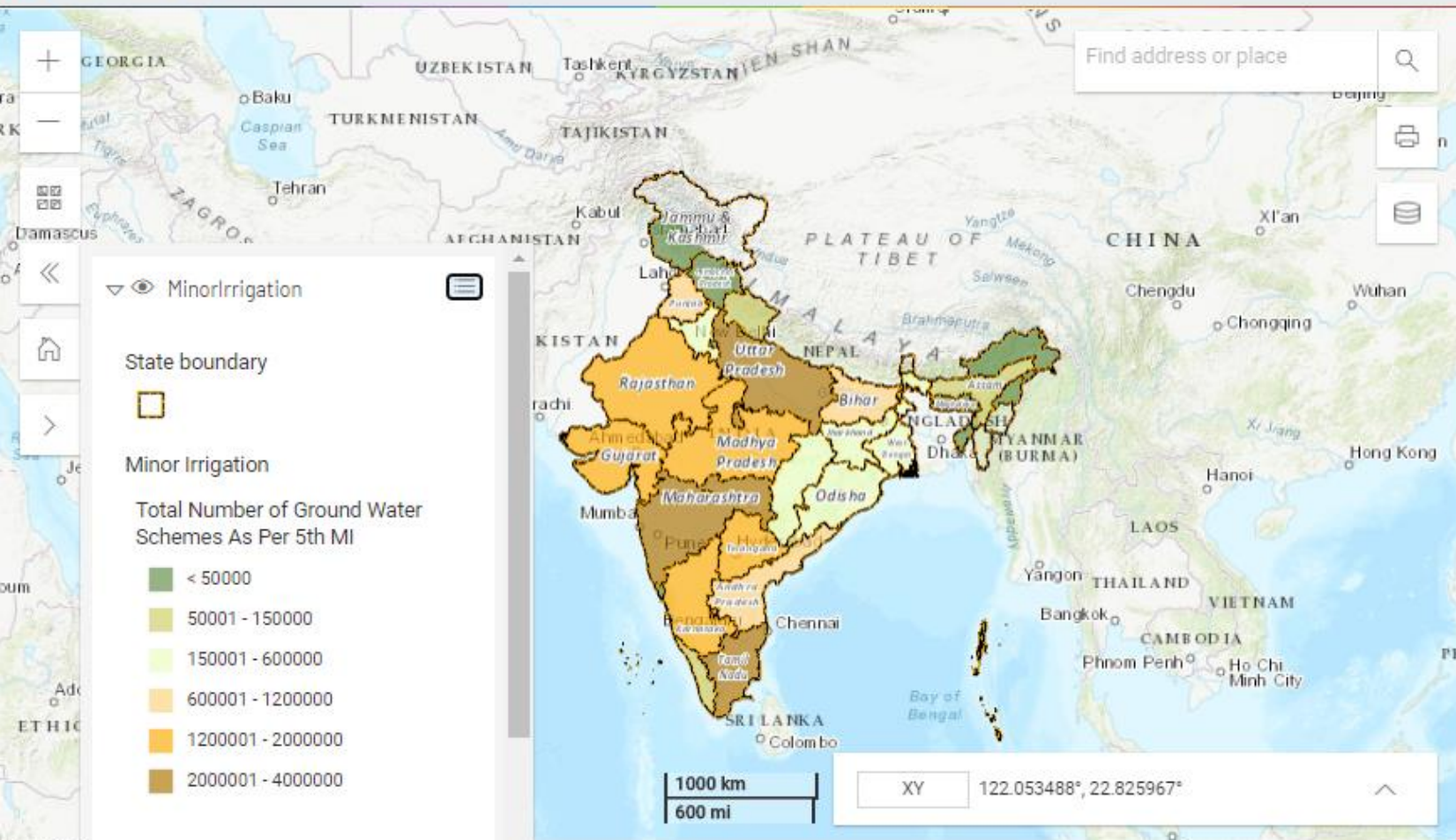
5. Total Irrigation potential utilized

2. surface water schemes

4. Total Irrigation potential created

6. Culturable command area

Minor Irrigation



### Minor Irrigation

Select the Scheme

Ground Water Schemes

5th MI

4th MI

Compare

S. No	State	Dugwells (Nos)	Shallow Tubewells (Nos)	Deep Tubewells (Nos)	Total (Nos)
1	Andaman & Nicobar	1334	23	-	1357
2	Andhra Pradesh	212030	398205	377950	988185
3	Arunachal Pradesh	21	15	27	63
4	Assam	215	127267	623	128105
5	Bihar	22877	607833	12787	643497

Pages: 1 2 3 4 5 6 7 8 Next Last 1 of 8





## 2.6 Interbasin Transfer Links

- Information and maps of the various components of the Inter Basin Transfer Links.
- Detailed structures and water bodies associated for Peninsular component
- Published maps of NWDA in .pdf format are available for Himalayan component.



Himalaya Inter Basin Transfer Link



Zoom to link on click

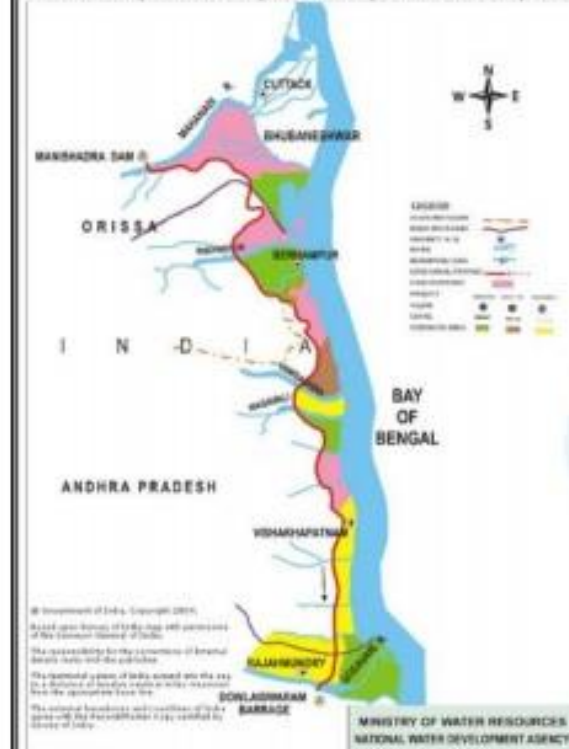


Downloads – Map view of links


## Salient Features of Mahanadi - Godavari Link Project

1.	Name of the project	Mahanadi (Manibhadra) – Godavari (Dowlaiswaram) Link Project
2.	Purpose	Diversion of 12165 Mm <sup>3</sup> of Mahanadi waters to meet en route irrigation, domestic and industrial needs in Orissa and Andhra Pradesh States and to deliver a quantum of 6500 Mm <sup>3</sup> at upstream, of the Dowlaiswaram barrage on the Godavari river to meet part requirement of Godavari delta.
3.	Quantum of water diversion (Mm <sup>3</sup> )	12165
4.	En route Irrigation/Utilisation	
a)	In Orissa State	
	i) C.C.A (ha)	256770
	ii) Annual Irrigation (ha)	351786
	iii) Annual Utilisation (Mm <sup>3</sup> )	3184
b)	In Andhra Pradesh State	
	i) C.C.A (ha)	107189
	ii) Annual Irrigation (ha)	91110
	iii) Annual Utilisation (Mm <sup>3</sup> )	606
c)	Total	
	i) C.C.A (ha)	363959
	ii) Annual Irrigation (ha)	442896
	iii) Annual Utilisation (Mm <sup>3</sup> )	3790

## MAHANADI (MANIBHADRA)-GODAVARI (DOWLAISWARAM) LINK

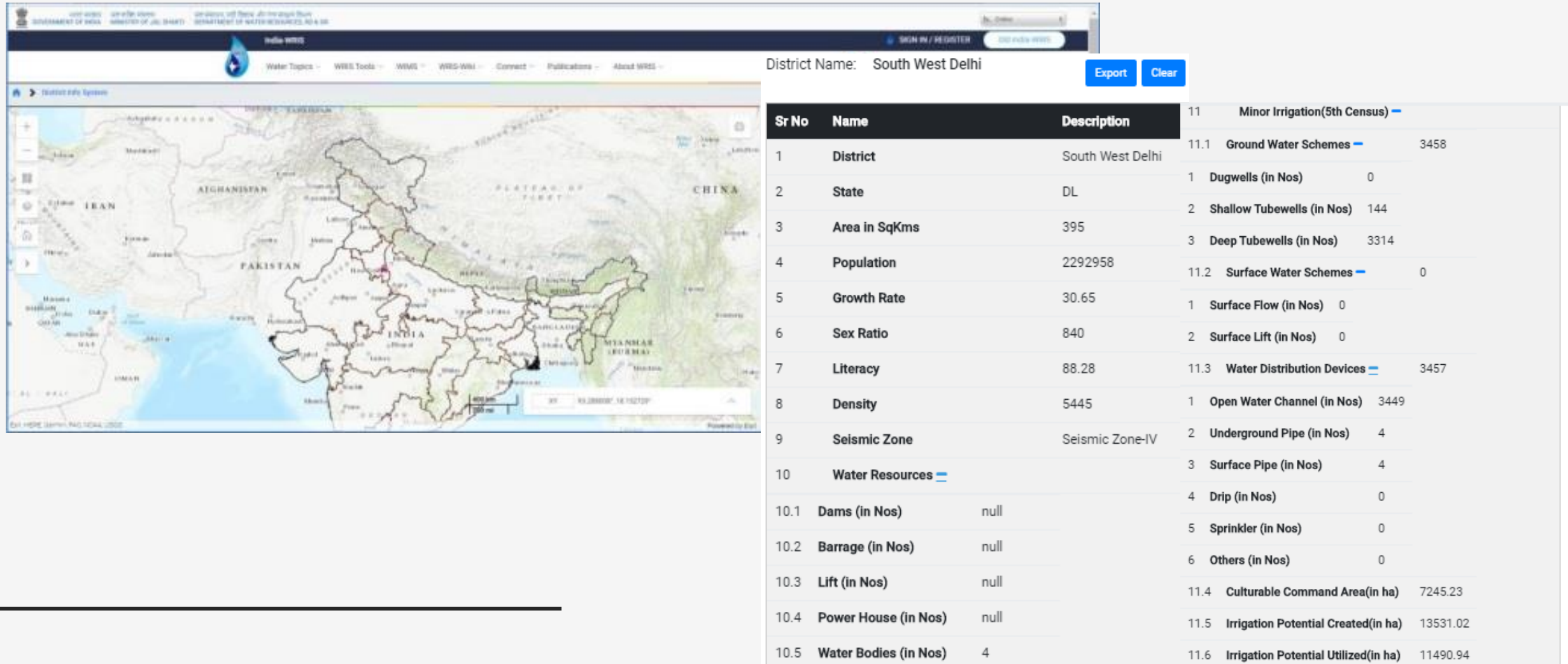


Surface Profile of Mahanadi - Godavari Link



## 2.7 District at a glance

- acts as a tool to provide first level of information of at a glance.
- Overview of the national level scenario of water resources at a district level scale.

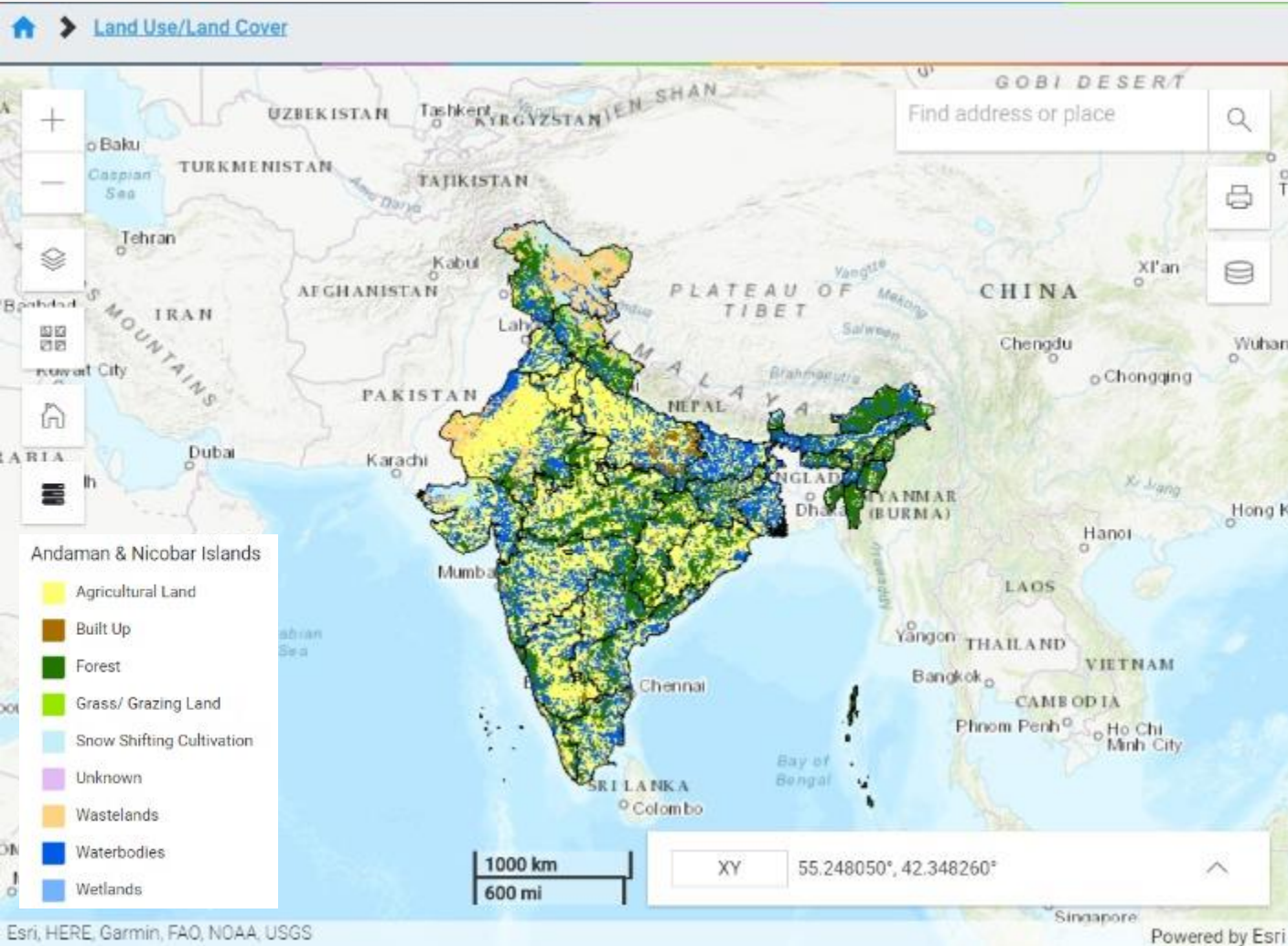


The screenshot displays the India WRS (Water Resources System) web application interface. On the left, a map of India is shown with a red dot indicating the location of South West Delhi. The main content area is titled "District Name: South West Delhi" and features an "Export" and "Clear" button. Below this, a table provides a comprehensive overview of the district's water resources and socio-economic indicators.

Sr No	Name	Description
1	District	South West Delhi
2	State	DL
3	Area in SqKms	395
4	Population	2292958
5	Growth Rate	30.65
6	Sex Ratio	840
7	Literacy	88.28
8	Density	5445
9	Seismic Zone	Seismic Zone-IV
10	Water Resources	
10.1	Dams (in Nos)	null
10.2	Barrage (in Nos)	null
10.3	Lift (in Nos)	null
10.4	Power House (in Nos)	null
10.5	Water Bodies (in Nos)	4
11	Minor Irrigation(5th Census)	
11.1	Ground Water Schemes	3458
1	Dugwells (in Nos)	0
2	Shallow Tubewells (in Nos)	144
3	Deep Tubewells (in Nos)	3314
11.2	Surface Water Schemes	0
1	Surface Flow (in Nos)	0
2	Surface Lift (in Nos)	0
11.3	Water Distribution Devices	3457
1	Open Water Channel (in Nos)	3449
2	Underground Pipe (in Nos)	4
3	Surface Pipe (in Nos)	4
4	Drip (in Nos)	0
5	Sprinkler (in Nos)	0
6	Others (in Nos)	0
11.4	Culturable Command Area(in ha)	7245.23
11.5	Irrigation Potential Created(in ha)	13531.02
11.6	Irrigation Potential Utilized(in ha)	11490.94

## 2.8 LULC

Land use/land cover maps (1:50000 scale) by National Remote Sensing Centre (NRSC).

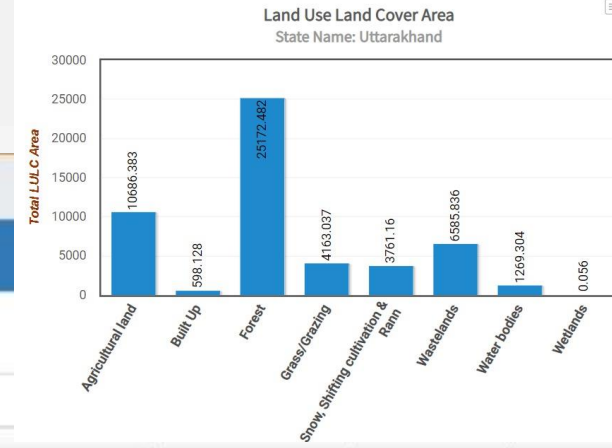


Country : India

Statistics Chart

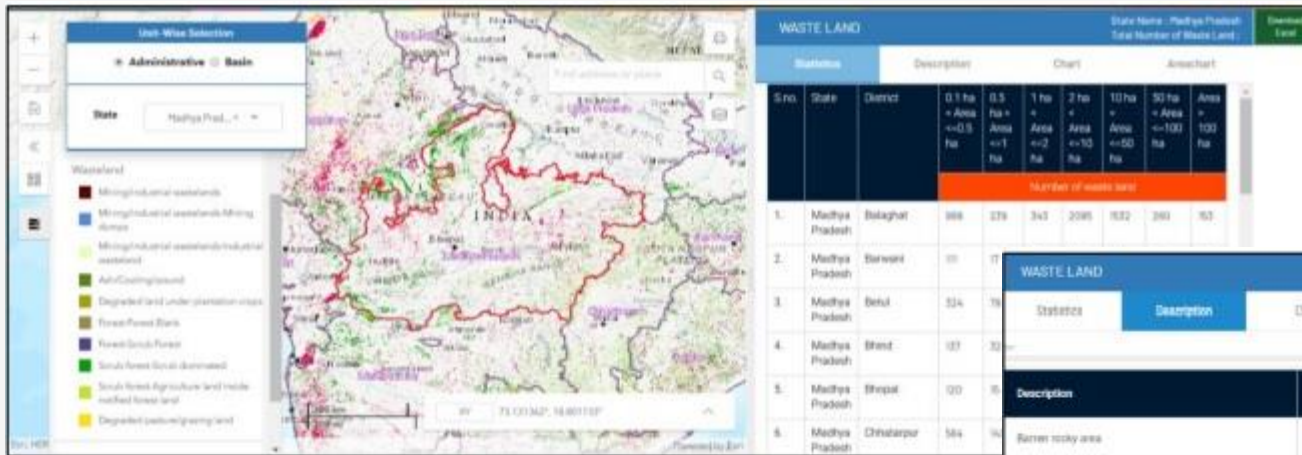
Filter

Id	State	Land Use Level Three	Land Use Main Class	Land Use Level Two	Area Sqkm
1	Andaman & Nicobar	Agricultural Plantation	Agricultural Plantation	Agricultural Land	57.40
2	Andaman & Nicobar	Lagoon, creeks, mud flats etc.	Coastal	Wetlands	91.15
3	Andaman & Nicobar	Salt pans	Coastal	Wetlands	0.91
4	Andaman & Nicobar	Cropped in 2 seasons	Cropland	Agricultural Land	2.73
5	Andaman & Nicobar	Cropped in more than 2 seasons	Cropland	Agricultural Land	0.06
6	Andaman & Nicobar	Kharif	Cropland	Agricultural Land	216.62
7	Andaman & Nicobar	Rabi	Cropland	Agricultural Land	70.16




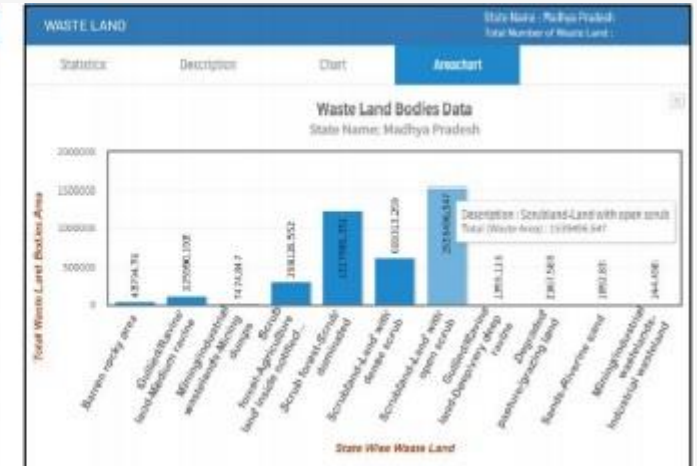
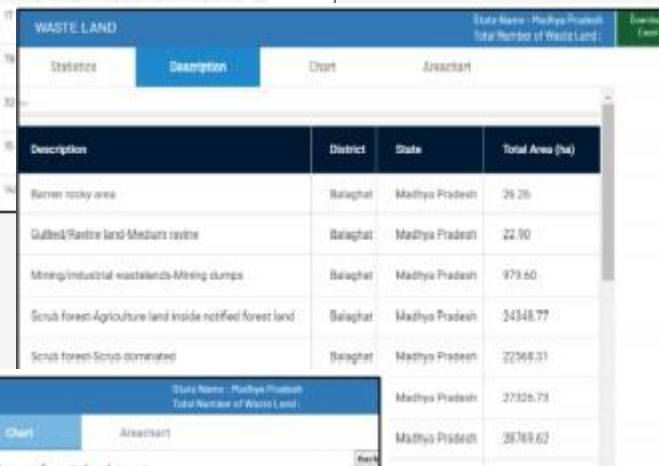
## 2.9 Wasteland

- Distribution and the spatial extent of the wasteland
- based on 2005-06 satellite data (prepared by NRSC in collaboration with various partner institutions)



Unit-wise selection and statistics

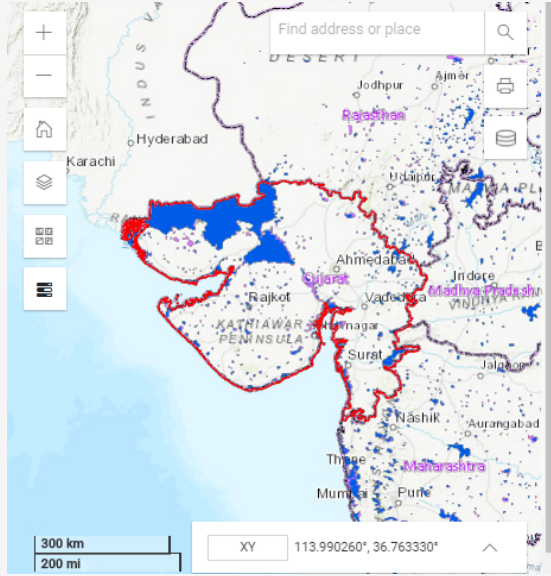
Classes under wasteland statistics and charts



Number of wastelands in unit selected with area wise distribution chart

## 2.10 Wet Lands

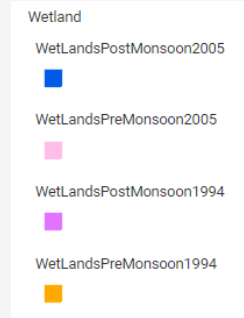
- Spatial distribution and extent of wetlands for the year 1994 & 2005 (pre and post monsoon)
- Satellite based product



State Name : Gujarat

[List of Wetlands](#) [Statistics](#) [Chart](#) [Download Excel](#)

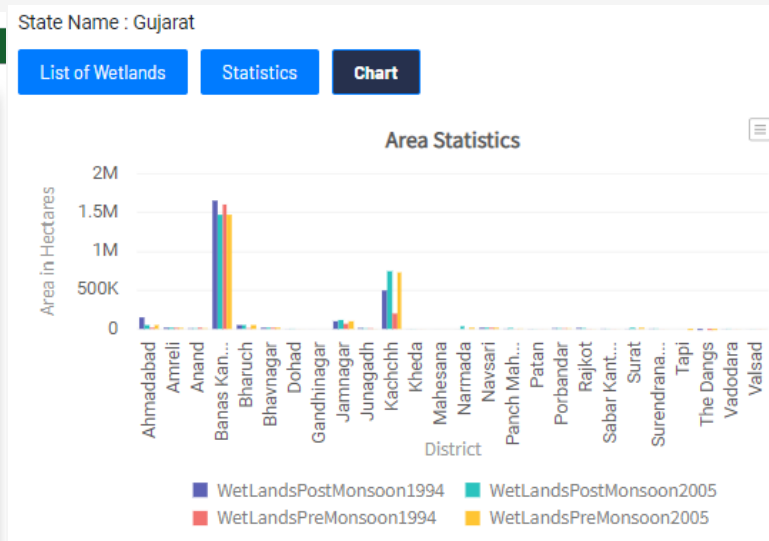
SN.	State	District	Location of Wetland	Nature of Wetland	Basin	Sub Basin	Type of Wetland	Wet Name	Wet Time	Area
1	Gujarat	Ahmadabad	Inland	Natural	Sabarmati	Sabarmati Lower	Ox-bow lakes/cut off meanders		WetLandsPostMonsoon1994	58.3
2	Gujarat	Ahmadabad	Inland	Natural	Sabarmati	Sabarmati Lower	Lake/ponds		WetLandsPostMonsoon1994	1596
3	Gujarat	Ahmadabad	Inland	Natural	Sabarmati	Sabarmati Lower	Lake/ponds		WetLandsPostMonsoon1994	7940
4	Gujarat	Ahmadabad	Inland	Man-made	Sabarmati	Sabarmati Lower	Reservoirs		WetLandsPostMonsoon1994	141.1
5	Gujarat	Ahmadabad	Coastal	Natural	Sabarmati	Sabarmati Lower	Sand/beach/spit/bar		WetLandsPostMonsoon1994	81.3
6	Gujarat	Ahmadabad	Coastal	Natural	Sabarmati	Sabarmati Lower	Sand/beach/spit/bar		WetLandsPostMonsoon1994	700



State Name : Gujarat

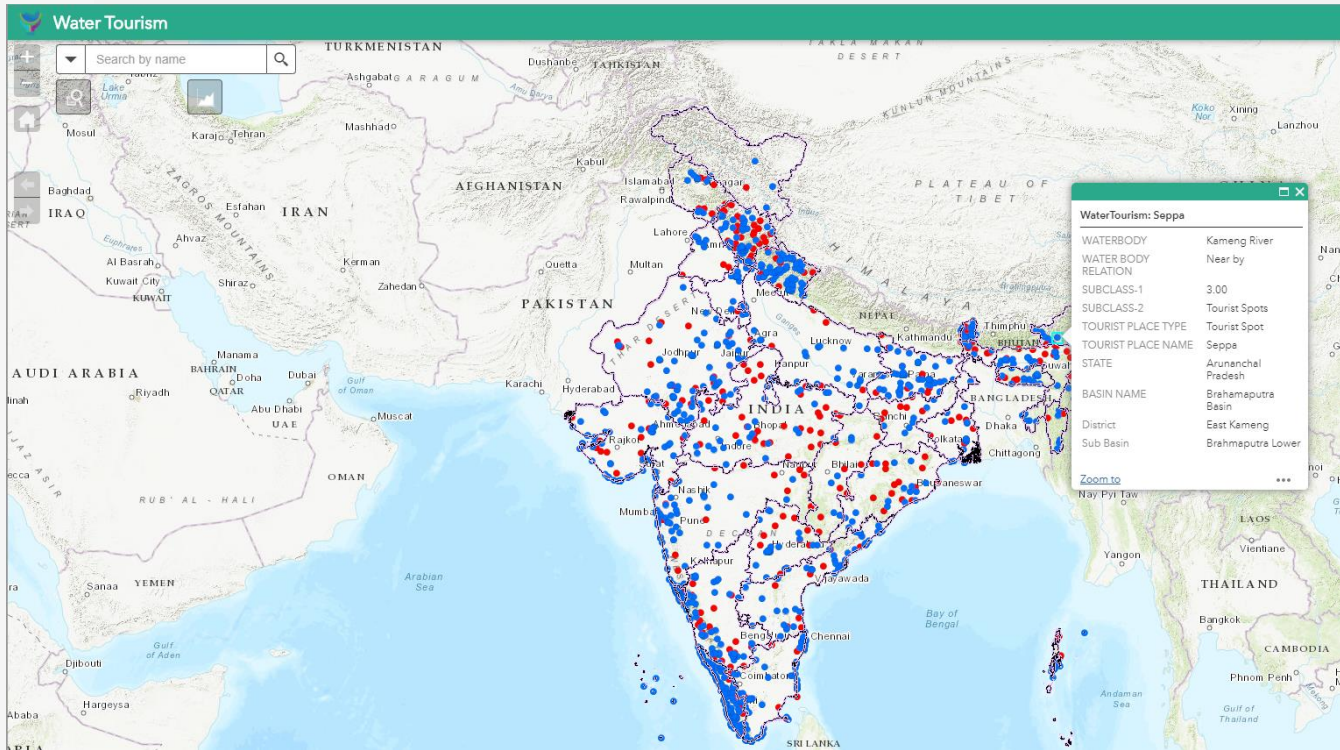
[List of Wetlands](#) [Statistics](#) [Chart](#) [Download Excel](#)

SN.	District	WetLands Post Monsoon 1994 (Area (Ha))	WetLands Post Monsoon 2005 (Area (Ha))	WetLands Pre Monsoon 1994 (Area (Ha))	WetLands Pre Monsoon 2005 (Area (Ha))
1	Ahmadabad	164343.409	56361.360	22562.365	50663.856
2	Amreli	19665.688	18458.501	14537.872	13911.876
3	Anand	9362.729	9660.722	17612.530	9793.457
4	Banas Kantha	1656868.764	1485024.998	1619283.244	1480469.808
5	Bharuch	53121.648	52327.808	10696.383	51730.916
6	Bhavnagar	27311.142	30875.074	15610.027	25066.474
7	Dohad	2700.005	5694.024	1110.373	1226.156
8	Gandhinagar	459.647	84.101	149.130	59.738



## 2.11 Water Tourism

- Provides the basic details of water tourism sites like its spatial location (latitude/longitude), name of the site, name of the water body (if available), state & district to which it belongs and a brief description of the place.



**Query**

Query Tool	Results
State wise search - Water Tourism	
Basin wise search - Water Tourism	
State wise search - Wild Life	
Basin wise search - Wild Life	

**Query**

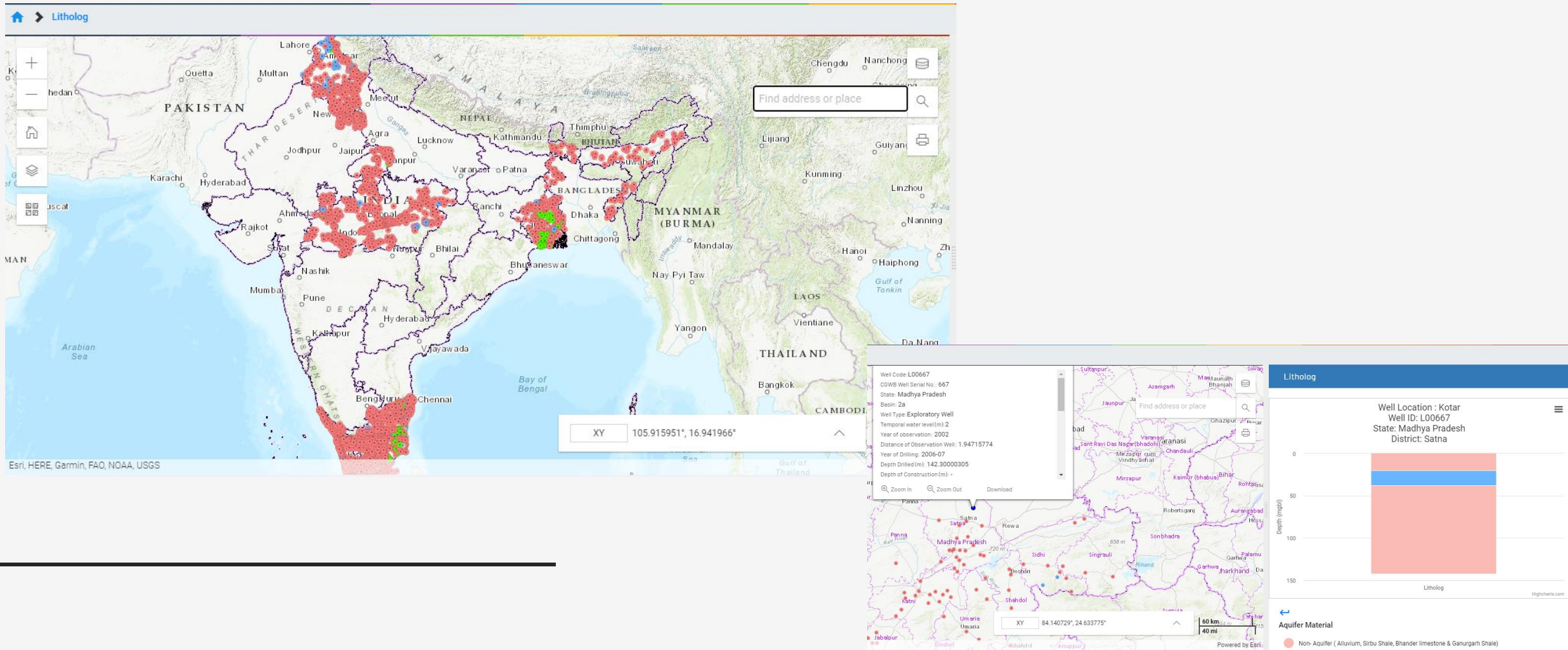
Query Tool	Results
State wise search - Wild Life_Query result	
Number of features found: 26	
<b>Chail Wildlife Sanctuary</b>	
Tourist Place Type	Wildlife Sanctuary
Tourist place name	Chail Wildlife Sanctuary
State	Himachal Pradesh
Water body relation	Near by
Basin Name	Ganga Basin
District	Shimla
Sub Basin	Yamuna Upper
<b>Darlaghat Wildlife Sanctuary</b>	
Tourist Place Type	Wildlife Sanctuary
Tourist place name	Darlaghat Wildlife Sanctuary
State	Himachal Pradesh
Water body relation	Near by
Basin Name	Indus (Up to border) Basin
District	Solan
Sub Basin	Sutlaj Lower
<b>Gobindsagar Wildlife Sanctuary</b>	
Tourist Place Type	Wildlife Sanctuary
Tourist place name	Gobindsagar Wildlife Sanctuary
State	Himachal Pradesh
Water body relation	On
Basin Name	Indus (Up to border) Basin
District	Bilaspur
Sub Basin	Sutlaj Upper



# 3. Static Modules

## 3.1 Litholog

- Provides the litholog of boreholes (currently available for 9 states)
- Information provided in terms of major lithology & aquifer zones (encountered / tapped)
- Individual bore logs with static parameters have been represented graphically.

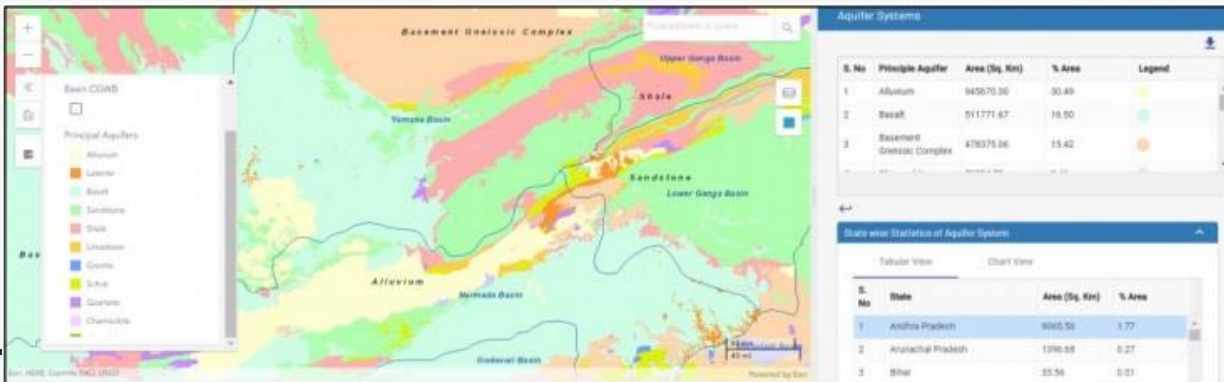


### 3.2 Aquifer

- 14 Principal Aquifer Systems &
- 42 Major Aquifers.
- In addition, Aquifer thickness, depth of first aquifer and aquifer material
- Map is available for view for the states having lithology data.



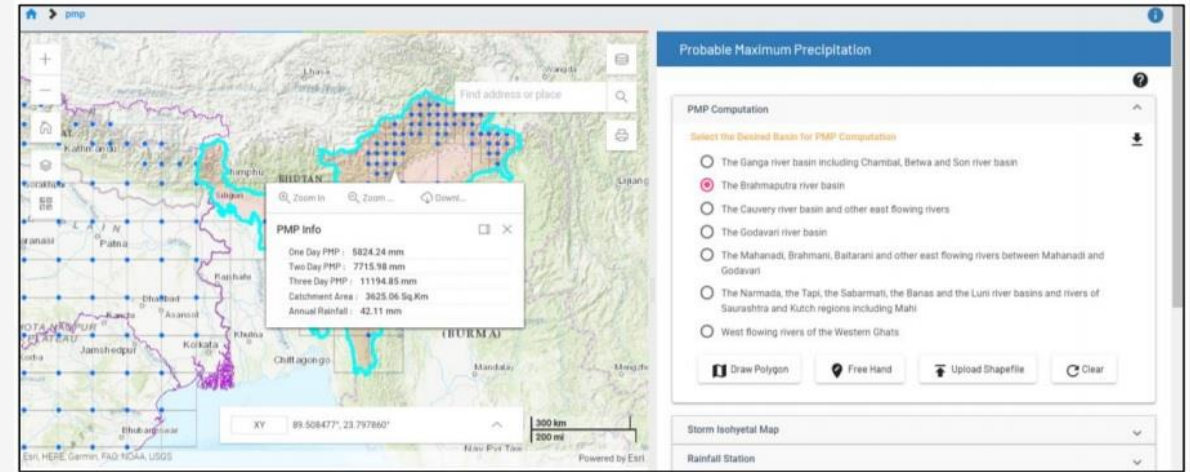
Aquifer Systems



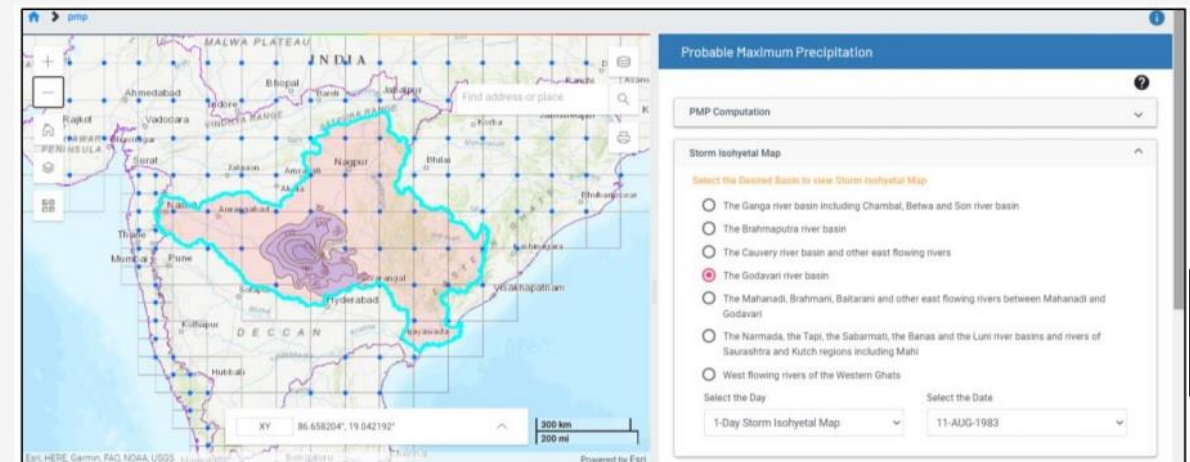
Aquifers statistics state level

### 3.3 Probable Maximum Precipitation (PMP)

- PMP value will be computed for an area of interest
- Query area limit is 500 Sq. km.



PMP Computation - Result



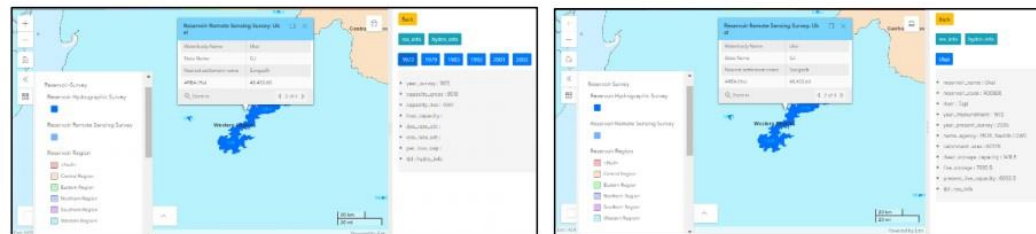
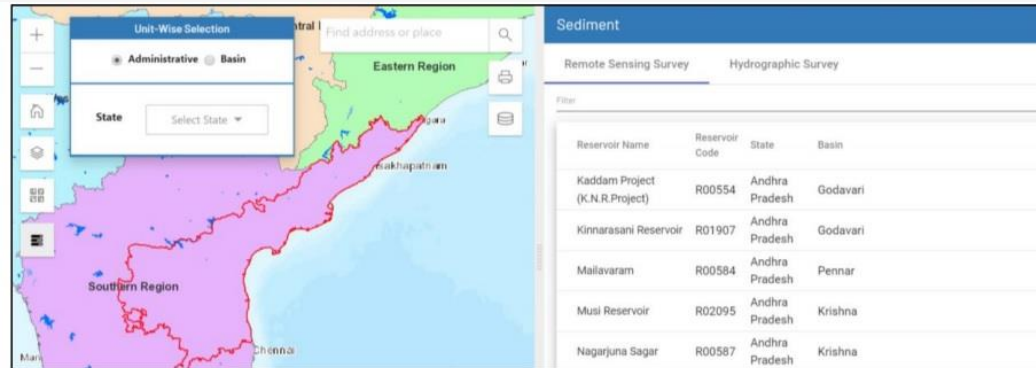
Storm Isohyetal Map

### 3.4 Reservoir Sedimentation studies

- displays the result of sediment study done using remote sensing method and hydrographic survey in different reservoirs spread across India.



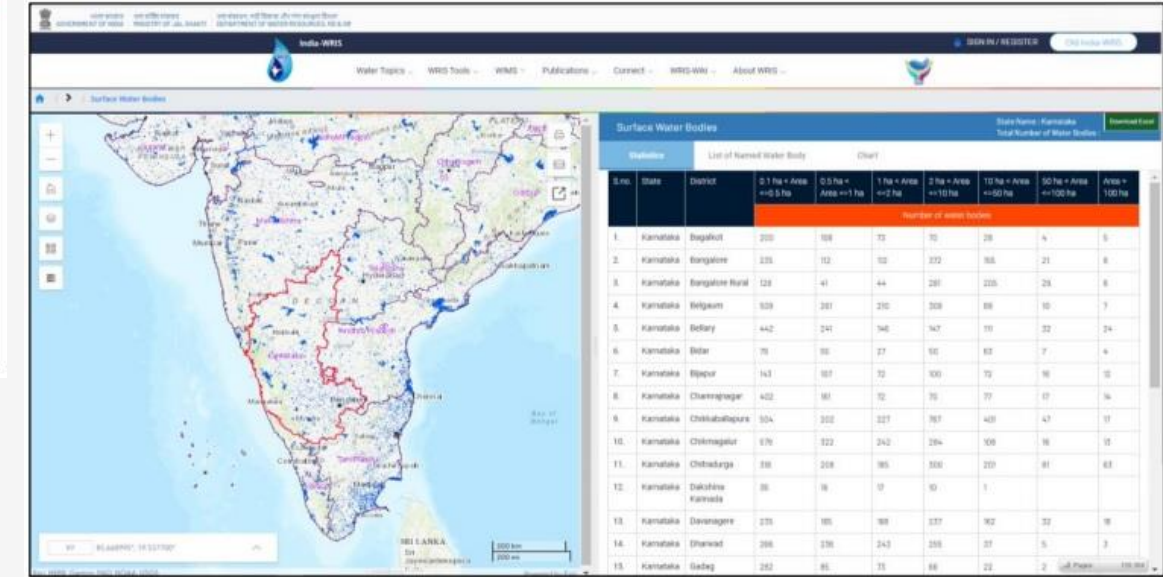
Reservoir Sediment Study



Unit wise filter and information view

### 3.5 Surface Water Bodies

-Spatial distribution, extent and no. of surface Water Bodies mapped across nation.  
- waterbodies under different area classes.



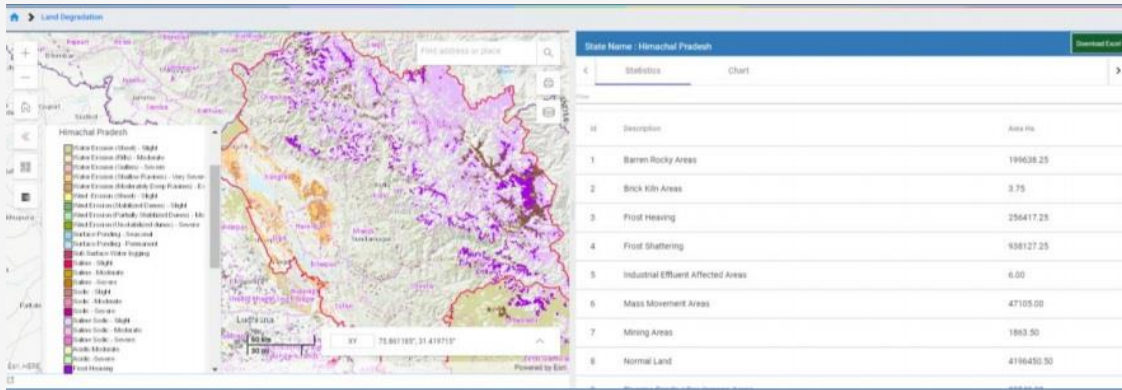
Surface Water Bodies – Unit Selection - Statistics



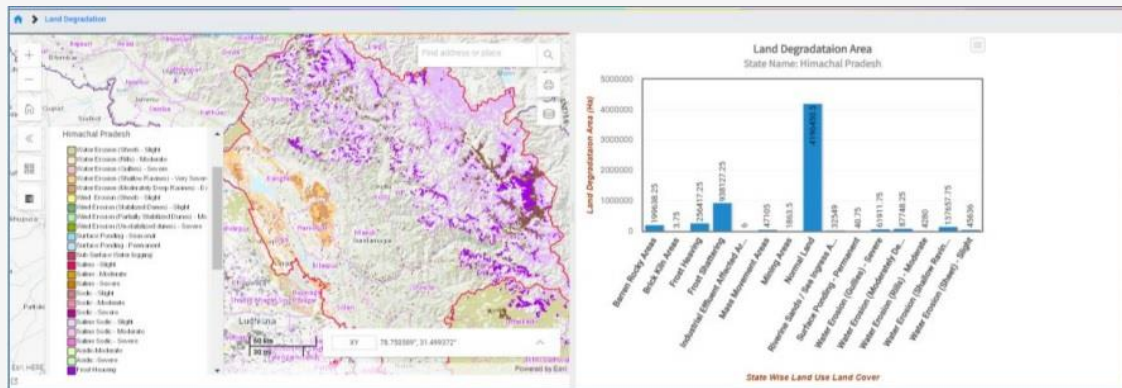
Drill down charts

### 3.6 Land Degradation

- Spatial distribution, extent and the area under land degradation (available for 8 states only)
- It represents areas under various forms of land degradation processes, its type and severity level.



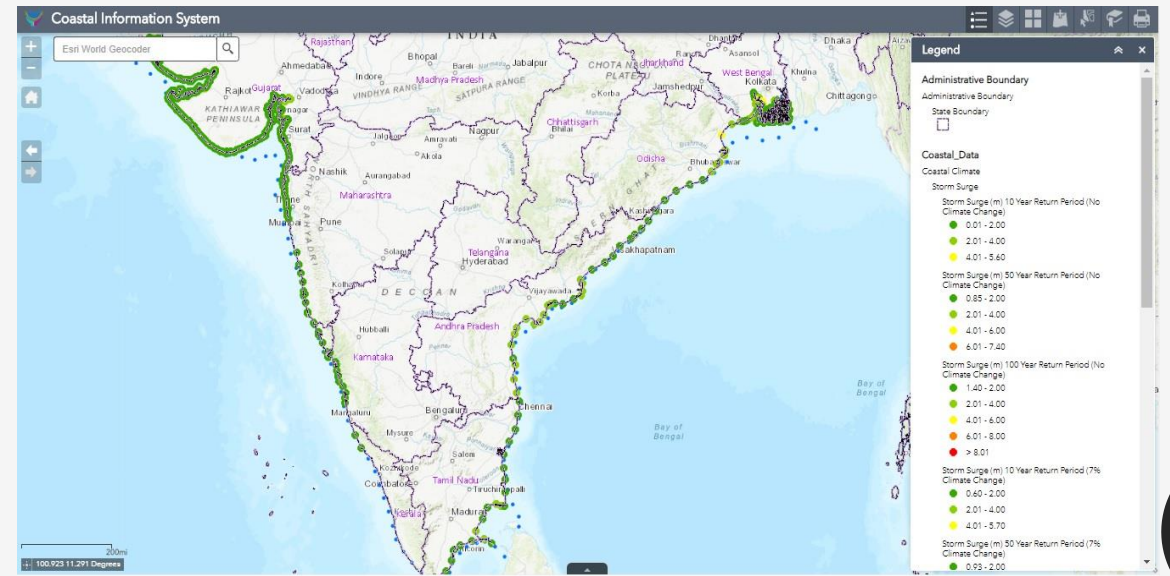
State Selection and Statistics



State selection and Chart

### 3.7 Coastal Information System

- Provides a comprehensive database related to oceanographic and meteorological data for the entire coast of India
- The oceanographic and meteorological variables considered includes Storm surge, Cyclone, Wave and Sea-Level Rise
- Storm Surge and Cyclone data are provided at a distance of 10 km for Gujarat, Maharashtra, and West Bengal and rest of the coast line at 50 km interval.



Coastal Information System

### 3.8 Soil

- Distribution of soil layer for entire country
- represents variation of soils in terms of texture, depth, slope, erosion and productivity.

SN	State	District	Description	Area in (ha)
1	Madhya Pradesh	Alirajpur	Deep,Moderately deep, slightly/moderately shallow (depth>50cm)	193196.421
2	Madhya Pradesh	Alirajpur	Extremely shallow (< 10cm)	3512.861
3	Madhya Pradesh	Alirajpur	Shallow (25-50cm)	107187.948
4	Madhya Pradesh	Alirajpur	Very shallow (10-25 cm)	17582.564
5	Madhya Pradesh	Anuppur	Deep,Moderately deep, slightly/moderately shallow (depth>50cm)	322332.317
6	Madhya Pradesh	Anuppur	Extremely shallow (< 10cm)	
7	Madhya Pradesh	Anuppur	Shallow (25-50cm)	
8	Madhya Pradesh	Anuppur	Very shallow (10-25 cm)	

State Selection and Statistics

Area	State	Description	District	Tbl
27.878 BR	BR	DATA NOT AVAILABLE	Araria	soil_depth
27051.012 BR	BR	Deep,Moderately deep, slightly/mod	Araria	soil_depth
42175.627 BR	BR	Deep,Moderately deep, slightly/mod	Anuppur	soil_depth
2363.175 BR	BR	Extremely shallow (< 10cm)	Anuppur	soil_depth
15238.104 BR	BR	Shallow (25-50cm)	Anuppur	soil_depth
278805.358 BR	BR	Deep,Moderately deep, slightly/mod	Aurangabad	soil_depth
8929.316 BR	BR	Extremely shallow (< 10cm)	Aurangabad	soil_depth
19734.39 BR	BR	Shallow (25-50cm)	Aurangabad	soil_depth
7648.153 BR	BR	Very shallow (10-25 cm)	Aurangabad	soil_depth
273201.17 BR	BR	Deep,Moderately deep, slightly/mod	Banka	soil_depth
6374.313 BR	BR	Extremely shallow (< 10cm)	Banka	soil_depth
398.223 BR	BR	Shallow (25-50cm)	Banka	soil_depth
18105.346 BR	BR	Very shallow (10-25 cm)	Banka	soil_depth
166834.29 BR	BR	Deep,Moderately deep, slightly/mod	Begusarai	soil_depth
19452.714 BR	BR	Extremely shallow (< 10cm)	Begusarai	soil_depth
207398.749 BR	BR	Deep,Moderately deep, slightly/mod	Bhagalpur	soil_depth
37141.194 BR	BR	Extremely shallow (< 10cm)	Bhagalpur	soil_depth
204434.052 BR	BR	Deep,Moderately deep, slightly/mod	Bhojpur	soil_depth
23630.923 BR	BR	Extremely shallow (< 10cm)	Bhojpur	soil_depth
159949.252 BR	BR	Deep,Moderately deep, slightly/mod	Buxar	soil_depth
4348.298 BR	BR	Extremely shallow (< 10cm)	Buxar	soil_depth
218254.686 BR	BR	Deep,Moderately deep, slightly/mod	Darbhanga	soil_depth
1858.278 BR	BR	Extremely shallow (< 10cm)	Darbhanga	soil_depth
411454.386 BR	BR	Deep,Moderately deep, slightly/mod	Gaya	soil_depth

Data in Excel format

### 3.9 River Basin System

- Provides various hydrological boundaries (basin, sub-basin and water shed along with river layer) by different agencies



Global search

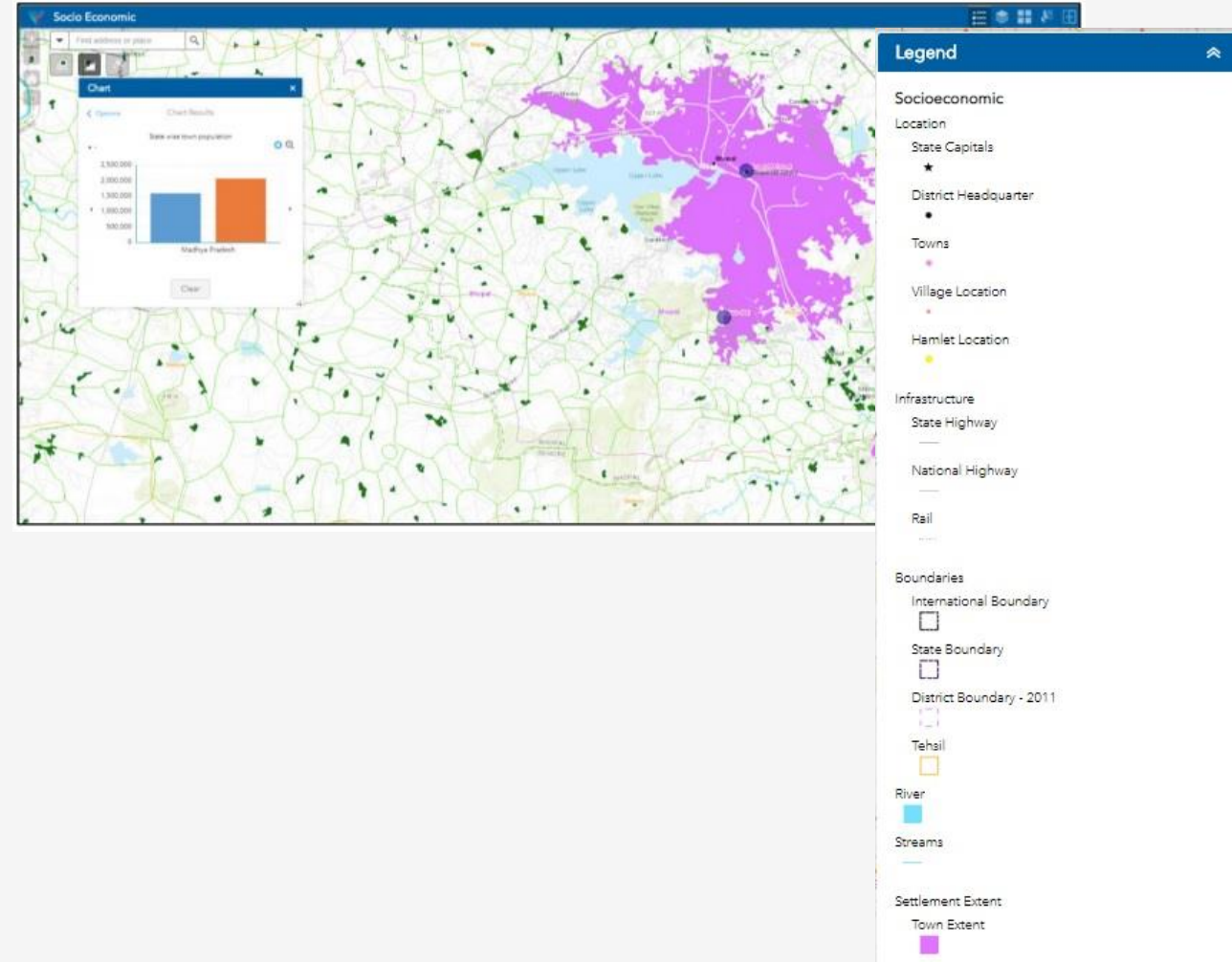


Zoom to feature

### 3.10 Socio Economic Census

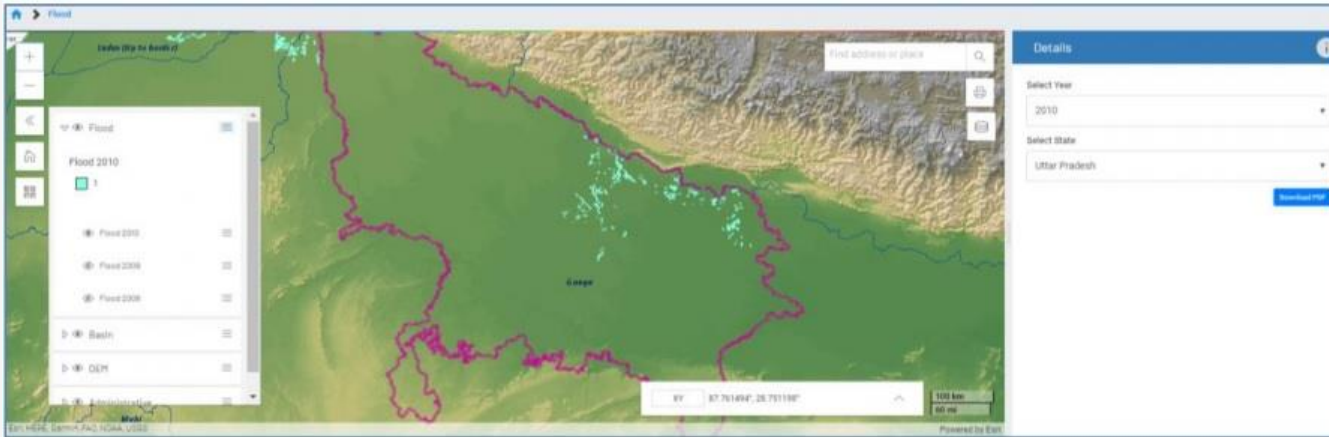
- Information regarding hierarchy of Administrative boundaries, settlement information for urban and rural sets

- Village boundary layer (declared by SOI) also provided

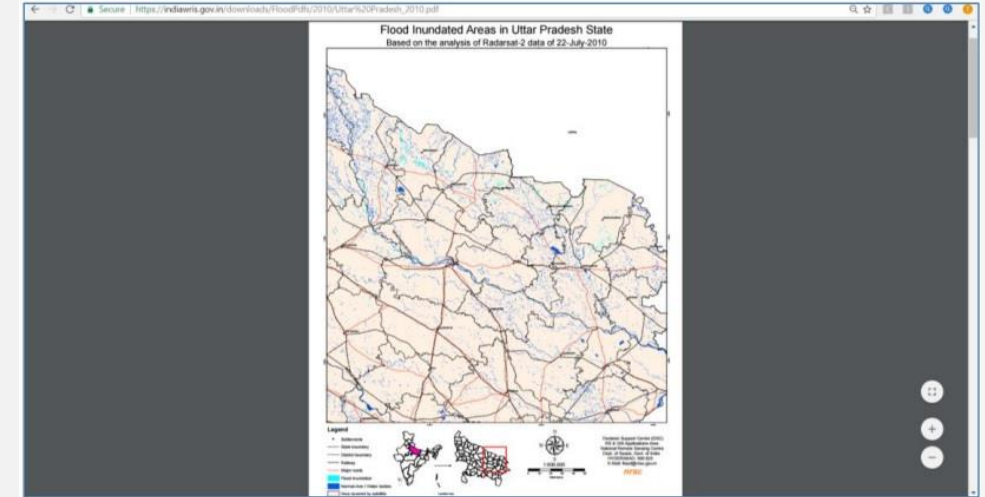


### 3.11 Hydro-met Extremes

- Flood inundated area based on satellite derived images for three years viz., 2008, 2009 and 2010

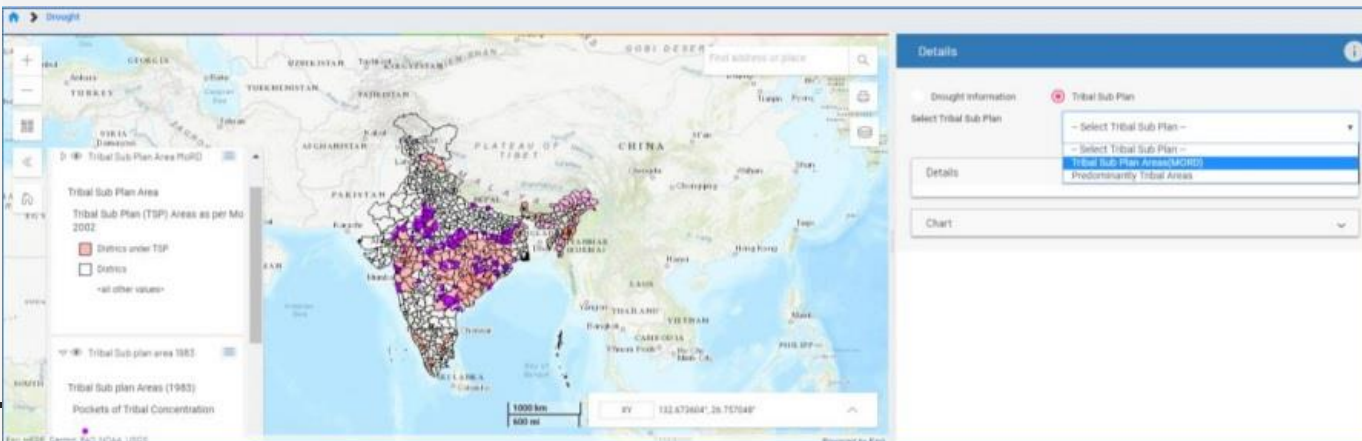


*Flood - State selection and pdf downloads*

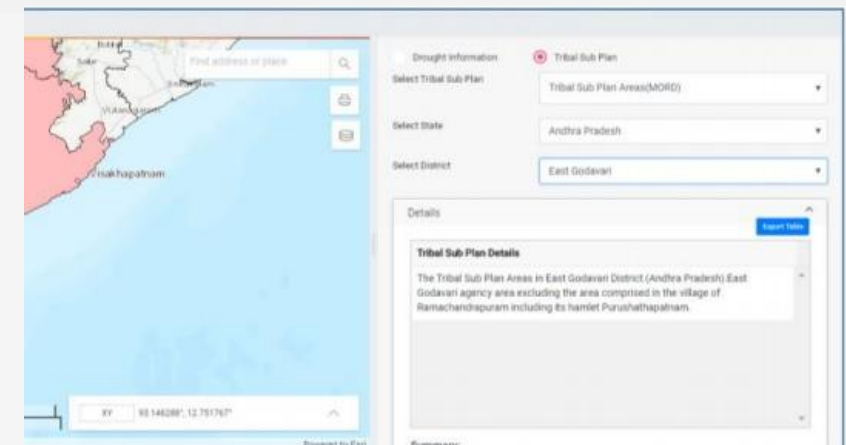


*Flood pdfs*

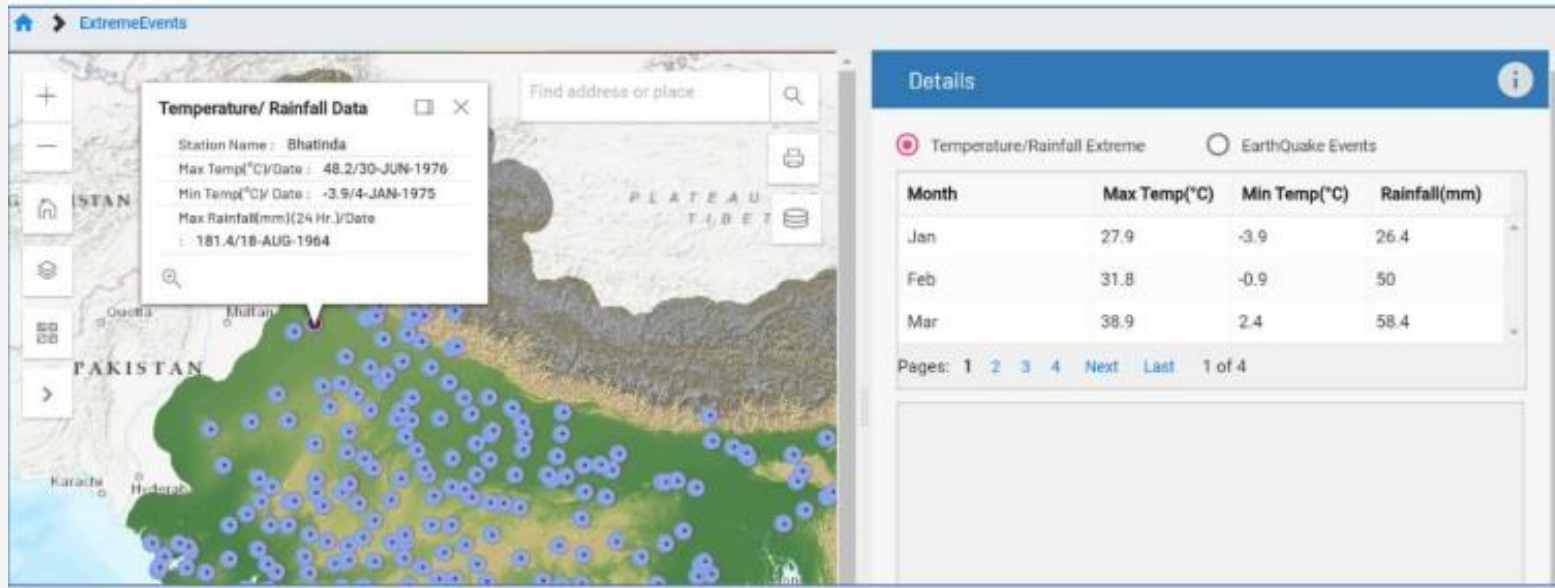
- Drought Prone Area based on the information generated under two main themes i.e. Areas under Drought Prone Development and Desertification Development & Tribal Sub-Plan Areas in the Country



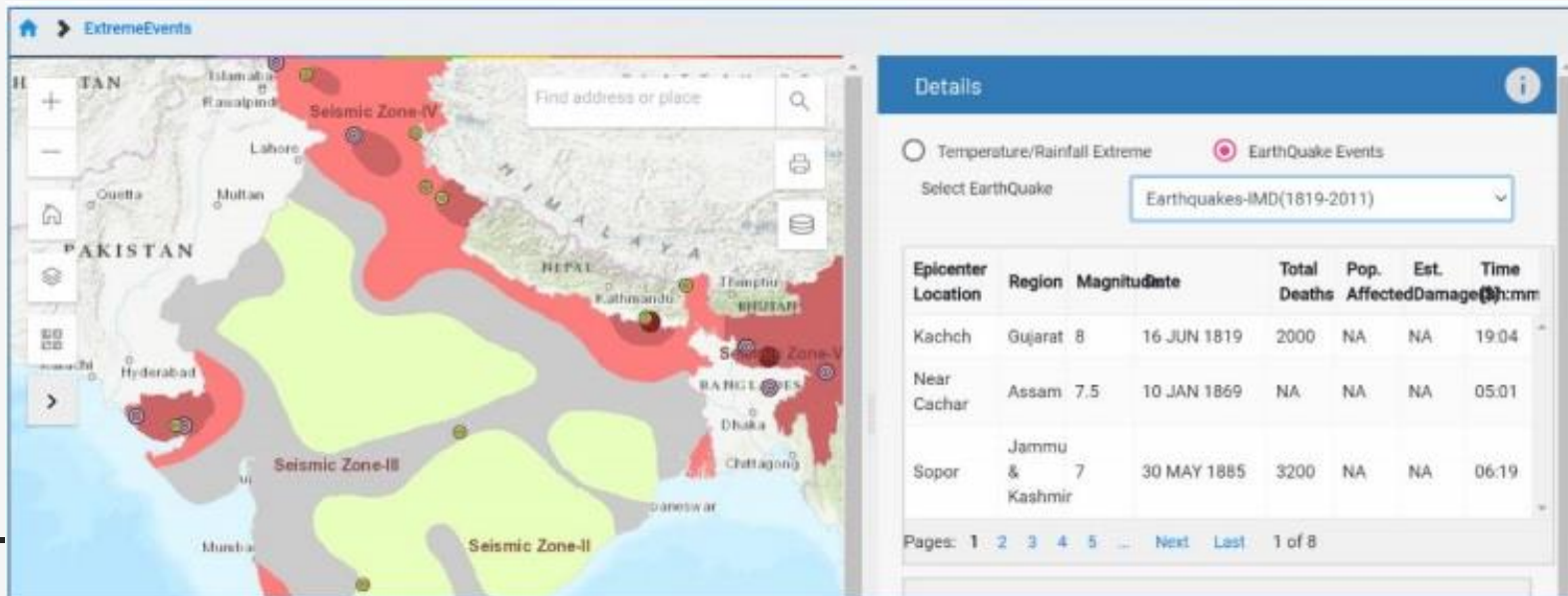
*Drought – Tribal sub plan*



*Drought – District selection and statistics*



*Temperature / Rainfall Extremes*



*Earthquake*



### 3.12 Groundwater Prospects

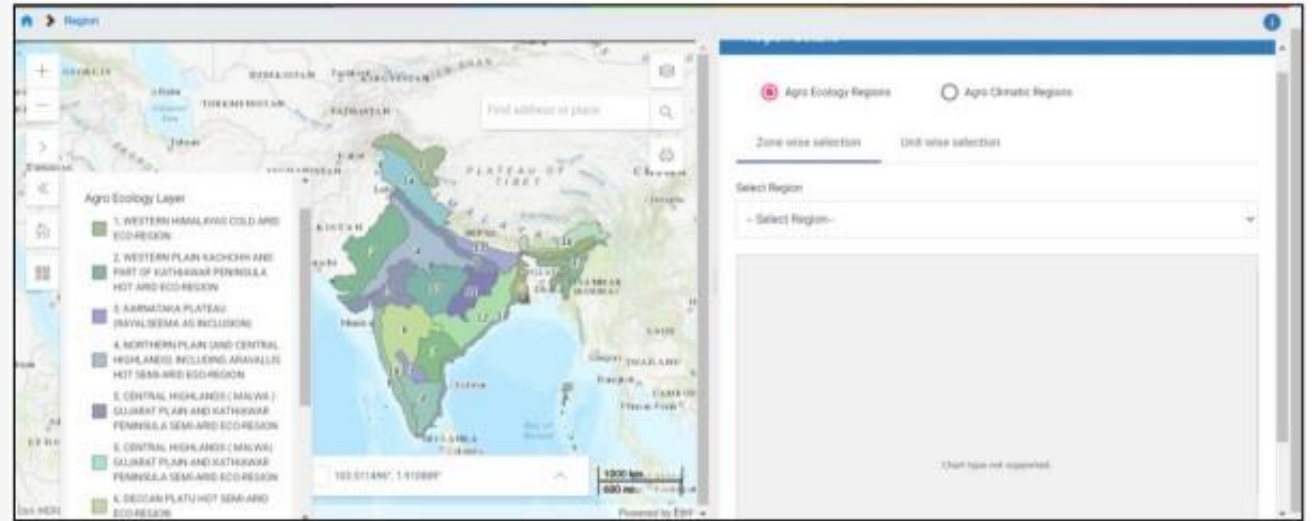
- Provides information regarding potential areas in terms of ground water availability (both quantity and quality).
- Maps are provided on 1:50,000 scale.



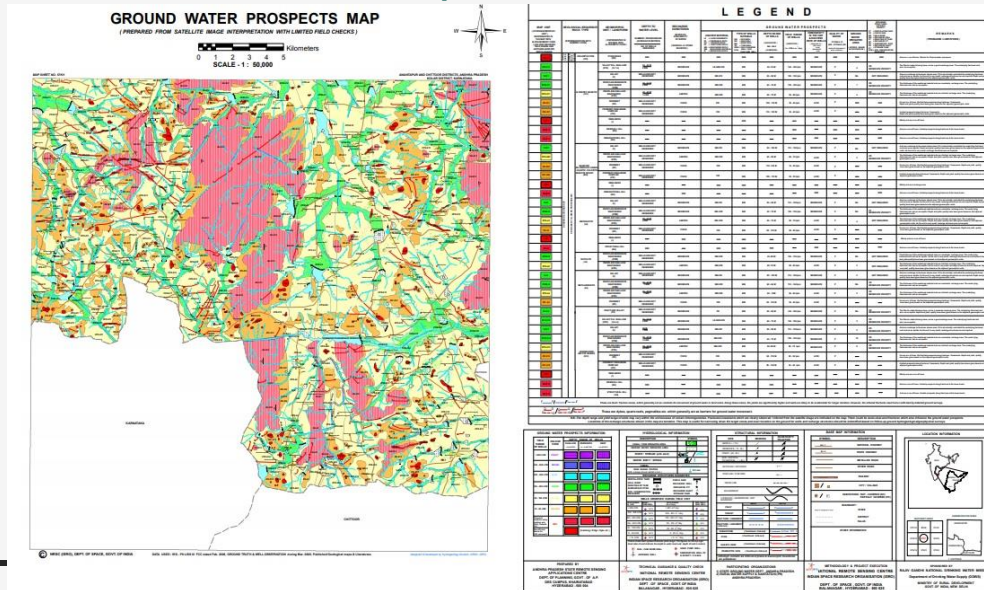
Groundwater Prospects Grid in selected state

### 3.13 Region

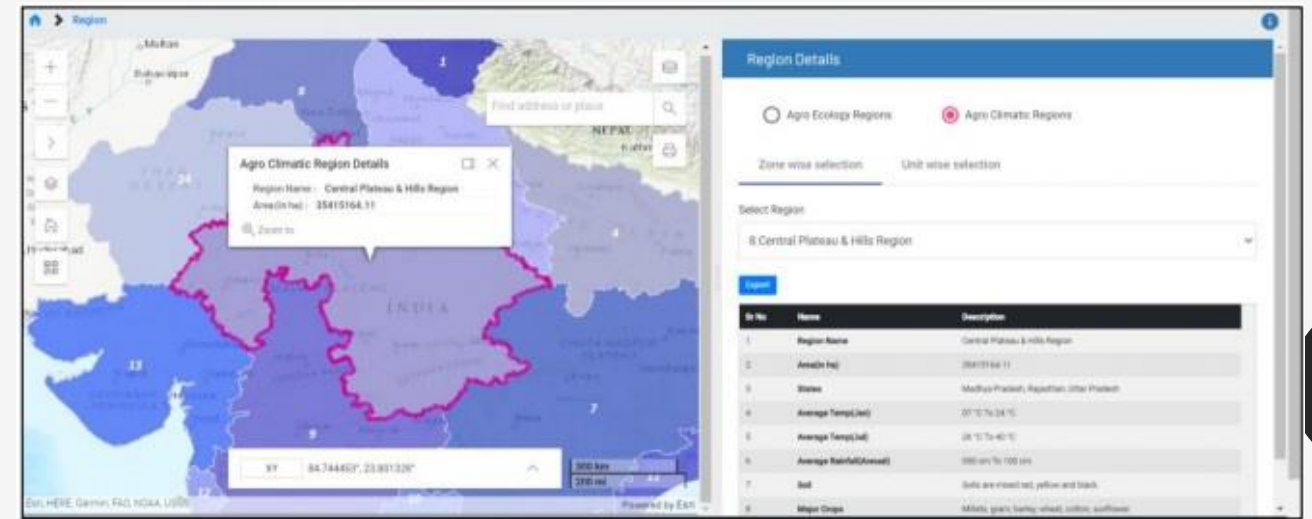
- Provides spatial distribution of various agro-ecological and agro-climatic region across the country



Agro Ecology Regions



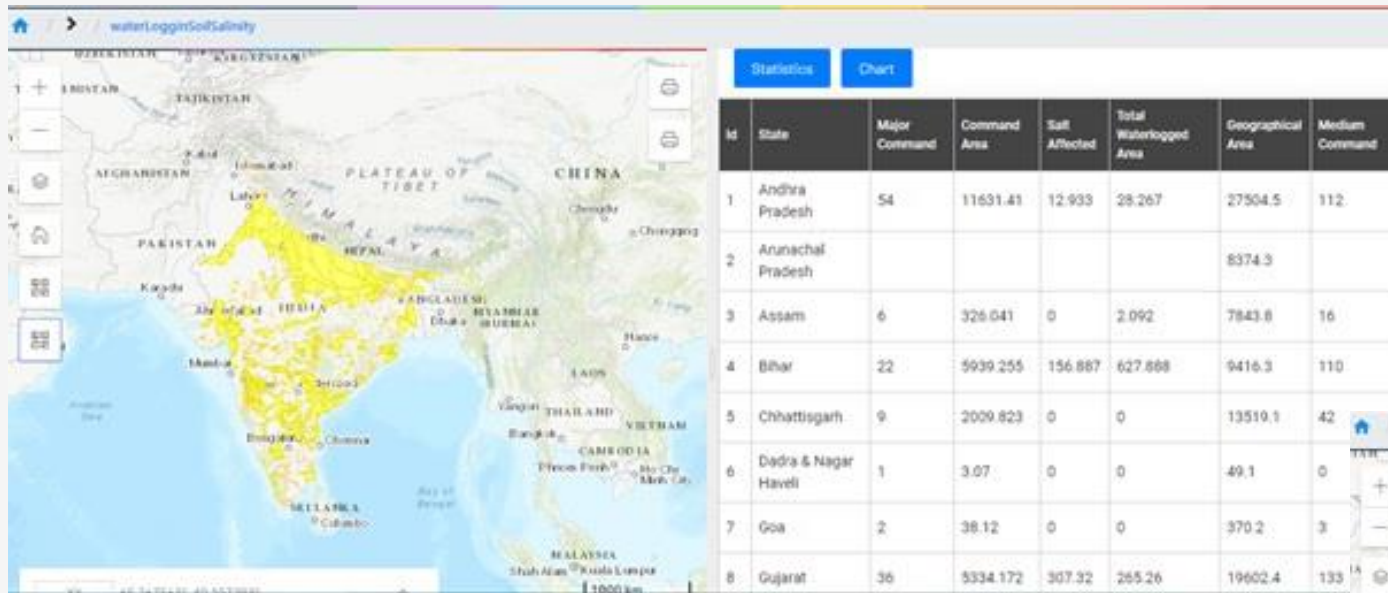
Downloads – View of the map with legend



Agro Climatic Regions – Information for the selected zone

### 3.14 Water logging & Soil salinity

- Provides statistical analysis of water-logging area and soil salinity under major and medium commands in different State along with chart view.



Water Logging and Soil Salinity Module

Statistics and Charts



# 4. Utilities

## 4.1 Data/Report Download (Tabular)

- Offers download of time series data
- Various types of reports already generated, for ease of data assessment and usage.
- Also has a comparison dashboard for comparing the reservoirs and river points data.

The interface shows a navigation bar with 'Back to Water Data Online' and 'Download Data' links. Below, there are three panels illustrating different report selection options:

- Panel 1:** Application dropdown is open, showing options: Rainfall, Reservoir, River Point, Ground Water.
- Panel 2:** Application is set to 'Ground Water'. Report Type dropdown is open, showing: Select Required Report, State wise Level Report, District wise Level Report, State Wise Station Level Report.
- Panel 3:** Application is set to 'Rainfall'. Report Type dropdown is open, showing: Select Required Report, State Wise Timeseries, District Wise Timeseries, Station Wise Timeseries.

The main form includes sections for 'Source', 'Location', and 'Time'. The 'Location' section has a 'State' dropdown with a list of Indian states including Karnataka, Kerala, Lakshadweep, Madhya Pradesh, Maharashtra, Manipur, Meghalaya, Mizoram, Nagaland, Orissa, Pondicherry, Punjab, Rajasthan, Sikkim, Tamil Nadu, Telangana, Tripura, Uttaranchal, and West Bengal. The 'Time' section includes 'Time Step' (Daily), 'Start' and 'Stop' date pickers, and 'Aggregation Type' (Sum).

The 'Storage Comparison' dashboard features a navigation bar and a main form with the following sections:

- Application:** Reservoir
- Report Type:** Select Required Report
- Source:** Select Source dropdown with options: CWC, AP STATE
- Location:** View (Admin), State, District, Reservoir dropdowns
- Time:** Date picker

An inset window shows a data table with columns for 'Station Name', 'Station Code', 'Station Type', 'Station Category', 'Station Group', 'Station Sub-Group', 'Station Address', 'Station Coordinates', 'Station Elevation', 'Station Capacity', 'Station Status', 'Station Remarks', and 'Station Date'. The table contains multiple rows of data.

## **4.2 Data Availability**

- Availability of time series data of telemetry and manual stations as per State/Agency/Basin wise.
- Color code is provided to display the recent data availability and availability report download for selected unit is also provided through this module.

## **4.3 Feedback**

- Provides interface to post user suggestions and feedback.

## **4.4 Geoviewer**

- Tool to visualize all the different sets of data on a single application for a comparative and interlinked view to derive a holistic picture with overlay.

## **4.5 Login**

- provides provision for new user to register and get connected to India-WRIS portal for updates. For downloads and providing data inputs, login is provided based on user categories and with a password.

## **4.6 WRIS Wiki**

- Comprehensive information for the water resources assets and projects of the country is made available through WRIS Wiki application.

## **4.7 Metadata**

- Metadata module offers the information about the different GIS layers, its source, Citation and other details.
-

## 4.8 Mobile App

- A precise version of India-WRIS is being developed for mobile and handheld devices.

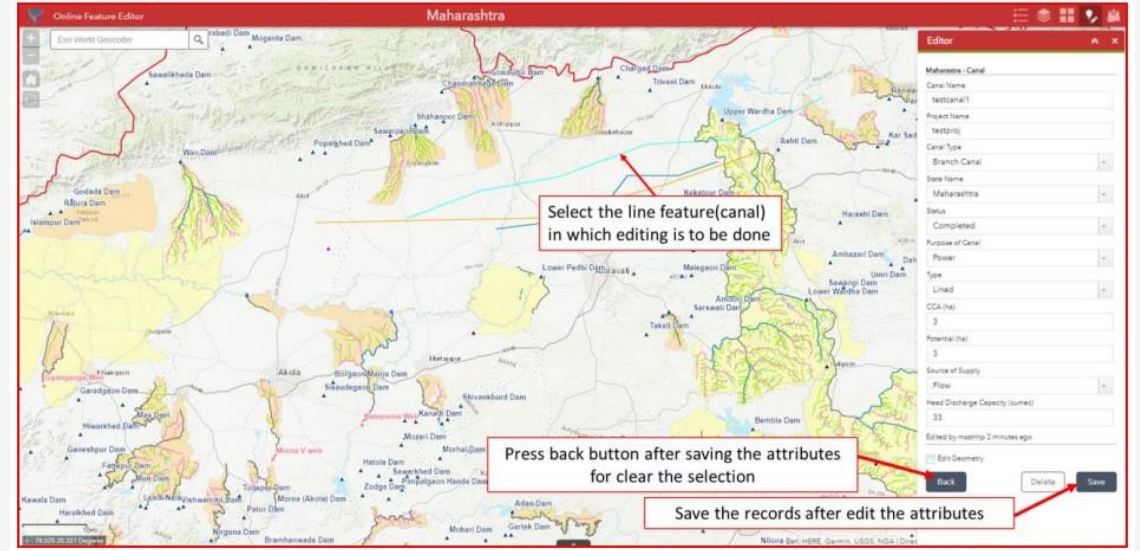
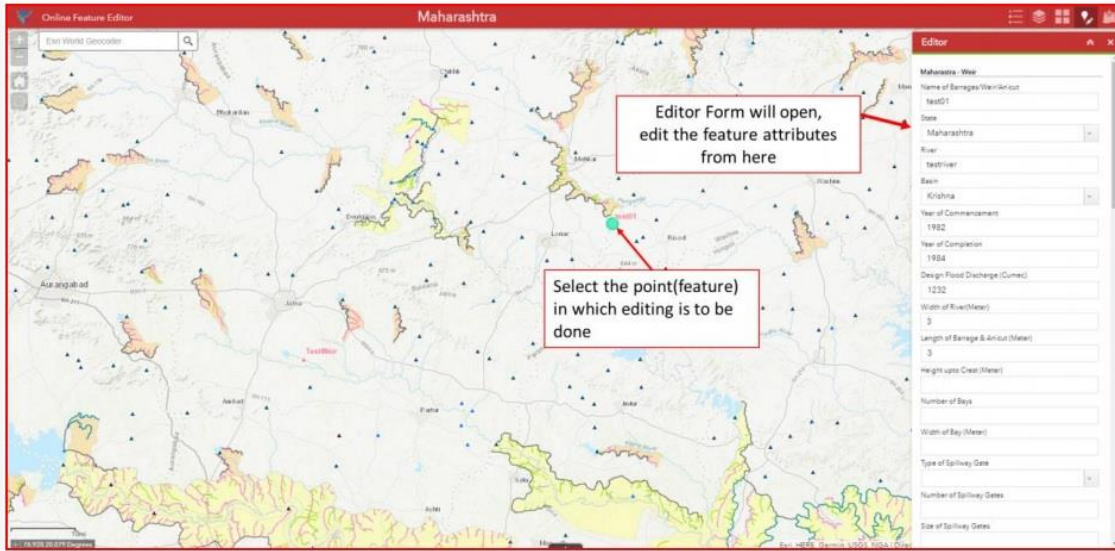
## 4.9 Online Web Editor

- To provide a platform for the state agencies to upload the water resources information

- Add/edit/delete the features and attributes online for six themes namely, dam, barrage, weir, anicut, lift and canal for further dissemination at India-WRIS platform.

- State users can update Irrigation Projects with authorized access.

The image displays two screenshots of the 'Online Feature Editor' web application for Maharashtra. The interface includes a map of Maharashtra with various water resource features marked. The 'Editor' form is visible on the right side of the screen, containing fields for Name of Barrage/Weir/Anicut, State, River, Basin, Year of Commencement, Year of Completion, Design Flood Discharge (Cumec), Width of River (Meter), Length of Barrage & Anicut (Meter), Height upto Crest (Meter), Number of Bays, Width of Bay (Meter), Type of Spillway Gate, Number of Spillway Gates, and Size of Spillway Gates. The left screenshot shows a 'Clicked point (weir)' on the map. The right screenshot shows a 'Draw a line feature (canal)' on the map. A 'Back' button is highlighted with a red arrow and a text box that says 'Press back button after saving the attributes for clear the selection'. A 'Save' button is also highlighted with a red arrow and a text box that says 'Save the records after filling the attributes'.



*Thank you*