



**EDR™** Environmental  
Data Resources Inc

## **EDR DataMap™ Area Study**

**Ispat Inland Mining  
Biwabik, MN 55708**

**July 15, 2005**

**Inquiry number 01465364.1r**

### **The Standard in Environmental Risk Management Information**

440 Wheelers Farms Road  
Milford, Connecticut 06460

#### **Nationwide Customer Service**

Telephone: 1-800-352-0050  
Fax: 1-800-231-6802  
Internet: [www.edrnet.com](http://www.edrnet.com)

# EXECUTIVE SUMMARY

A search of available environmental records was conducted by Environmental Data Resources, Inc. (EDR).

## TARGET PROPERTY INFORMATION

### ADDRESS

BIWABIK, MN 55708  
BIWABIK, MN 55708

## DATABASES WITH NO MAPPED SITES

No mapped sites were found in EDR's search of available ( "reasonably ascertainable " ) government records within the requested search area for the following databases:

### FEDERAL ASTM STANDARD

**NPL**..... National Priority List  
**Proposed NPL**..... Proposed National Priority List Sites  
**CERCLIS**..... Comprehensive Environmental Response, Compensation, and Liability Information System  
**CERC-NFRAP**..... CERCLIS No Further Remedial Action Planned  
**CORRACTS**..... Corrective Action Report  
**RCRA-TSDF**..... Resource Conservation and Recovery Act Information  
**RCRA-LQG**..... Resource Conservation and Recovery Act Information  
**RCRA-SQG**..... Resource Conservation and Recovery Act Information  
**ERNS**..... Emergency Response Notification System

### STATE ASTM STANDARD

**SHWS**..... Site Remediation System Database  
**MN PLP**..... Permanent List of Priorities  
**MN VIC**..... Voluntary Investigation and Cleanup Program  
**SWF/LF**..... Permitted Solid Waste Disposal Facilities  
**LUST**..... Leak Sites  
**UST**..... Underground Storage Tank Database  
**MN DEL PLP**..... Delisted Permanent List of Priorities  
**INDIAN UST**..... Underground Storage Tanks on Indian Land

### FEDERAL ASTM SUPPLEMENTAL

**CONSENT**..... Superfund (CERCLA) Consent Decrees  
**ROD**..... Records Of Decision  
**Delisted NPL**..... National Priority List Deletions  
**FINDS**..... Facility Index System/Facility Identification Initiative Program Summary Report  
**HMIRS**..... Hazardous Materials Information Reporting System  
**MLTS**..... Material Licensing Tracking System

## EXECUTIVE SUMMARY

<b>MINES</b> .....	Mines Master Index File
<b>NPL Liens</b> .....	Federal Superfund Liens
<b>PADS</b> .....	PCB Activity Database System
<b>FUDS</b> .....	Formerly Used Defense Sites
<b>DOD</b> .....	Department of Defense Sites
<b>INDIAN RESERV</b> .....	Indian Reservations
<b>UMTRA</b> .....	Uranium Mill Tailings Sites
<b>US ENG CONTROLS</b> .....	Engineering Controls Sites List
<b>ODI</b> .....	Open Dump Inventory
<b>RAATS</b> .....	RCRA Administrative Action Tracking System
<b>TRIS</b> .....	Toxic Chemical Release Inventory System
<b>TSCA</b> .....	Toxic Substances Control Act
<b>SSTS</b> .....	Section 7 Tracking Systems
<b>FTTS INSP</b> .....	FIFRA/ TSCA Tracking System - FIFRA (Federal Insecticide, Fungicide, & Rodenticide Act)/TSCA (Toxic Substances Control Act)

### STATE OR LOCAL ASTM SUPPLEMENTAL

<b>AST</b> .....	Aboveground Storage Tanks
<b>MN Spills</b> .....	Spills Database
<b>MN HWS Permit</b> .....	Active TSD Facilities
<b>MN LCP</b> .....	Closed Landfills Priority List
<b>DRYCLEANERS</b> .....	Registered Drycleaning Facilities
<b>LAST</b> .....	Leaking Aboveground Storage Tanks
<b>CDL</b> .....	Clandestine Drug Labs
<b>MN Enforcement</b> .....	Generators Associated with Enforcement Logs
<b>BULK</b> .....	Bulk Facilities Database
<b>MN AGSPILLS</b> .....	Department of Agriculture Spills

### EDR PROPRIETARY HISTORICAL DATABASES

<b>Coal Gas</b> .....	Former Manufactured Gas (Coal Gas) Sites
-----------------------	--

### BROWNFIELDS DATABASES

<b>US BROWNFIELDS</b> .....	A Listing of Brownfields Sites
<b>US INST CONTROL</b> .....	Sites with Institutional Controls
<b>MN VIC</b> .....	Voluntary Investigation and Cleanup Program
<b>INST CONTROL</b> .....	Site Remediation Section Database

### SURROUNDING SITES: SEARCH RESULTS

Surrounding sites were identified.

Page numbers and map identification numbers refer to the EDR Radius Map report where detailed data on individual sites can be reviewed.

Sites listed in ***bold italics*** are in multiple databases.

Unmappable (orphan) sites are not considered in the foregoing analysis.

# EXECUTIVE SUMMARY

## STATE OR LOCAL ASTM SUPPLEMENTAL

**MN LS:** The List of Sites includes: Comprehensive Environmental Response, Compensation, and Liability Information System (CERCLIS), No Further Remedial Action Planned (NFRAP), National Priorities List (NPL), Permanent List of Priorities (PLP), Sites delisted from the Permanent List of Priorities (DPLP), Hazardous Waste Permit Unit Project Facilities (HW PERM), List of Permitted Solid Waste Facilities (SW PERM), 1980 Metropolitan Area Waste Disposal Site Inventory, 1980 Statewide Outstate Dump Inventory (ODI), Voluntary and Investigation Program (VIC), and Closed Landfill Sites Undergoing Cleanup (LCP). The List of Sites comes from Minnesota Pollution Control

A review of the MN LS list, as provided by EDR, has revealed that there are 2 MN LS sites within the searched area.

<u>Site</u>	<u>Address</u>	<u>Map ID</u>	<u>Page</u>
BIWABIK DUMP	"1/2 MI NW OF INTER OF	1	3
GULF OIL CO EXPLOSIVES DIV	"1/2 MILE WEST OF BIWAB	2	3

## **EXECUTIVE SUMMARY**

Please refer to the end of the findings report for unmapped orphan sites due to poor or inadequate address information.

MAP FINDINGS SUMMARY

<u>Database</u>	<u>Total Plotted</u>
<b><u>FEDERAL ASTM STANDARD</u></b>	
NPL	0
Proposed NPL	0
CERCLIS	0
CERC-NFRAP	0
CORRACTS	0
RCRA TSD	0
RCRA Lg. Quan. Gen.	0
RCRA Sm. Quan. Gen.	0
ERNS	0
<b><u>STATE ASTM STANDARD</u></b>	
State Haz. Waste	0
MN PLP	0
MN VIC	0
State Landfill	0
LUST	0
UST	0
MN DEL PLP	0
INDIAN UST	0
<b><u>FEDERAL ASTM SUPPLEMENTAL</u></b>	
CONSENT	0
ROD	0
Delisted NPL	0
FINDS	0
HMIRS	0
MLTS	0
MINES	0
NPL Liens	0
PADS	0
FUDS	0
DOD	0
INDIAN RESERV	0
UMTRA	0
US ENG CONTROLS	0
ODI	0
RAATS	0
TRIS	0
TSCA	0
SSTS	0
FTTS	0
<b><u>STATE OR LOCAL ASTM SUPPLEMENTAL</u></b>	
AST	0

## MAP FINDINGS SUMMARY

<u>Database</u>	<u>Total Plotted</u>
MN Spills	0
MN HWS Permit	0
MN LCP	0
MN LS	2
DRYCLEANERS	0
LAST	0
CDL	0
MN Enforcement	0
BULK	0
MN AGSPILLS	0
<b><u>EDR PROPRIETARY HISTORICAL DATABASES</u></b>	
Coal Gas	0
<b><u>BROWNFIELDS DATABASES</u></b>	
US BROWNFIELDS	0
US INST CONTROL	0
MN VIC	0
INST CONTROL	0

### NOTES:

Sites may be listed in more than one database

MAP FINDINGS

Map ID  
 Direction  
 Distance  
 Distance (ft.)Site

EDR ID Number

Database(s) EPA ID Number

**Coal Gas Site Search: No site was found in a search of Real Property Scan's ENVIROHAZ database.**

<b>1</b>	<b>BIWABIK DUMP</b>	<b>MN LS</b>	<b>S103314964</b>
	<b>"1/2 MI NW OF INTER OF CSAH 64 / HWY 135 E SIDE</b>		<b>N/A</b>
	<b>BIWABIK, MN 55708</b>		

MN LS:

CERCLIS:	No
EPA ID:	Not reported
No Further Remedial Action Planned:	No
National Priorities List:	No
Delisted From PLP By MPCA:	No
Solid Waste Permit:	No
Voluntary Cleanup & Investigation:	No
MPCA ID:	MNODI0001530
Brownfield:	No
RCRA Generator :	No
RCRA Treatment Storage & Disposal:	No
Dumps:	Yes
Entity Type:	UNPERMDUMP
PLP:	No
Facility Name 2:	Not reported
Link ID:	2572
LCP:	No

<b>2</b>	<b>GULF OIL CO EXPLOSIVES DIV</b>	<b>MN LS</b>	<b>S103313979</b>
	<b>"1/2 MILE WEST OF BIWABIK, ON HWY 135 (OLD) PLANT</b>		<b>N/A</b>
	<b>BIWABIK, MN 55708</b>		

MN LS:

CERCLIS:	No
EPA ID:	MND040830994
No Further Remedial Action Planned:	Yes
National Priorities List:	No
Delisted From PLP By MPCA:	No
Solid Waste Permit:	No
Voluntary Cleanup & Investigation:	No
MPCA ID:	MND040830994
Brownfield:	No
RCRA Generator :	No
RCRA Treatment Storage & Disposal:	No
Dumps:	No
Entity Type:	NFRAP
PLP:	No
Facility Name 2:	Not reported
Link ID:	8
LCP:	No



## ORPHAN SUMMARY

City	EDR ID	Site Name	Site Address	Zip	Database(s)
BIWABIK	S106547861	NITROCHEM ENERGY CORP	HWY 132 - 2 MI E	55741	LUST
BIWABIK	S106548178	AUSTIN POWDER CO	HIGHWAY 135 AND COUNTY ROAD 715	55741	LUST
BIWABIK	1000366633	NITROCHEM ENERGY CORP	HWY 135 2 MI E	55708	RCRA-SQG, FINDS
BIWABIK	U003185939	DYNO NOBEL INC	HWY 135	55708	UST
BIWABIK	U003852836	PACKAGE LIQUOR	HWY 135	55708	UST
BIWABIK	U000274810	NITROCHEM CHEMICAL ENERGY CORP	HWY 35 E	55708	UST
BIWABIK	S106551033	INDEPENDENT SCHOOL DISTRICT #2711	2ND AVE	55741	LUST
BIWABIK	S106551683	DM & IR - BIWABIK SECURITY ROUNDHOUSE	6TH AVE / DEPOT LOCATION	55708	LUST
BIWABIK	1004729813	GIANTS RIDGE GOLF AND SKI RESORT	COUNTY RD 138	55708	RCRA-SQG, FINDS
BIWABIK	U003988444	GIANTS RIDGE GOLF & SKI RESORT	COUNTY ROAD 135	55708	UST
BIWABIK	S106900599	GIANTS RIDGE GOLF & SKI RESORT	COUNTY ROAD 135	55708	LUST
BIWABIK	1004739226	DM & IR - BIWABIK	6196 DEPOT RD	55708	RCRA-SQG, FINDS
BIWABIK	1000186691	HAYDEN MARINE INC	MAIN ST	55708	RCRA-SQG, FINDS
BIWABIK	1000321427	GIANT COUNTRY TIRE AND AUTO	509 N MAIN	55708	RCRA-SQG, FINDS
BIWABIK	1001220318	FAMILY DENTISTRY	508 S MAIN ST	55708	RCRA-SQG, FINDS
BIWABIK	U000882049	EDWARDS CONVENIENCE STORE	310 S MAIN ST	55708	UST
BIWABIK	U001322498	SAINT JOHN'S CHURCH	600 S MAIN ST	55708	UST
BIWABIK	S106548759	EDWARDS NORTH COUNTRY CONVENIENCE	310 S MAIN STREET	55741	LUST
BIWABIK	S106131188	FORMER COOP STATION	412 MAIN ST	55708	LUST
BIWABIK	S106784309	GULF OIL CO EXPLOSIVES DIV	= MILE WEST OF BIWABIK, ON HWY 135 (OLD)	55708	SHWS
BIWABIK	1004734542	BIWABIK CITY OF	600 1ST ST S	55708	RCRA-SQG, FINDS
BIWABIK	S101278302	MN EXPLOSIVES CO FUELING STATION	5392 VERMILLION TRAIL	55708	LUST, MN Spills
GILBERT	S106131177	ZENITH CRAMER BUILDING SITE	HWY 37 / KANSAS ST	55741	LUST
GILBERT	U003186057	SUBURBAN RECYCLING	HWY 37 & KANSAS ST	55741	UST, LAST
GILBERT	1004731211	ARROWHEAD TRANSIT	1001 ARROWHEAD DR HWY 37 S	55741	RCRA-SQG, FINDS
GILBERT	1004535746	LAURENTIAN MINING AREA	PO BOX 1, BUS 53 NORTH	55741	FINDS
GILBERT	U001623252	CORNER EXPRESS	HWY I-35 & CO RD 20	55741	UST
GILBERT	U003864896	FORMER ZENITH KRAMER BLDG	MAIN ST	55741	UST
MCKINLEY	S105576506	MCKINLEY SANITARY LANDFILL	COUNTY ROAD 20	55741	SWF/LF
VIRGINIA	1000143254	MPCA ST LOUIS CO GAR HHW	HWY 135	55792	RCRA-SQG, FINDS
VIRGINIA	1000274613	INTL MINE SERVICES	HWY 135	55792	RCRA-SQG, FINDS
VIRGINIA	1004728369	PITTSBURGH PACIFIC CO	HWY 135 JULIA MINE	55792	RCRA-SQG, FINDS
VIRGINIA	1004734009	ST LOUIS COUNTY REGIONAL LF	7831 HWY 135	55792	RCRA-SQG, FINDS
VIRGINIA	1005416697	A + AUTO SALVAGE	HWY 135	55792	RCRA-SQG
VIRGINIA	S106550117	MINING SERVICES	HWY 169 N	55792	LUST
VIRGINIA	1004739635	VERMILION SPORTS	6951 HWY 169	55792	RCRA-SQG, FINDS
VIRGINIA	U000886687	MININY SERVICES	HWY 169 N	55792	UST
VIRGINIA	S103909014	VIRGINIA GAS PLANT	SOUTH 17TH STREET AND 6TH AVENUE	55792	MN VIC
VIRGINIA	S106634589	VIRGINIA GAS MANUFACTURING SITE	17TH ST SOUTH / 6TH AVE WEST	55792	MN LS
VIRGINIA	S106549392	PIKE SANDY GARAGE	7015 HWY 21	55792	LUST
VIRGINIA	1004734450	MALONE HALL	S 2ND ST AND 6TH AVE S	55792	RCRA-SQG, FINDS
VIRGINIA	S104739312	HOLIDAY STATION STORE	HWY 52 AND 12TH AVE	55792	LUST
VIRGINIA	1000347624	SEPPI BROTHERS	7396 HIGHWAY 53	55792	RCRA-SQG, FINDS

## ORPHAN SUMMARY

City	EDR ID	Site Name	Site Address	Zip	Database(s)
VIRGINIA	S106547549	DUANE'S MARINE	HWY 53 / 169	55792	LUST
VIRGINIA	U000886987	SAND LAKE GUARD STATION	HWY 53	55792	UST
VIRGINIA	U003331518	SPUR #4570	HIGHWAY 53 (MIDWAY ROAD)	55792	UST
VIRGINIA	U003913034	HOLIDAY STATIONSTORE	HWY 53 & 12	55792	UST
VIRGINIA	U003379313	FOUR SEASONS RESTAURANT	6482 HWY 53/STAR ROUTE - PO BOX 2001	55792	UST
VIRGINIA	S106546605	PIKE SANDY COOP	HWY 68 / 169	55792	LUST
VIRGINIA	U003852127	CORNER SPUR	5499 HWY 7	55792	UST
VIRGINIA	1004738080	AIS CONSTRUCTION EQUIP CORP	901 S 8TH ST/B	55792	RCRA-SQG, FINDS
VIRGINIA	1000988982	J AND D SVCS OF NORTHERN MN INC	706 AND HALF 6TH AVE N	55792	RCRA-SQG, FINDS
VIRGINIA	1004734451	SCHOOL GARAGE	1ST N AND 15TH AVE W	55792	RCRA-SQG, FINDS
VIRGINIA	1004734449	HIGH SCHOOL COMPLEX	4TH AST AND 5TH AVE TECH BLDG	55792	RCRA-SQG, FINDS
VIRGINIA	1001112814	JIMS TRANSMISSION	3RD AVE E AND 13TH ST	55792	RCRA-SQG, FINDS, MN Enforcement
VIRGINIA	S106342941	FAIRVIEW SECOND ADDITION	4TH AVE W AND 14TH ST N	55792	MN LS
VIRGINIA	S106410723	INLAND STEEL MINING CO/MINORCA MINE	P.O. BOX 1 - 5950 OLD HIGHWAY 53	55792	LAST
VIRGINIA	1006334018	ISPAT INLAND MINING COMPANY	P.O. BOX 1	55792	MLTS
VIRGINIA	1001230866	INLAND STEEL MINING/MINORCA MINE	P.O. BOX 1	55792	MLTS
VIRGINIA	U003851913	TUFCO INC	PO BOX 1044 - HWY 53 S	55792	UST
VIRGINIA	S106548297	INLAND STEEL MINING CO/MINORCA MINE	BUSINESS US 53 N	55792	LUST
VIRGINIA	1004730562	ST LOUIS COUNTY DEPT OF LAND INVESTMENT	10 E HIGHWAY 135	55792	RCRA-SQG, FINDS
VIRGINIA	1002949807	HIBBING SANITARY LANDFILL	1 MILE W HIBBING ON HWY 169	55792	CERC-NFRAP
VIRGINIA	1004726092	SARANENS INC	108 112 N 2ND AVE	55792	RCRA-SQG, FINDS
VIRGINIA	1000466467	ASPENOL HERCULES	1 MI N HWY 135	55792	RCRA-SQG, FINDS, MN Enforcement
VIRGINIA	1001088847	USX CORP RAINY LOCATION	SOUTH OF HWY 53	55792	RCRA-SQG, FINDS
VIRGINIA	1000151782	INLAND STEEL MINING CO MINORCA MINE	2MI OFF US HWY 53 N IN TOWN	55792	RCRA-SQG, FINDS, CERC-NFRAP
VIRGINIA	U003851446	ISPAT INLAND MINING CO., MINORCA MINE	5950 OLD HWY 53, PO BOX 1	55792	UST, AST
VIRGINIA	S105063997	INLAND STEEL MINING CO MINORCA	5950 OLD HIGHWAY 53 N	55792	MN Enforcement
VIRGINIA	1005891684	ISPAT INLAND MINING COMPANY	5950 OLD HIGHWAY 53 NORTH	55792	FINDS
VIRGINIA	1004739278	INTERNATIONAL MINING SERVICES	OLD HWY 53 & 169 PO BOX 1214	55792	RCRA-SQG, FINDS
VIRGINIA	1004729428	AARROWHEAD AUTO SALVAGE	OLD HWY 135	55792	RCRA-SQG, FINDS
VIRGINIA	1004739068	CENTRAL SCRAP METAL PROCESSING	51 OLD HWY 135	55792	RCRA-SQG, FINDS
VIRGINIA	S106404504	ST LOUIS CO SOLID WASTE CANISTER SITES	SEE LOCATION DESCRIPTION	55792	SWF/LF
VIRGINIA	S106404538	EAST MESABA SANITARY LANDFILL	SEE LOCATION DESCRIPTION	55792	SWF/LF
VIRGINIA	U000275411	PIKE SANDY COOP ASSN	STAR ROUTE	55792	UST
VIRGINIA	U000886995	JOHN C CARLSEN	STAR ROUTE - PO BOX 2010	55792	UST
VIRGINIA	S106548949	VIRGINIA MOTORPOOL	7823 STATE HWY 135E	55792	LUST
VIRGINIA	U000886703	SAINT LOUIS COUNTY MOTOR POOL	7823 STATE HWY I-35E	55792	UST, AST

# GOVERNMENT RECORDS SEARCHED / DATA CURRENCY TRACKING

To maintain currency of the following federal and state databases, EDR contacts the appropriate governmental agency on a monthly or quarterly basis, as required.

**Elapsed ASTM days:** Provides confirmation that this EDR report meets or exceeds the 90-day updating requirement of the ASTM standard.

## **FEDERAL ASTM STANDARD RECORDS**

### **NPL: National Priority List**

Source: EPA

Telephone: N/A

National Priorities List (Superfund). The NPL is a subset of CERCLIS and identifies over 1,200 sites for priority cleanup under the Superfund Program. NPL sites may encompass relatively large areas. As such, EDR provides polygon coverage for over 1,000 NPL site boundaries produced by EPA's Environmental Photographic Interpretation Center (EPIC) and regional EPA offices.

Date of Government Version: 04/28/05

Date Made Active at EDR: 05/16/05

Database Release Frequency: Quarterly

Date of Data Arrival at EDR: 05/04/05

Elapsed ASTM days: 12

Date of Last EDR Contact: 05/04/05

### **NPL Site Boundaries**

Sources:

EPA's Environmental Photographic Interpretation Center (EPIC)

Telephone: 202-564-7333

EPA Region 1

Telephone 617-918-1143

EPA Region 3

Telephone 215-814-5418

EPA Region 4

Telephone 404-562-8033

EPA Region 6

Telephone: 214-655-6659

EPA Region 8

Telephone: 303-312-6774

### **Proposed NPL: Proposed National Priority List Sites**

Source: EPA

Telephone: N/A

Date of Government Version: 04/27/05

Date Made Active at EDR: 05/16/05

Database Release Frequency: Quarterly

Date of Data Arrival at EDR: 05/04/05

Elapsed ASTM days: 12

Date of Last EDR Contact: 05/04/05

### **CERCLIS: Comprehensive Environmental Response, Compensation, and Liability Information System**

Source: EPA

Telephone: 703-413-0223

CERCLIS contains data on potentially hazardous waste sites that have been reported to the USEPA by states, municipalities, private companies and private persons, pursuant to Section 103 of the Comprehensive Environmental Response, Compensation, and Liability Act (CERCLA). CERCLIS contains sites which are either proposed to or on the National Priorities List (NPL) and sites which are in the screening and assessment phase for possible inclusion on the NPL.

Date of Government Version: 02/15/05

Date Made Active at EDR: 04/06/05

Database Release Frequency: Quarterly

Date of Data Arrival at EDR: 03/22/05

Elapsed ASTM days: 15

Date of Last EDR Contact: 03/22/05

### **CERCLIS-NFRAP: CERCLIS No Further Remedial Action Planned**

Source: EPA

Telephone: 703-413-0223

As of February 1995, CERCLIS sites designated "No Further Remedial Action Planned" (NFRAP) have been removed from CERCLIS. NFRAP sites may be sites where, following an initial investigation, no contamination was found, contamination was removed quickly without the need for the site to be placed on the NPL, or the contamination was not serious enough to require Federal Superfund action or NPL consideration. EPA has removed approximately 25,000 NFRAP sites to lift the unintended barriers to the redevelopment of these properties and has archived them as historical records so EPA does not needlessly repeat the investigations in the future. This policy change is part of the EPA's Brownfields Redevelopment Program to help cities, states, private investors and affected citizens to promote economic redevelopment of unproductive urban sites.

# GOVERNMENT RECORDS SEARCHED / DATA CURRENCY TRACKING

Date of Government Version: 03/22/05  
Date Made Active at EDR: 04/06/05  
Database Release Frequency: Quarterly

Date of Data Arrival at EDR: 04/01/05  
Elapsed ASTM days: 5  
Date of Last EDR Contact: 04/01/05

## **CORRACTS:** Corrective Action Report

Source: EPA  
Telephone: 800-424-9346

CORRACTS identifies hazardous waste handlers with RCRA corrective action activity.

Date of Government Version: 03/29/05  
Date Made Active at EDR: 05/16/05  
Database Release Frequency: Quarterly

Date of Data Arrival at EDR: 04/11/05  
Elapsed ASTM days: 35  
Date of Last EDR Contact: 03/07/05

## **RCRA:** Resource Conservation and Recovery Act Information

Source: EPA  
Telephone: 800-424-9346

RCRAInfo is EPA's comprehensive information system, providing access to data supporting the Resource Conservation and Recovery Act (RCRA) of 1976 and the Hazardous and Solid Waste Amendments (HSWA) of 1984. RCRAInfo replaces the data recording and reporting abilities of the Resource Conservation and Recovery Information System (RCRIS). The database includes selective information on sites which generate, transport, store, treat and/or dispose of hazardous waste as defined by the Resource Conservation and Recovery Act (RCRA). Conditionally exempt small quantity generators (CESQGs) generate less than 100 kg of hazardous waste, or less than 1 kg of acutely hazardous waste per month. Small quantity generators (SQGs) generate between 100 kg and 1,000 kg of hazardous waste per month. Large quantity generators (LQGs) generate over 1,000 kilograms (kg) of hazardous waste, or over 1 kg of acutely hazardous waste per month. Transporters are individuals or entities that move hazardous waste from the generator off-site to a facility that can recycle, treat, store, or dispose of the waste. TSDFs treat, store, or dispose of the waste.

Date of Government Version: 05/20/05  
Date Made Active at EDR: 06/09/05  
Database Release Frequency: Quarterly

Date of Data Arrival at EDR: 05/24/05  
Elapsed ASTM days: 16  
Date of Last EDR Contact: 05/24/05

## **ERNS:** Emergency Response Notification System

Source: National Response Center, United States Coast Guard  
Telephone: 202-260-2342

Emergency Response Notification System. ERNS records and stores information on reported releases of oil and hazardous substances.

Date of Government Version: 12/31/04  
Date Made Active at EDR: 03/24/05  
Database Release Frequency: Annually

Date of Data Arrival at EDR: 01/27/05  
Elapsed ASTM days: 56  
Date of Last EDR Contact: 04/25/05

## **FEDERAL ASTM SUPPLEMENTAL RECORDS**

### **BRS:** Biennial Reporting System

Source: EPA/NTIS  
Telephone: 800-424-9346

The Biennial Reporting System is a national system administered by the EPA that collects data on the generation and management of hazardous waste. BRS captures detailed data from two groups: Large Quantity Generators (LQG) and Treatment, Storage, and Disposal Facilities.

Date of Government Version: 12/01/01  
Database Release Frequency: Biennially

Date of Last EDR Contact: 04/15/05  
Date of Next Scheduled EDR Contact: 06/13/05

### **CONSENT:** Superfund (CERCLA) Consent Decrees

Source: Department of Justice, Consent Decree Library  
Telephone: Varies

Major legal settlements that establish responsibility and standards for cleanup at NPL (Superfund) sites. Released periodically by United States District Courts after settlement by parties to litigation matters.

# GOVERNMENT RECORDS SEARCHED / DATA CURRENCY TRACKING

Date of Government Version: 12/14/04  
Database Release Frequency: Varies

Date of Last EDR Contact: 04/26/05  
Date of Next Scheduled EDR Contact: 07/25/05

**ROD:** Records Of Decision

Source: EPA  
Telephone: 703-416-0223

Record of Decision. ROD documents mandate a permanent remedy at an NPL (Superfund) site containing technical and health information to aid in the cleanup.

Date of Government Version: 03/07/05  
Database Release Frequency: Annually

Date of Last EDR Contact: 04/04/05  
Date of Next Scheduled EDR Contact: 07/04/05

**DELISTED NPL:** National Priority List Deletions

Source: EPA  
Telephone: N/A

The National Oil and Hazardous Substances Pollution Contingency Plan (NCP) establishes the criteria that the EPA uses to delete sites from the NPL. In accordance with 40 CFR 300.425.(e), sites may be deleted from the NPL where no further response is appropriate.

Date of Government Version: 04/28/05  
Database Release Frequency: Quarterly

Date of Last EDR Contact: 05/04/05  
Date of Next Scheduled EDR Contact: 08/01/05

**FINDS:** Facility Index System/Facility Identification Initiative Program Summary Report

Source: EPA  
Telephone: N/A

Facility Index System. FINDS contains both facility information and 'pointers' to other sources that contain more detail. EDR includes the following FINDS databases in this report: PCS (Permit Compliance System), AIRS (Aerometric Information Retrieval System), DOCKET (Enforcement Docket used to manage and track information on civil judicial enforcement cases for all environmental statutes), FURS (Federal Underground Injection Control), C-DOCKET (Criminal Docket System used to track criminal enforcement actions for all environmental statutes), FFIS (Federal Facilities Information System), STATE (State Environmental Laws and Statutes), and PADS (PCB Activity Data System).

Date of Government Version: 04/11/05  
Database Release Frequency: Quarterly

Date of Last EDR Contact: 04/04/05  
Date of Next Scheduled EDR Contact: 07/04/05

**HMIRS:** Hazardous Materials Information Reporting System

Source: U.S. Department of Transportation  
Telephone: 202-366-4555

Hazardous Materials Incident Report System. HMIRS contains hazardous material spill incidents reported to DOT.

Date of Government Version: 12/31/04  
Database Release Frequency: Annually

Date of Last EDR Contact: 04/19/05  
Date of Next Scheduled EDR Contact: 07/18/05

**MLTS:** Material Licensing Tracking System

Source: Nuclear Regulatory Commission  
Telephone: 301-415-7169

MLTS is maintained by the Nuclear Regulatory Commission and contains a list of approximately 8,100 sites which possess or use radioactive materials and which are subject to NRC licensing requirements. To maintain currency, EDR contacts the Agency on a quarterly basis.

Date of Government Version: 04/14/05  
Database Release Frequency: Quarterly

Date of Last EDR Contact: 04/04/05  
Date of Next Scheduled EDR Contact: 07/04/05

**MINES:** Mines Master Index File

Source: Department of Labor, Mine Safety and Health Administration  
Telephone: 303-231-5959

Contains all mine identification numbers issued for mines active or opened since 1971. The data also includes violation information.

# GOVERNMENT RECORDS SEARCHED / DATA CURRENCY TRACKING

Date of Government Version: 02/11/05  
Database Release Frequency: Semi-Annually

Date of Last EDR Contact: 03/30/05  
Date of Next Scheduled EDR Contact: 06/27/05

## **NPL LIENS:** Federal Superfund Liens

Source: EPA  
Telephone: 202-564-4267

Federal Superfund Liens. Under the authority granted the USEPA by the Comprehensive Environmental Response, Compensation and Liability Act (CERCLA) of 1980, the USEPA has the authority to file liens against real property in order to recover remedial action expenditures or when the property owner receives notification of potential liability. USEPA compiles a listing of filed notices of Superfund Liens.

Date of Government Version: 10/15/91  
Database Release Frequency: No Update Planned

Date of Last EDR Contact: 02/22/05  
Date of Next Scheduled EDR Contact: 05/23/05

## **PADS:** PCB Activity Database System

Source: EPA  
Telephone: 202-564-3887

PCB Activity Database. PADS Identifies generators, transporters, commercial storers and/or brokers and disposers of PCB's who are required to notify the EPA of such activities.

Date of Government Version: 03/30/05  
Database Release Frequency: Annually

Date of Last EDR Contact: 05/10/05  
Date of Next Scheduled EDR Contact: 08/08/05

## **DOD:** Department of Defense Sites

Source: USGS  
Telephone: 703-692-8801

This data set consists of federally owned or administered lands, administered by the Department of Defense, that have any area equal to or greater than 640 acres of the United States, Puerto Rico, and the U.S. Virgin Islands.

Date of Government Version: 10/01/03  
Database Release Frequency: Semi-Annually

Date of Last EDR Contact: 02/08/05  
Date of Next Scheduled EDR Contact: 05/09/05

## **UMTRA:** Uranium Mill Tailings Sites

Source: Department of Energy  
Telephone: 505-845-0011

Uranium ore was mined by private companies for federal government use in national defense programs. When the mills shut down, large piles of the sand-like material (mill tailings) remain after uranium has been extracted from the ore. Levels of human exposure to radioactive materials from the piles are low; however, in some cases tailings were used as construction materials before the potential health hazards of the tailings were recognized. In 1978, 24 inactive uranium mill tailings sites in Oregon, Idaho, Wyoming, Utah, Colorado, New Mexico, Texas, North Dakota, South Dakota, Pennsylvania, and on Navajo and Hopi tribal lands, were targeted for cleanup by the Department of Energy.

Date of Government Version: 12/29/04  
Database Release Frequency: Varies

Date of Last EDR Contact: 03/22/05  
Date of Next Scheduled EDR Contact: 06/20/05

## **ODI:** Open Dump Inventory

Source: Environmental Protection Agency  
Telephone: 800-424-9346

An open dump is defined as a disposal facility that does not comply with one or more of the Part 257 or Part 258 Subtitle D Criteria.

Date of Government Version: 06/30/85  
Database Release Frequency: No Update Planned

Date of Last EDR Contact: 05/23/95  
Date of Next Scheduled EDR Contact: N/A

## **FUDS:** Formerly Used Defense Sites

Source: U.S. Army Corps of Engineers  
Telephone: 202-528-4285

The listing includes locations of Formerly Used Defense Sites properties where the US Army Corps of Engineers is actively working or will take necessary cleanup actions.

# GOVERNMENT RECORDS SEARCHED / DATA CURRENCY TRACKING

Date of Government Version: 12/31/03  
Database Release Frequency: Varies

Date of Last EDR Contact: 04/04/05  
Date of Next Scheduled EDR Contact: 07/04/05

**INDIAN RESERV:** Indian Reservations

Source: USGS  
Telephone: 202-208-3710

This map layer portrays Indian administered lands of the United States that have any area equal to or greater than 640 acres.

Date of Government Version: 10/01/03  
Database Release Frequency: Semi-Annually

Date of Last EDR Contact: 02/08/05  
Date of Next Scheduled EDR Contact: 05/09/05

**US ENG CONTROLS:** Engineering Controls Sites List

Source: Environmental Protection Agency  
Telephone: 703-603-8867

A listing of sites with engineering controls in place. Engineering controls include various forms of caps, building foundations, liners, and treatment methods to create pathway elimination for regulated substances to enter environmental media or effect human health.

Date of Government Version: 01/10/05  
Database Release Frequency: Varies

Date of Last EDR Contact: 04/04/05  
Date of Next Scheduled EDR Contact: 07/04/05

**RAATS:** RCRA Administrative Action Tracking System

Source: EPA  
Telephone: 202-564-4104

RCRA Administration Action Tracking System. RAATS contains records based on enforcement actions issued under RCRA pertaining to major violators and includes administrative and civil actions brought by the EPA. For administration actions after September 30, 1995, data entry in the RAATS database was discontinued. EPA will retain a copy of the database for historical records. It was necessary to terminate RAATS because a decrease in agency resources made it impossible to continue to update the information contained in the database.

Date of Government Version: 04/17/95  
Database Release Frequency: No Update Planned

Date of Last EDR Contact: 03/07/05  
Date of Next Scheduled EDR Contact: 06/06/05

**TRIS:** Toxic Chemical Release Inventory System

Source: EPA  
Telephone: 202-566-0250

Toxic Release Inventory System. TRIS identifies facilities which release toxic chemicals to the air, water and land in reportable quantities under SARA Title III Section 313.

Date of Government Version: 12/31/02  
Database Release Frequency: Annually

Date of Last EDR Contact: 03/22/05  
Date of Next Scheduled EDR Contact: 06/20/05

**TSCA:** Toxic Substances Control Act

Source: EPA  
Telephone: 202-260-5521

Toxic Substances Control Act. TSCA identifies manufacturers and importers of chemical substances included on the TSCA Chemical Substance Inventory list. It includes data on the production volume of these substances by plant site.

Date of Government Version: 12/31/02  
Database Release Frequency: Every 4 Years

Date of Last EDR Contact: 04/05/05  
Date of Next Scheduled EDR Contact: 06/06/05

**FTTS INSP:** FIFRA/ TSCA Tracking System - FIFRA (Federal Insecticide, Fungicide, & Rodenticide Act)/TSCA (Toxic Substances Control Act)

Source: EPA  
Telephone: 202-566-1667

Date of Government Version: 04/13/05  
Database Release Frequency: Quarterly

Date of Last EDR Contact: 03/21/05  
Date of Next Scheduled EDR Contact: 06/20/05

# GOVERNMENT RECORDS SEARCHED / DATA CURRENCY TRACKING

## **SSTS:** Section 7 Tracking Systems

Source: EPA  
Telephone: 202-564-4203

Section 7 of the Federal Insecticide, Fungicide and Rodenticide Act, as amended (92 Stat. 829) requires all registered pesticide-producing establishments to submit a report to the Environmental Protection Agency by March 1st each year. Each establishment must report the types and amounts of pesticides, active ingredients and devices being produced, and those having been produced and sold or distributed in the past year.

Date of Government Version: 12/31/03  
Database Release Frequency: Annually

Date of Last EDR Contact: 04/19/05  
Date of Next Scheduled EDR Contact: 07/18/05

## **FTTS:** FIFRA/ TSCA Tracking System - FIFRA (Federal Insecticide, Fungicide, & Rodenticide Act)/TSCA (Toxic Substances Control Act)

Source: EPA/Office of Prevention, Pesticides and Toxic Substances  
Telephone: 202-566-1667

FTTS tracks administrative cases and pesticide enforcement actions and compliance activities related to FIFRA, TSCA and EPCRA (Emergency Planning and Community Right-to-Know Act). To maintain currency, EDR contacts the Agency on a quarterly basis.

Date of Government Version: 04/13/05  
Database Release Frequency: Quarterly

Date of Last EDR Contact: 03/21/05  
Date of Next Scheduled EDR Contact: 06/20/05

## **STATE OF MINNESOTA ASTM STANDARD RECORDS**

### **SHWS:** Site Remediation System Database

Source: Minnesota Pollution Control Agency  
Telephone: 651-296-6300

The SRS database includes all sites that the State Superfund Program is dealing with or has dealt with. The Superfund Program identifies, investigates and determines appropriate cleanup plans for abandoned or uncontrolled hazardous waste sites where a release or potential release of a hazardous substance poses a risk to human health or the environment.

Date of Government Version: 03/31/05  
Date Made Active at EDR: 05/02/05  
Database Release Frequency: Annually

Date of Data Arrival at EDR: 04/05/05  
Elapsed ASTM days: 27  
Date of Last EDR Contact: 04/04/05

### **MN PLP:** Permanent List of Priorities

Source: Pollution Control Agency  
Telephone: 651-296-6139

The list identifies hazardous waste sites where investigation and cleanup are needed, cleanup is underway, or cleanup has been completed and long-term monitoring or maintenance continues.

Date of Government Version: 06/11/04  
Date Made Active at EDR: 06/24/04  
Database Release Frequency: Annually

Date of Data Arrival at EDR: 06/11/04  
Elapsed ASTM days: 13  
Date of Last EDR Contact: 03/09/05

### **VIC:** Voluntary Investigation and Cleanup Program

Source: Minnesota Pollution Control Agency  
Telephone: 651-296-7291  
Voluntary Investigation and Cleanup (VIC) Program List.

Date of Government Version: 03/31/05  
Date Made Active at EDR: 05/02/05  
Database Release Frequency: Quarterly

Date of Data Arrival at EDR: 04/05/05  
Elapsed ASTM days: 27  
Date of Last EDR Contact: 04/04/05

### **SWF/LF:** Permitted Solid Waste Disposal Facilities

Source: Minnesota Pollution Control Agency  
Telephone: 651-296-7276

Solid Waste Facilities/Landfill Sites. SWF/LF type records typically contain an inventory of solid waste disposal facilities or landfills in a particular state. Depending on the state, these may be active or inactive facilities or open dumps that failed to meet RCRA Subtitle D Section 4004 criteria for solid waste landfills or disposal sites.



# GOVERNMENT RECORDS SEARCHED / DATA CURRENCY TRACKING

Date of Government Version: 03/14/05  
Date Made Active at EDR: 04/13/05  
Database Release Frequency: Varies

Date of Data Arrival at EDR: 03/23/05  
Elapsed ASTM days: 21  
Date of Last EDR Contact: 03/11/05

## **LUST:** Leak Sites

Source: Minnesota Pollution Control Agency  
Telephone: 651-649-5451

Leaking Underground Storage Tank Incident Reports. LUST records contain an inventory of reported leaking underground storage tank incidents. Not all states maintain these records, and the information stored varies by state.

Date of Government Version: 06/07/05  
Date Made Active at EDR: 07/14/05  
Database Release Frequency: Semi-Annually

Date of Data Arrival at EDR: 06/21/05  
Elapsed ASTM days: 23  
Date of Last EDR Contact: 06/21/05

## **UST:** Underground Storage Tank Database

Source: Minnesota Pollution Control Agency  
Telephone: 651-649-5451

Registered Underground Storage Tanks. UST's are regulated under Subtitle I of the Resource Conservation and Recovery Act (RCRA) and must be registered with the state department responsible for administering the UST program. Available information varies by state program.

Date of Government Version: 03/14/05  
Date Made Active at EDR: 04/14/05  
Database Release Frequency: Varies

Date of Data Arrival at EDR: 03/22/05  
Elapsed ASTM days: 23  
Date of Last EDR Contact: 03/11/05

## **MN DEL PLP:** Delisted Permanent List of Priorities

Source: Pollution Control Agency  
Telephone: 651-296-6139

This generally means that either no more cleanup at a site is needed or that no state superfund funding is needed for long term monitoring activities.

Date of Government Version: 07/01/04  
Date Made Active at EDR: 10/21/04  
Database Release Frequency: Annually

Date of Data Arrival at EDR: 09/14/04  
Elapsed ASTM days: 37  
Date of Last EDR Contact: 03/09/05

## **INDIAN UST:** Underground Storage Tanks on Indian Land

Source: EPA Region 5  
Telephone: 312-886-6136

Date of Government Version: 12/02/04  
Date Made Active at EDR: 02/02/05  
Database Release Frequency: Varies

Date of Data Arrival at EDR: 12/29/04  
Elapsed ASTM days: 35  
Date of Last EDR Contact: 02/22/05

## **STATE OF MINNESOTA ASTM SUPPLEMENTAL RECORDS**

### **AST:** Aboveground Storage Tanks

Source: Minnesota Pollution Control Agency  
Telephone: 651-296-0930  
Registered Aboveground Storage Tanks.

Date of Government Version: 03/14/05  
Database Release Frequency: Semi-Annually

Date of Last EDR Contact: 03/11/05  
Date of Next Scheduled EDR Contact: 06/06/05

### **SPILLS:** Spills Database

Source: Minnesota Pollution Control Agency  
Telephone: 651-297-8617

Date of Government Version: 06/07/05  
Database Release Frequency: Quarterly

Date of Last EDR Contact: 06/21/05  
Date of Next Scheduled EDR Contact: 09/05/05

# GOVERNMENT RECORDS SEARCHED / DATA CURRENCY TRACKING

## **MN HWS PERMIT:** Active TSD Facilities

Source: Minnesota Pollution Control Agency  
Telephone: 651-297-8470  
Active TSD Facilities.

Date of Government Version: 04/01/05  
Database Release Frequency: Annually

Date of Last EDR Contact: 04/11/05  
Date of Next Scheduled EDR Contact: 07/11/05

## **LCP:** Closed Landfills Priority List

Source: Minnesota Pollution Control Agency  
Telephone: 651-296-9543  
Source: Pollution Control Agency, GIS Section  
Telephone: 651-296-7266

The Minnesota Legislature enacted a law to manage and clean up the state's closed Mixed Municipal Solid Waste Landfills. Under that law, the MPCA is required to create and periodically revise a priority list of qualified landfills, based on the relative health and environmental risks they present. The MPCA established the first such priority list in December, 1994.

Date of Government Version: 07/31/03  
Database Release Frequency: Annually

Date of Last EDR Contact: 03/21/05  
Date of Next Scheduled EDR Contact: 06/20/05

## **LS:** List of Sites

Source: Minnesota Pollution Control Agency  
Telephone: 651-297-2731  
Source: Pollution Control Agency, GIS Section  
Telephone: 651-297-2731

The List of Sites includes: Comprehensive Environmental Response, Compensation, and Liability Information System (CERCLIS), No Further Remedial Action Planned (NFRAP), National Priorities List (NPL), Permanent List of Priorities (PLP), sites delisted from the Permanent List of Priorities (DPLP), Hazardous Waste Permit Unit Project Facilities (HW PERM), List of Permitted Solid Waste Facilities (SW PERM), 1980 Metropolitan Area Waste Disposal Site Inventory (METRO), 1980 Statewide Outstate Dump Inventory (ODI), Voluntary and Investigation Program (VIC), and Closed Landfill Sites Undergoing Cleanup (LCP).

Date of Government Version: 02/15/05  
Database Release Frequency: Semi-Annually

Date of Last EDR Contact: 02/23/05  
Date of Next Scheduled EDR Contact: 07/18/05

## **LAST:** Leaking Aboveground Storage Tanks

Source: Pollution Control Agency  
Telephone: 651-649-5451

A listing of leaking aboveground storage tanks.

Date of Government Version: 06/07/05  
Database Release Frequency: Semi-Annually

Date of Last EDR Contact: 06/21/05  
Date of Next Scheduled EDR Contact: 09/05/05

## **DRYCLEANERS:** Registered Drycleaning Facilities

Source: Pollution Control Agency  
Telephone: 651-296-6300

A listing of coin-operated laundries and drycleaning; drycleaning plants, except rug cleaning; and industrial laundrers.

Date of Government Version: 04/18/05  
Database Release Frequency: Varies

Date of Last EDR Contact: 04/11/05  
Date of Next Scheduled EDR Contact: 07/11/05

## **CDL:** Clandestine Drug Labs

Source: Department of Health  
Telephone: 651-215-5800

This data was passively gathered. That is, the DOH asks law enforcement and other agencies to notify them of Clandestine Drug Labs (CDLs). They do not require reporting of events. Therefore the data represents only a subset of all CDLs. This data has not been verified. The DOH has made no attempt to verify that reported CDLs actually occurred. They have no knowledge if the CDL was involved in cooking or just consisted of chemicals associated with Meth production. The reports they receive are that a suspected CDL was seized.

# GOVERNMENT RECORDS SEARCHED / DATA CURRENCY TRACKING

Date of Government Version: 05/23/05  
Database Release Frequency: Varies

Date of Last EDR Contact: 05/23/05  
Date of Next Scheduled EDR Contact: 08/22/05

**ENFORCEMENT:** Generators Associated with Enforcement Logs

Source: Minnesota Pollution Control Agency  
Telephone: 651-297-8332

Regulatory Compliance, Hazardous Waste Enforcement Log and Hazardous Waste Permit Unit Project Identification List.

Date of Government Version: 12/01/04  
Database Release Frequency: Quarterly

Date of Last EDR Contact: 04/25/05  
Date of Next Scheduled EDR Contact: 07/11/05

**BULK:** Bulk Facilities Database

Source: Department of Agriculture  
Telephone: 651-297-3997  
Facilities that use bulk pesticides and fertilizers

Date of Government Version: 06/07/05  
Database Release Frequency: Semi-Annually

Date of Last EDR Contact: 06/07/05  
Date of Next Scheduled EDR Contact: 09/05/05

**AG SPILLS:** Department of Agriculture Spills

Source: Department of Agriculture  
Telephone: 651-297-3997

This data is a list of pesticide/fertilizer incidents reported to have occurred in Minnesota.

Date of Government Version: 03/11/05  
Database Release Frequency: Semi-Annually

Date of Last EDR Contact: 03/07/05  
Date of Next Scheduled EDR Contact: 06/06/05

## EDR PROPRIETARY HISTORICAL DATABASES

**Former Manufactured Gas (Coal Gas) Sites:** The existence and location of Coal Gas sites is provided exclusively to EDR by Real Property Scan, Inc. ©Copyright 1993 Real Property Scan, Inc. For a technical description of the types of hazards which may be found at such sites, contact your EDR customer service representative.

### **Disclaimer Provided by Real Property Scan, Inc.**

The information contained in this report has predominantly been obtained from publicly available sources produced by entities other than Real Property Scan. While reasonable steps have been taken to insure the accuracy of this report, Real Property Scan does not guarantee the accuracy of this report. Any liability on the part of Real Property Scan is strictly limited to a refund of the amount paid. No claim is made for the actual existence of toxins at any site. This report does not constitute a legal opinion.

## BROWNFIELDS DATABASES

**VIC:** Voluntary Investigation and Cleanup Program

Source: Minnesota Pollution Control Agency  
Telephone: 651-296-7291

Voluntary Investigation and Cleanup (VIC) Program List.

Date of Government Version: 01/02/05  
Database Release Frequency: Quarterly

Date of Last EDR Contact: 04/04/05  
Date of Next Scheduled EDR Contact: 07/04/05

**INST CONTROL:** Site Remediation Section Database

Source: Pollution Control Agency  
Telephone: 512-296-6300

Sites that have an Institutional Control event.

# GOVERNMENT RECORDS SEARCHED / DATA CURRENCY TRACKING

Date of Government Version: 03/31/05  
Database Release Frequency: Quarterly

Date of Last EDR Contact: 04/04/05  
Date of Next Scheduled EDR Contact: 07/04/05

## **US BROWNFIELDS:** A Listing of Brownfields Sites

Source: Environmental Protection Agency  
Telephone: 202-566-2777

Included in the listing are brownfields properties addresses by Cooperative Agreement Recipients and brownfields properties addressed by Targeted Brownfields Assessments. Targeted Brownfields Assessments-EPA's Targeted Brownfields Assessments (TBA) program is designed to help states, tribes, and municipalities--especially those without EPA Brownfields Assessment Demonstration Pilots--minimize the uncertainties of contamination often associated with brownfields. Under the TBA program, EPA provides funding and/or technical assistance for environmental assessments at brownfields sites throughout the country. Targeted Brownfields Assessments supplement and work with other efforts under EPA's Brownfields Initiative to promote cleanup and redevelopment of brownfields. Cooperative Agreement Recipients-States, political subdivisions, territories, and Indian tribes become Brownfields Cleanup Revolving Loan Fund (BCRLF) cooperative agreement recipients when they enter into BCRLF cooperative agreements with the U.S. EPA. EPA selects BCRLF cooperative agreement recipients based on a proposal and application process. BCRLF cooperative agreement recipients must use EPA funds provided through BCRLF cooperative agreement for specified brownfields-related cleanup activities.

Date of Government Version: 01/10/05  
Database Release Frequency: Semi-Annually

Date of Last EDR Contact: 03/14/05  
Date of Next Scheduled EDR Contact: 06/13/05

## **US INST CONTROL:** Sites with Institutional Controls

Source: Environmental Protection Agency  
Telephone: 703-603-8867

A listing of sites with institutional controls in place. Institutional controls include administrative measures, such as groundwater use restrictions, construction restrictions, property use restrictions, and post remediation care requirements intended to prevent exposure to contaminants remaining on site. Deed restrictions are generally required as part of the institutional controls.

Date of Government Version: 01/10/05  
Database Release Frequency: Varies

Date of Last EDR Contact: 04/04/05  
Date of Next Scheduled EDR Contact: 07/04/05

## **OTHER DATABASE(S)**

Depending on the geographic area covered by this report, the data provided in these specialty databases may or may not be complete. For example, the existence of wetlands information data in a specific report does not mean that all wetlands in the area covered by the report are included. Moreover, the absence of any reported wetlands information does not necessarily mean that wetlands do not exist in the area covered by the report.

**Sensitive Receptors:** There are individuals deemed sensitive receptors due to their fragile immune systems and special sensitivity to environmental discharges. These sensitive receptors typically include the elderly, the sick, and children. While the location of all sensitive receptors cannot be determined, EDR indicates those buildings and facilities - schools, daycares, hospitals, medical centers, and nursing homes - where individuals who are sensitive receptors are likely to be located.

### **AHA Hospitals:**

Source: American Hospital Association, Inc.  
Telephone: 312-280-5991

The database includes a listing of hospitals based on the American Hospital Association's annual survey of hospitals.

### **Medical Centers: Provider of Services Listing**

Source: Centers for Medicare & Medicaid Services  
Telephone: 410-786-3000

A listing of hospitals with Medicare provider number, produced by Centers of Medicare & Medicaid Services, a federal agency within the U.S. Department of Health and Human Services.

### **Nursing Homes**

Source: National Institutes of Health  
Telephone: 301-594-6248

Information on Medicare and Medicaid certified nursing homes in the United States.

### **Public Schools**

Source: National Center for Education Statistics  
Telephone: 202-502-7300

The National Center for Education Statistics' primary database on elementary and secondary public education in the United States. It is a comprehensive, annual, national statistical database of all public elementary and secondary schools and school districts, which contains data that are comparable across all states.

# GOVERNMENT RECORDS SEARCHED / DATA CURRENCY TRACKING

## **Private Schools**

Source: National Center for Education Statistics

Telephone: 202-502-7300

The National Center for Education Statistics' primary database on private school locations in the United States.

## **Daycare Centers: Child Care Centers**

Source: Department of Human Services

Telephone: 651-296-3971

**Flood Zone Data:** This data, available in select counties across the country, was obtained by EDR in 1999 from the Federal Emergency Management Agency (FEMA). Data depicts 100-year and 500-year flood zones as defined by FEMA.

**NWI:** National Wetlands Inventory. This data, available in select counties across the country, was obtained by EDR in 2002 from the U.S. Fish and Wildlife Service.

## **STREET AND ADDRESS INFORMATION**

© 2004 Geographic Data Technology, Inc., Rel. 07/2004. This product contains proprietary and confidential property of Geographic Data Technology, Inc. Unauthorized use, including copying for other than testing and standard backup procedures, of this product is expressly prohibited.


















***Thank you for your business.***  
Please contact EDR at 1-800-352-0050  
with any questions or comments.

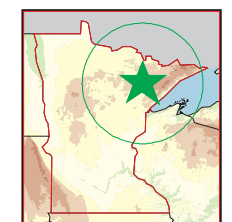
**Disclaimer**

This Report contains information obtained from a variety of public sources and EDR makes no representation or warranty regarding the accuracy, reliability, quality, or completeness of said information or the information contained in this report. The customer shall assume full responsibility for the use of this report.

**No warranty of merchantability or of fitness for a particular purpose, expressed or implied, shall apply and EDR specifically disclaims the making of such warranties. In no event shall EDR be liable to anyone for special, incidental, consequential or exemplary damages.**

# Ispat Inland Mining

-  Listed Sites
-  Earthquake Epicenters (Richter 5 or greater)
-  Search Boundary
-  Roads
-  Major Roads
-  Waterways
-  Railroads
-  Contour Lines
-  Pipelines
-  Powerlines
-  Fault Lines
-  Water
-  Superfund Sites
-  Federal DOD Sites
-  Indian Reservations BIA
-  100-Yr Flood Zones
-  Wetlands



Biwabik, MN



Scale in Miles

