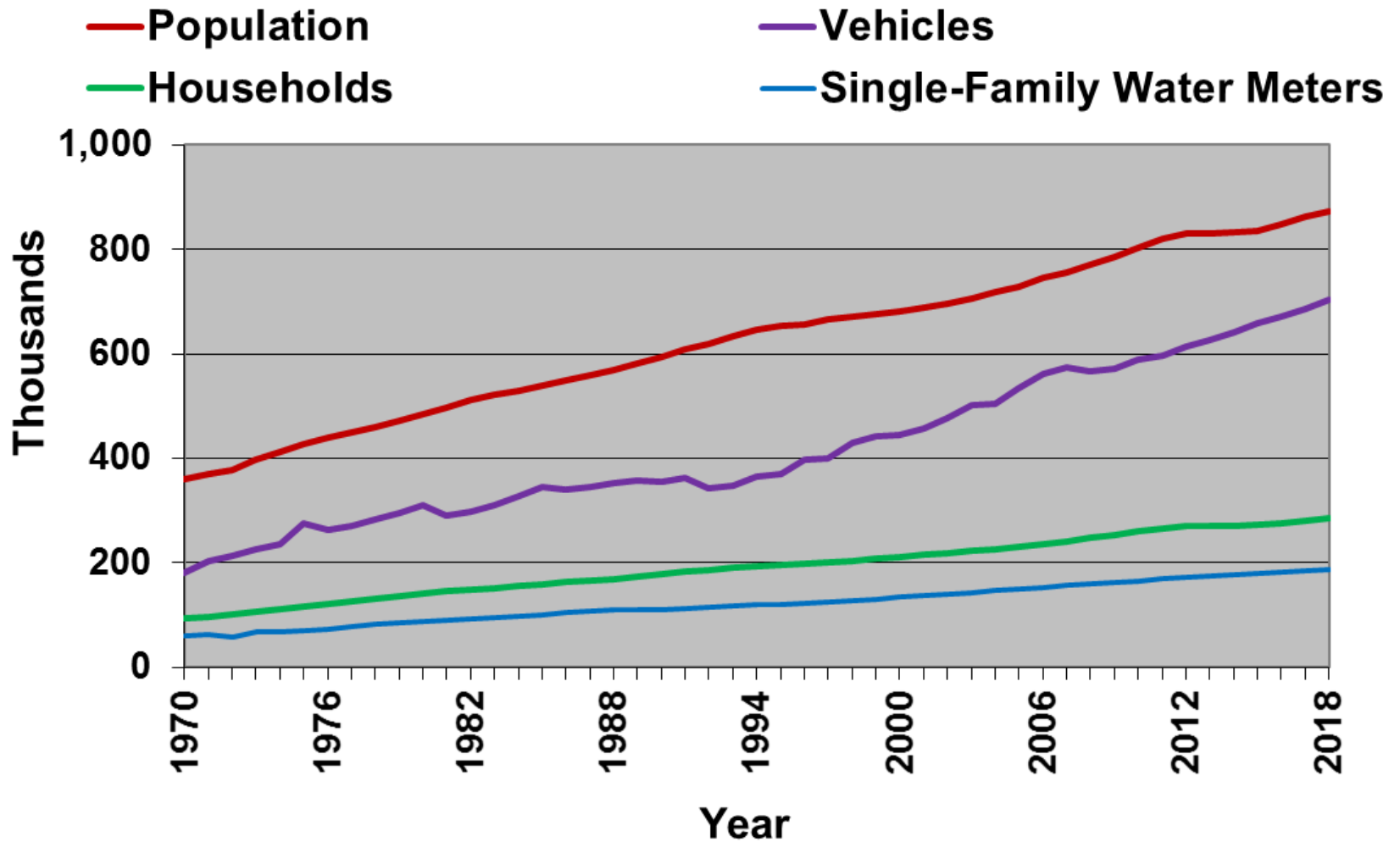


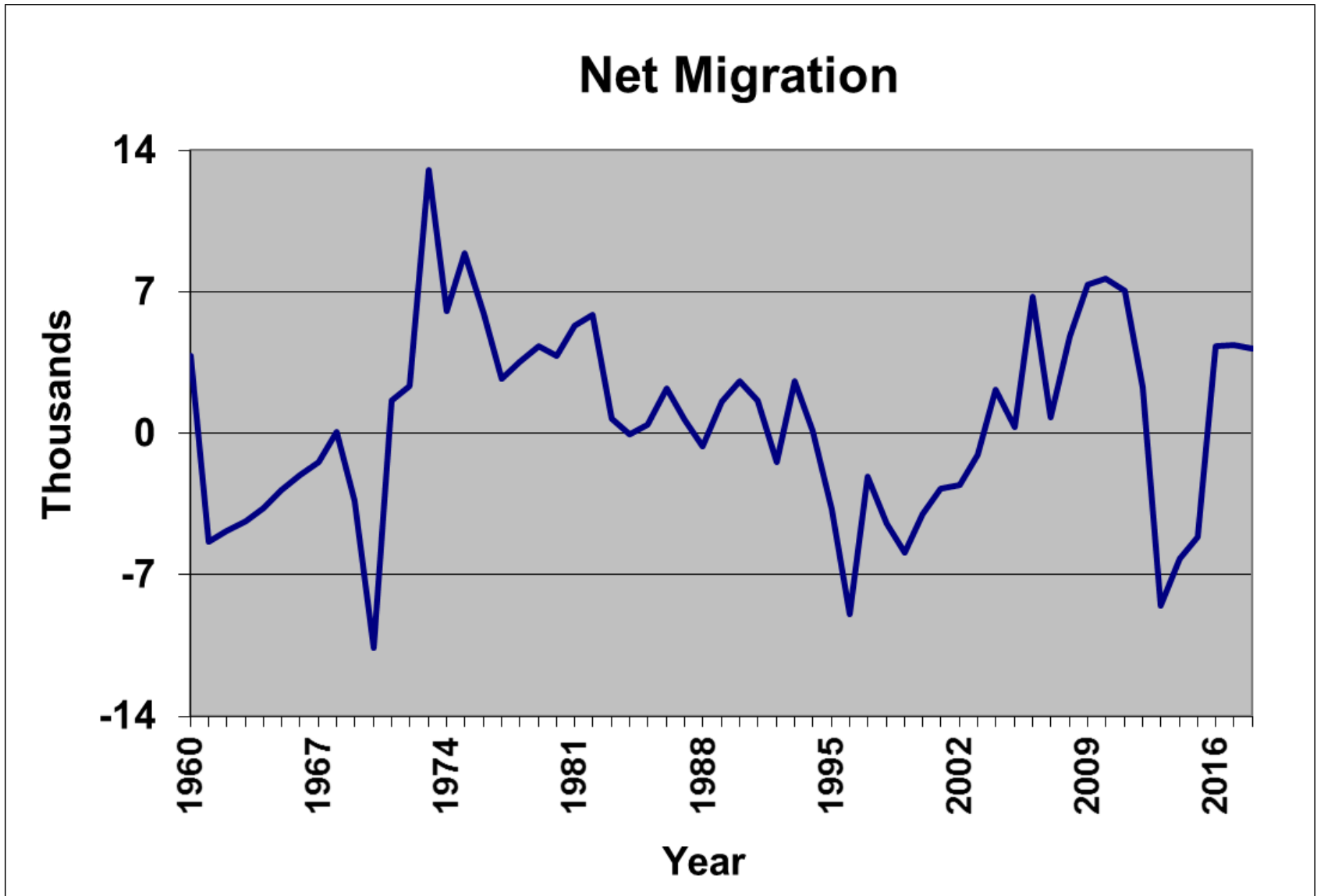
El Paso, Texas Economic Outlook to 2018

Border Region Modeling Project
Department of Economics & Finance
University of Texas at El Paso

General Demographic Indicators

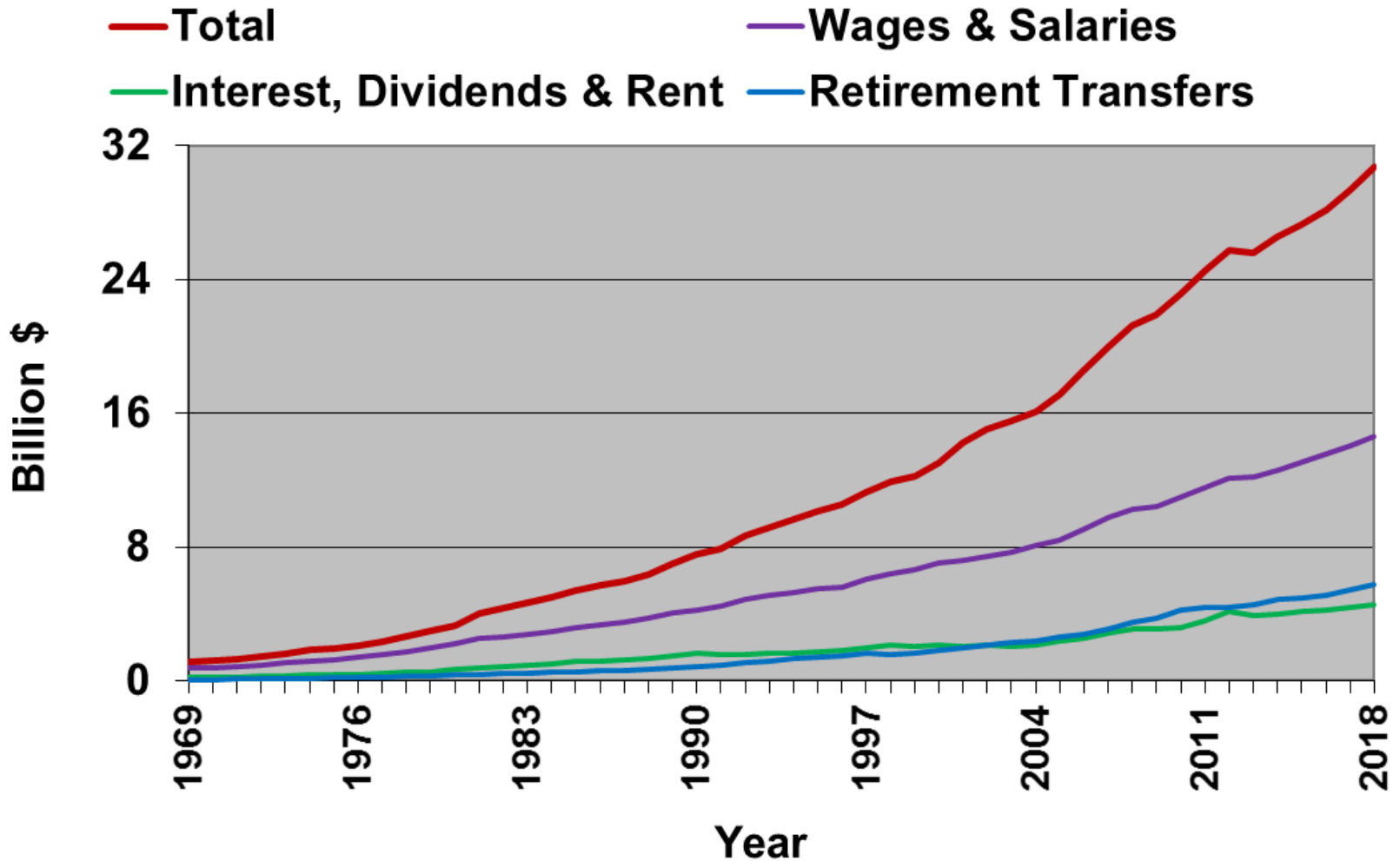


Source: UTEP Border Region Modeling Project



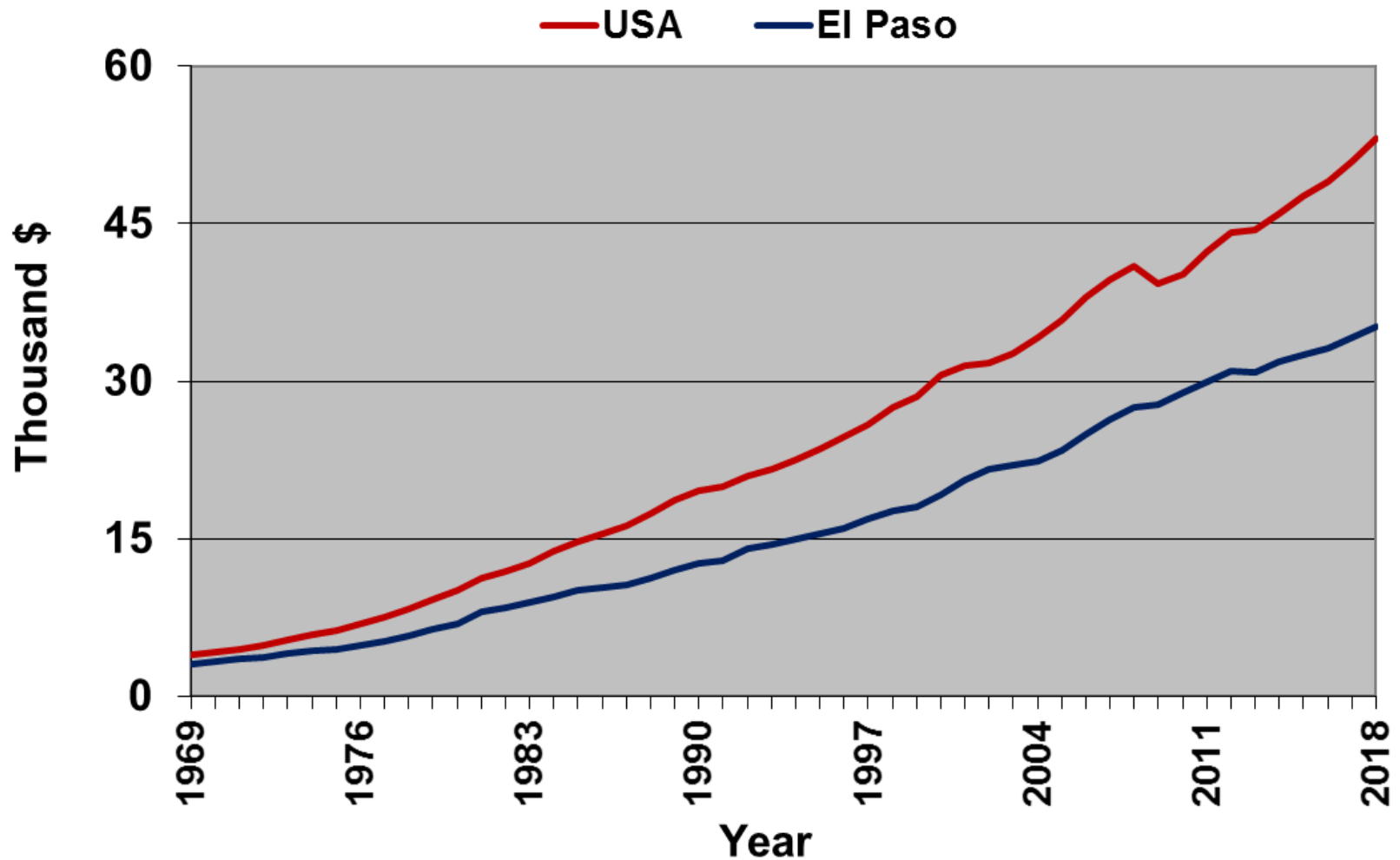
Source: UTEP Border Region Modeling Project

Personal Income



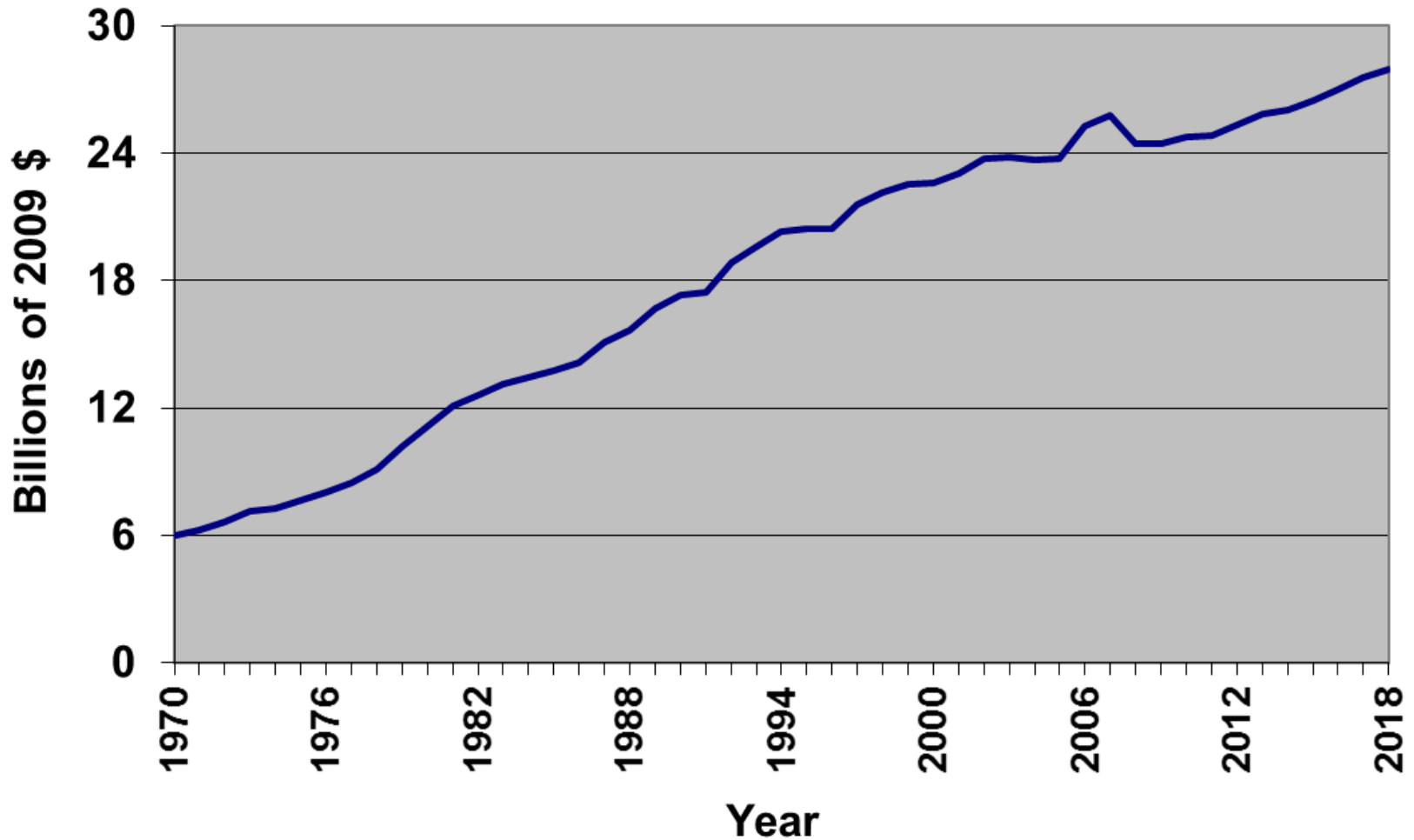
Source: UTEP Border Region Modeling Project

Per Capita Personal Income

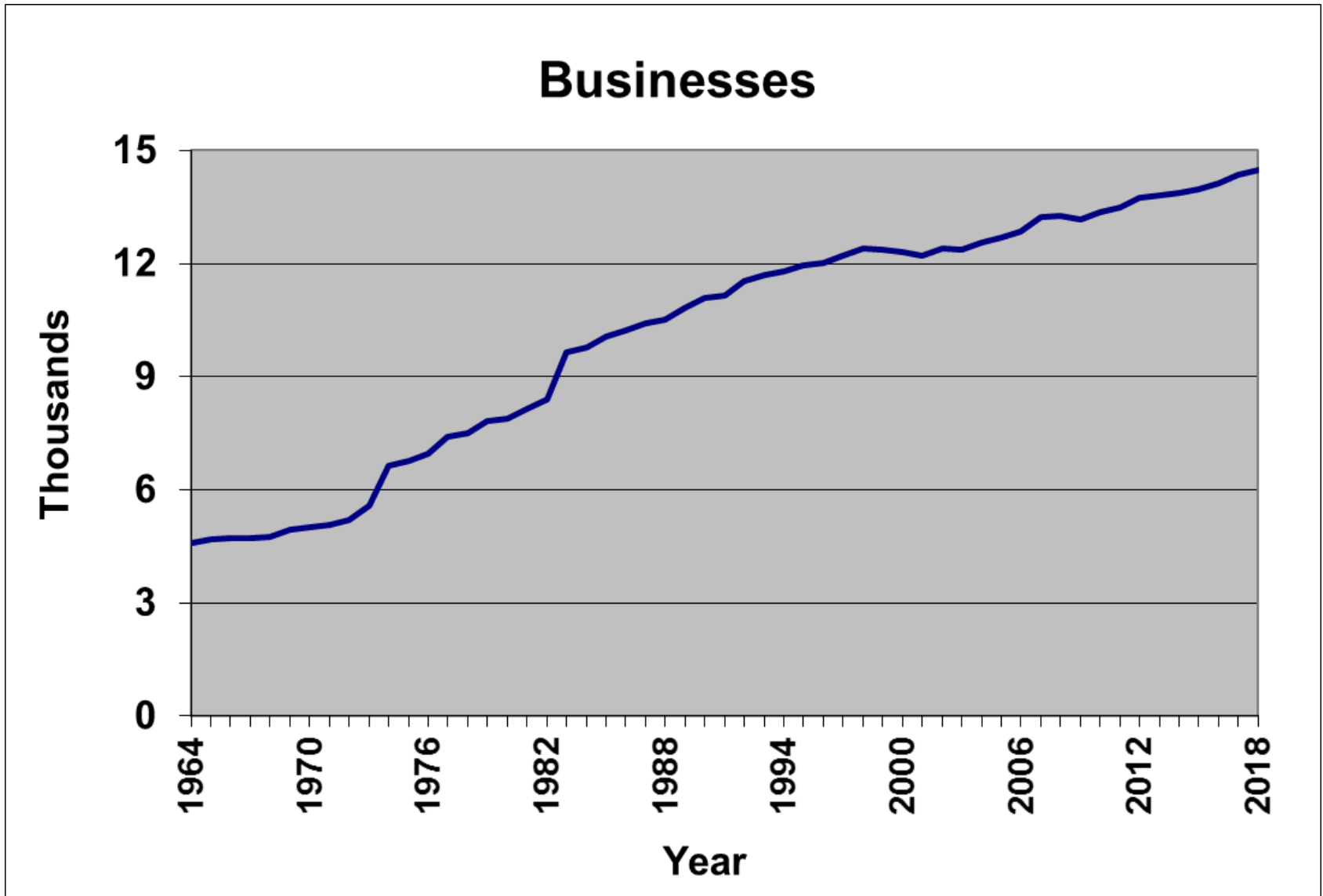


Source: UTEP Border Region Modeling Project

Real Gross Metropolitan Product

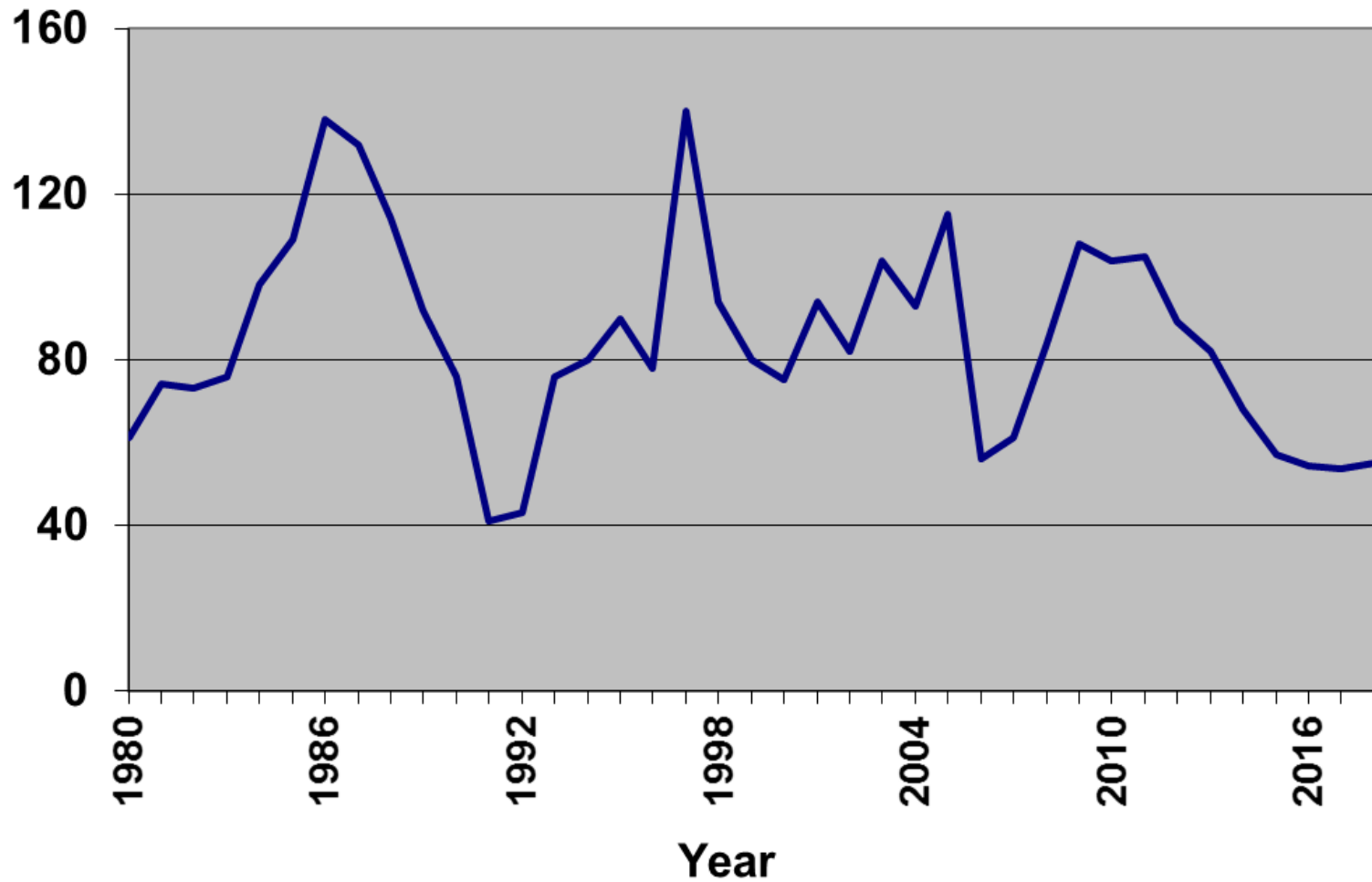


Source: UTEP Border Region Modeling Project



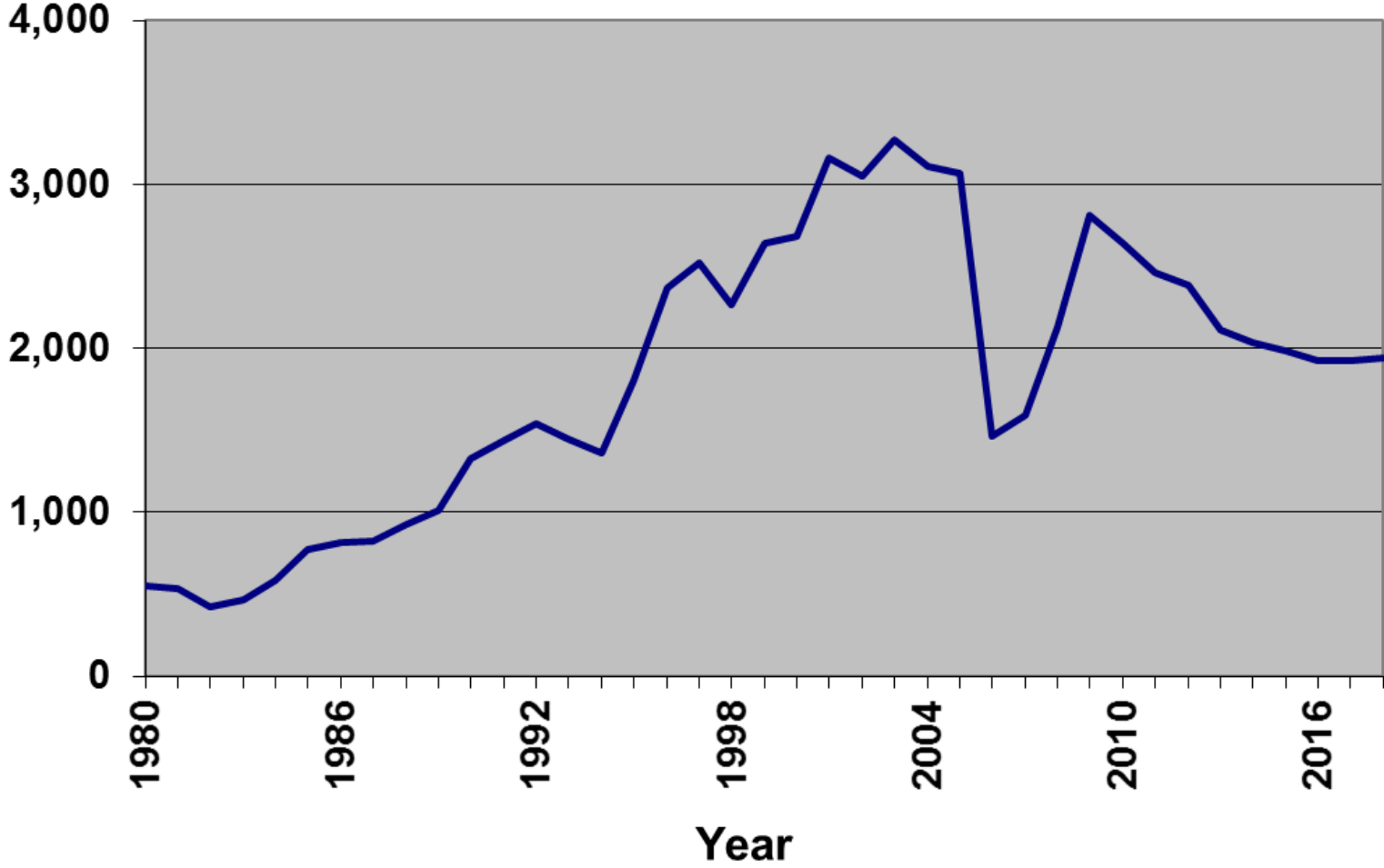
Source: UTEP Border Region Modeling Project

Business Bankruptcies

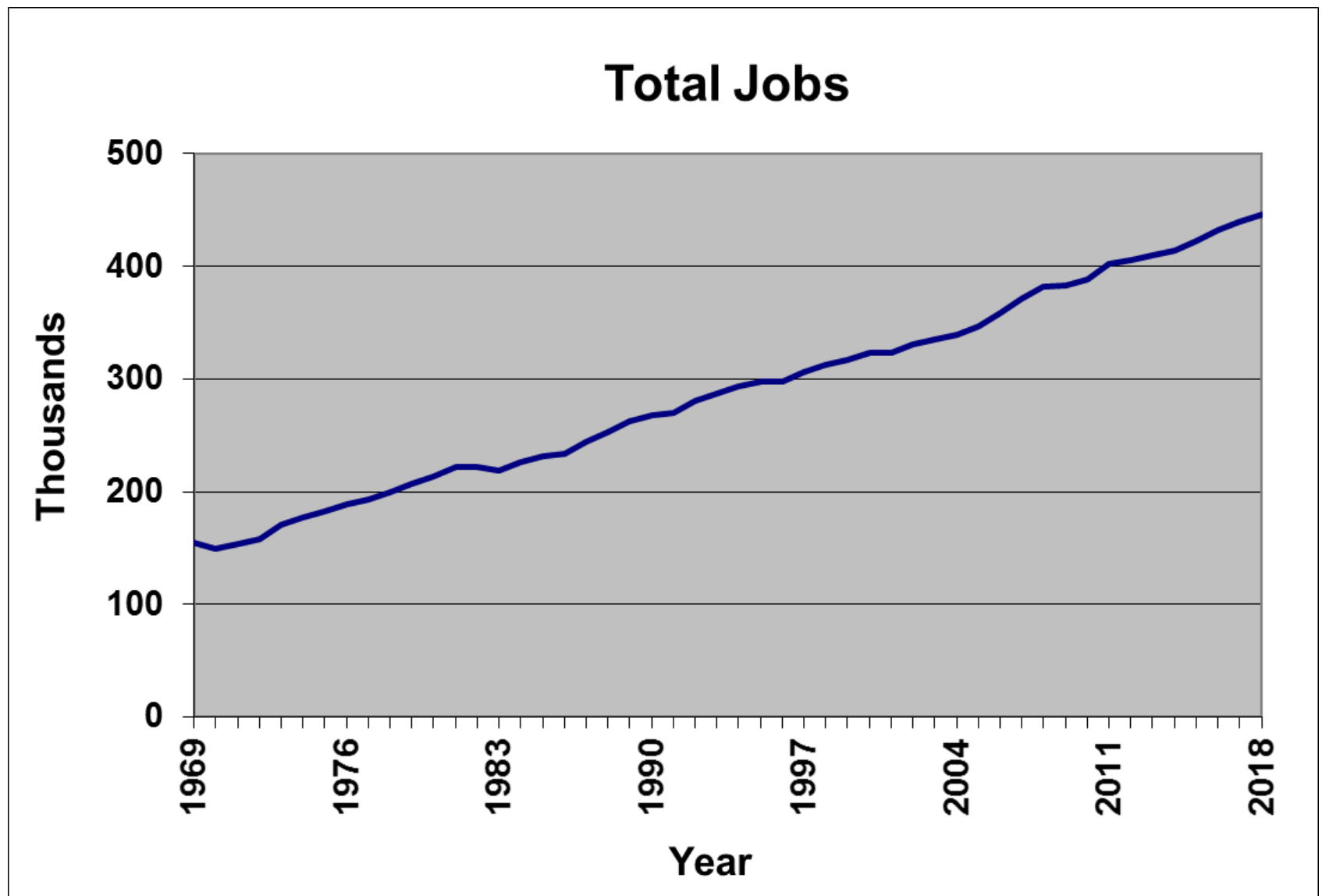


Source: UTEP Border Region Modeling Project

Personal Bankruptcies

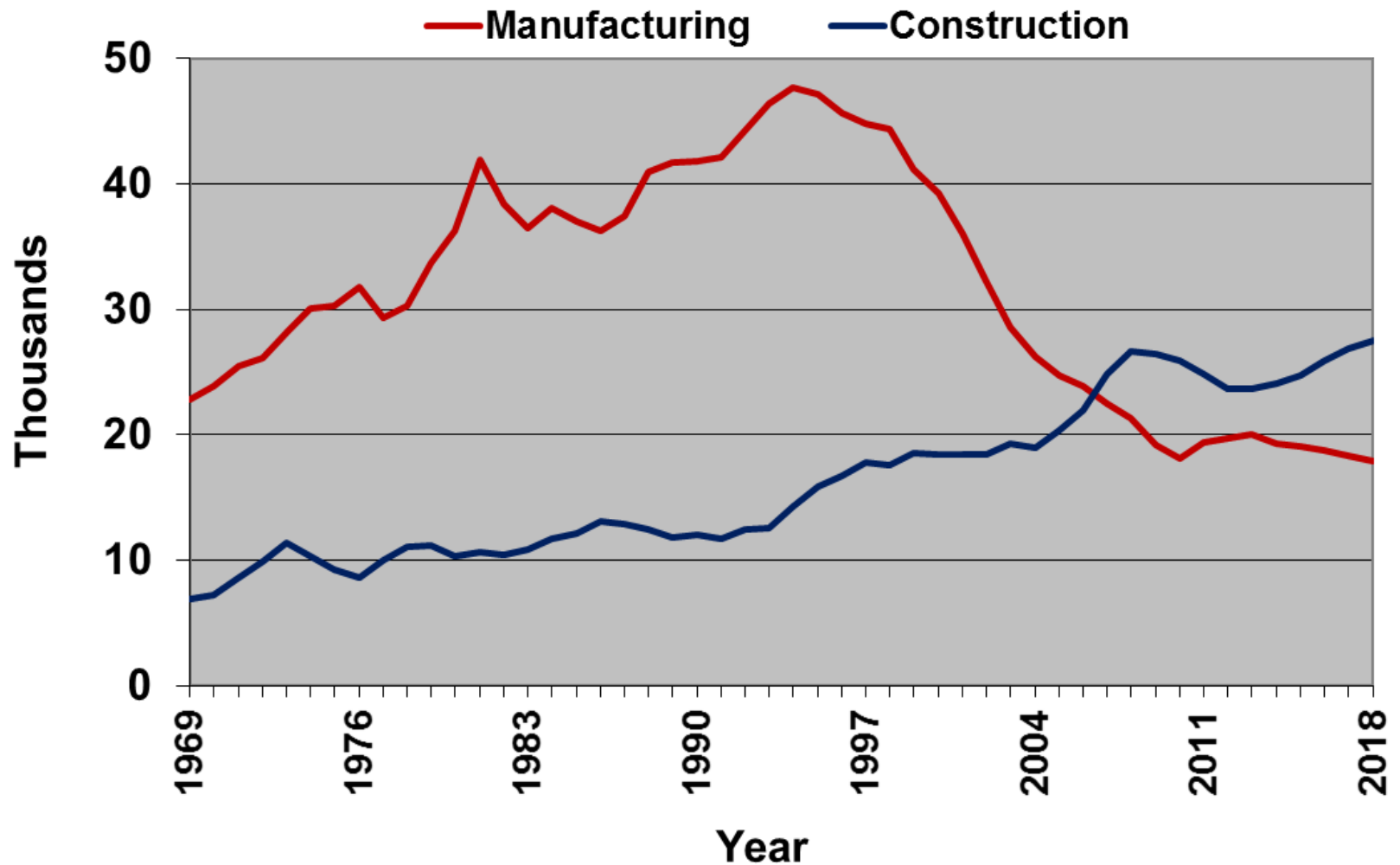


Source: UTEP Border Region Modeling Project



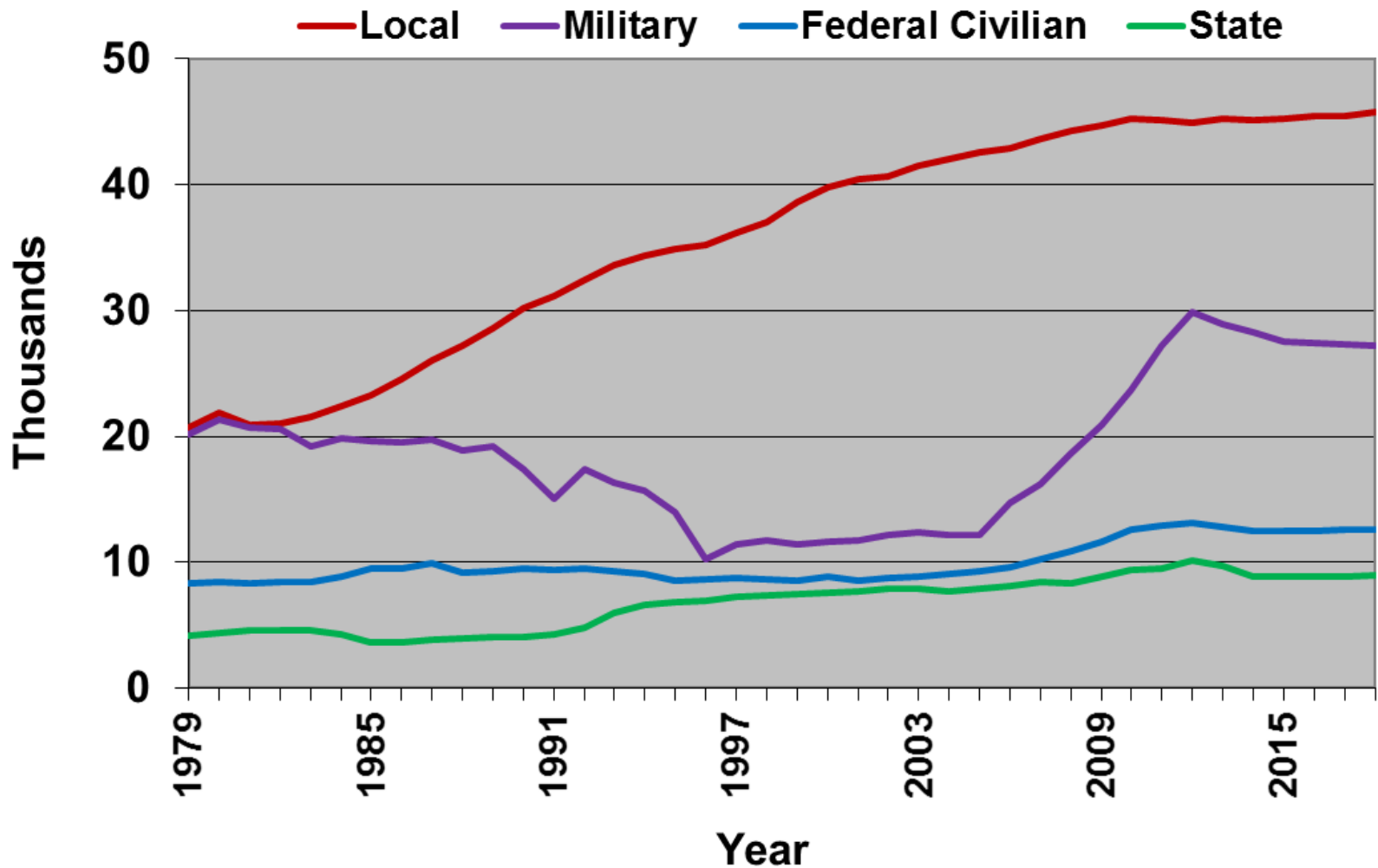
Source: UTEP Border Region Modeling Project

Manufacturing and Construction Jobs



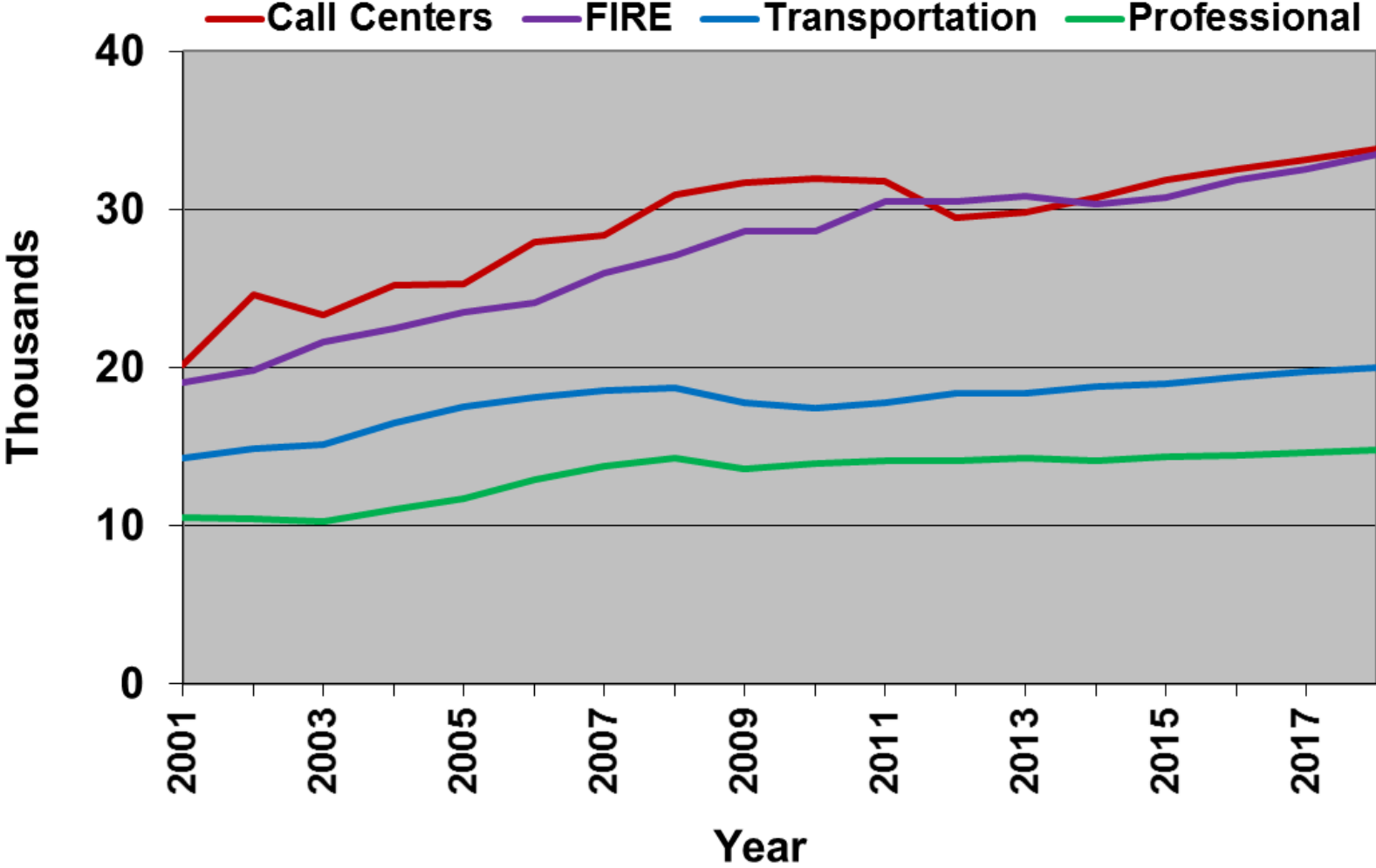
Source: UTEP Border Region Modeling Project

Government Employment



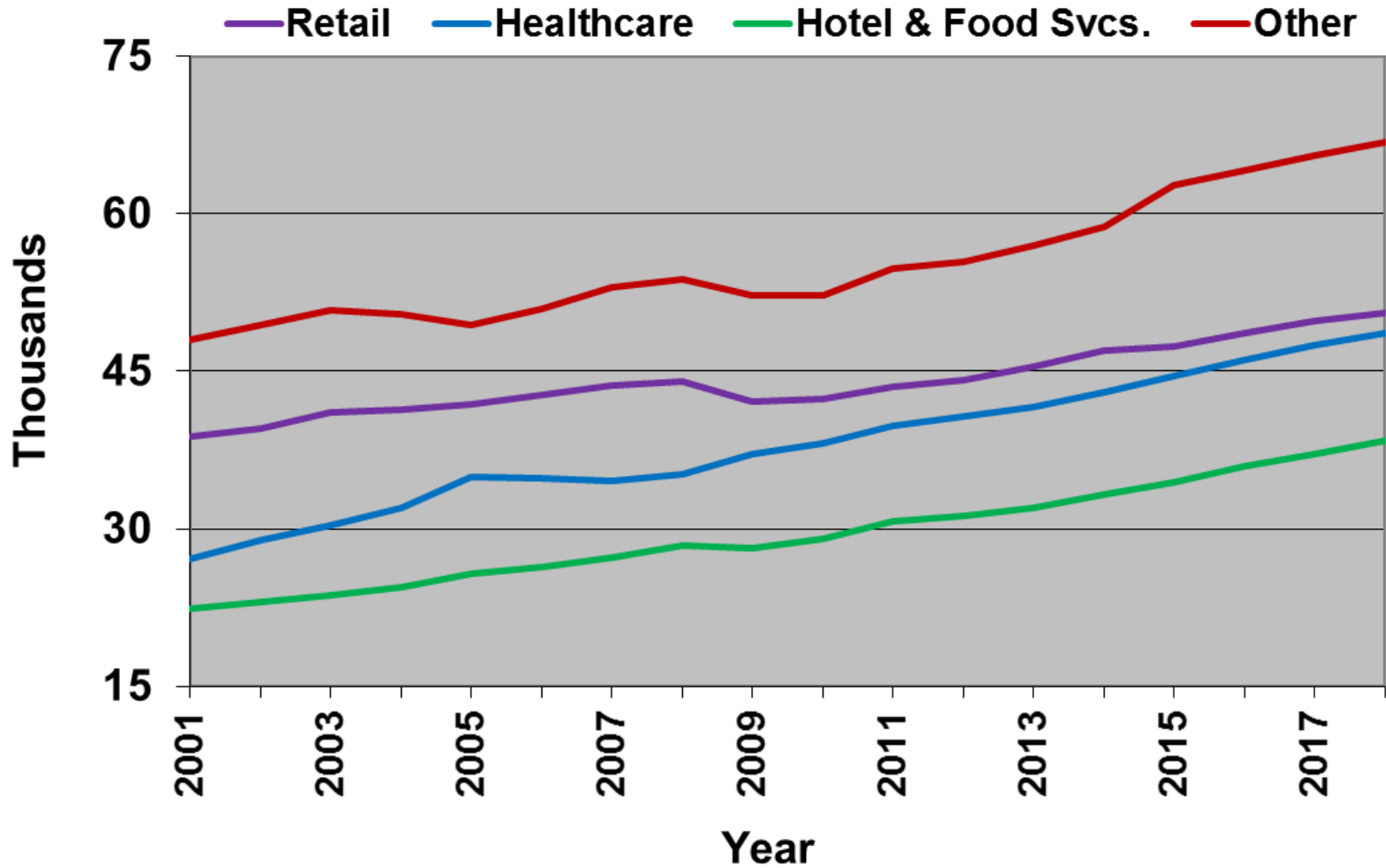
Source: UTEP Border Region Modeling Project

Service Sector Employment

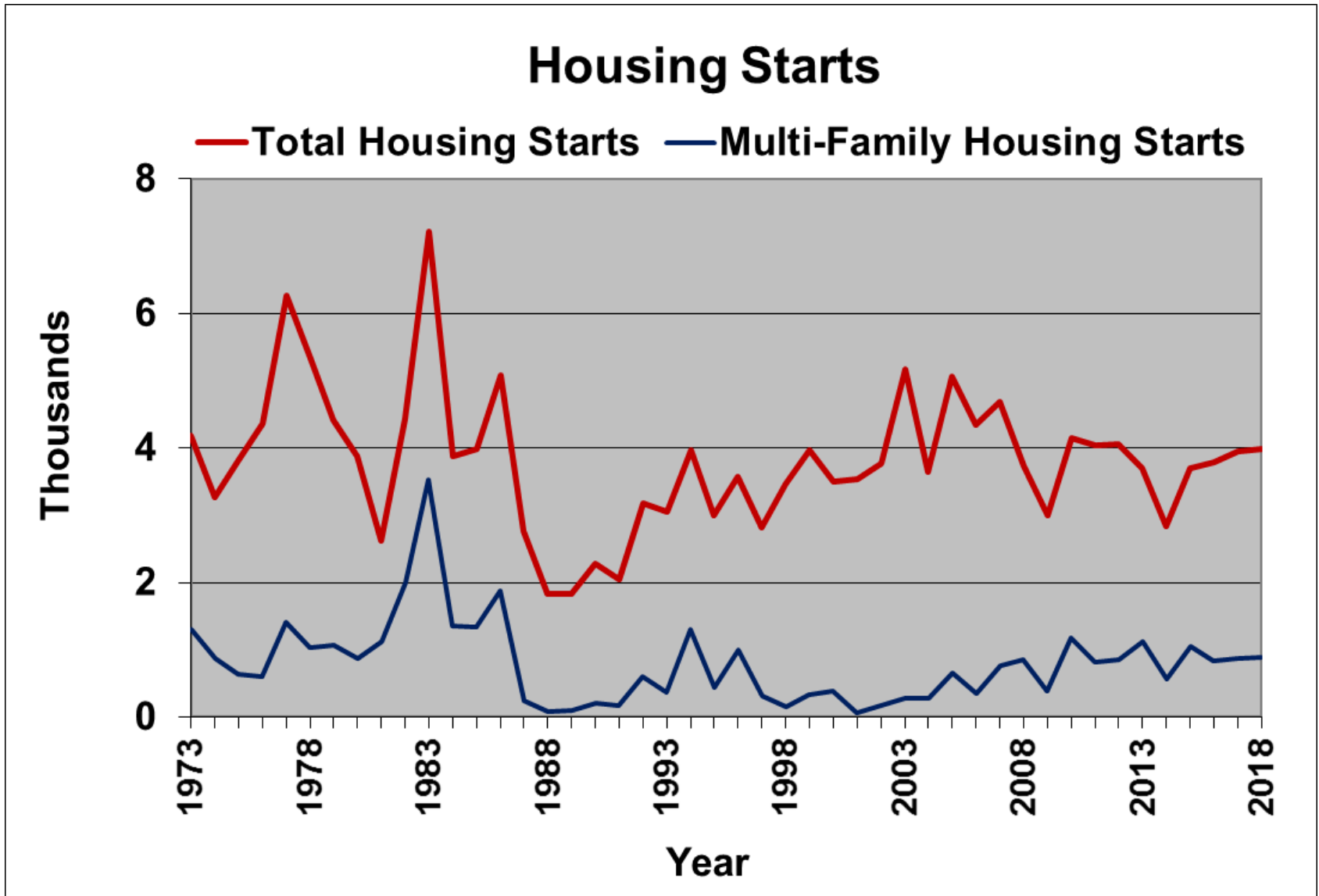


Source: UTEP Border Region Modeling Project

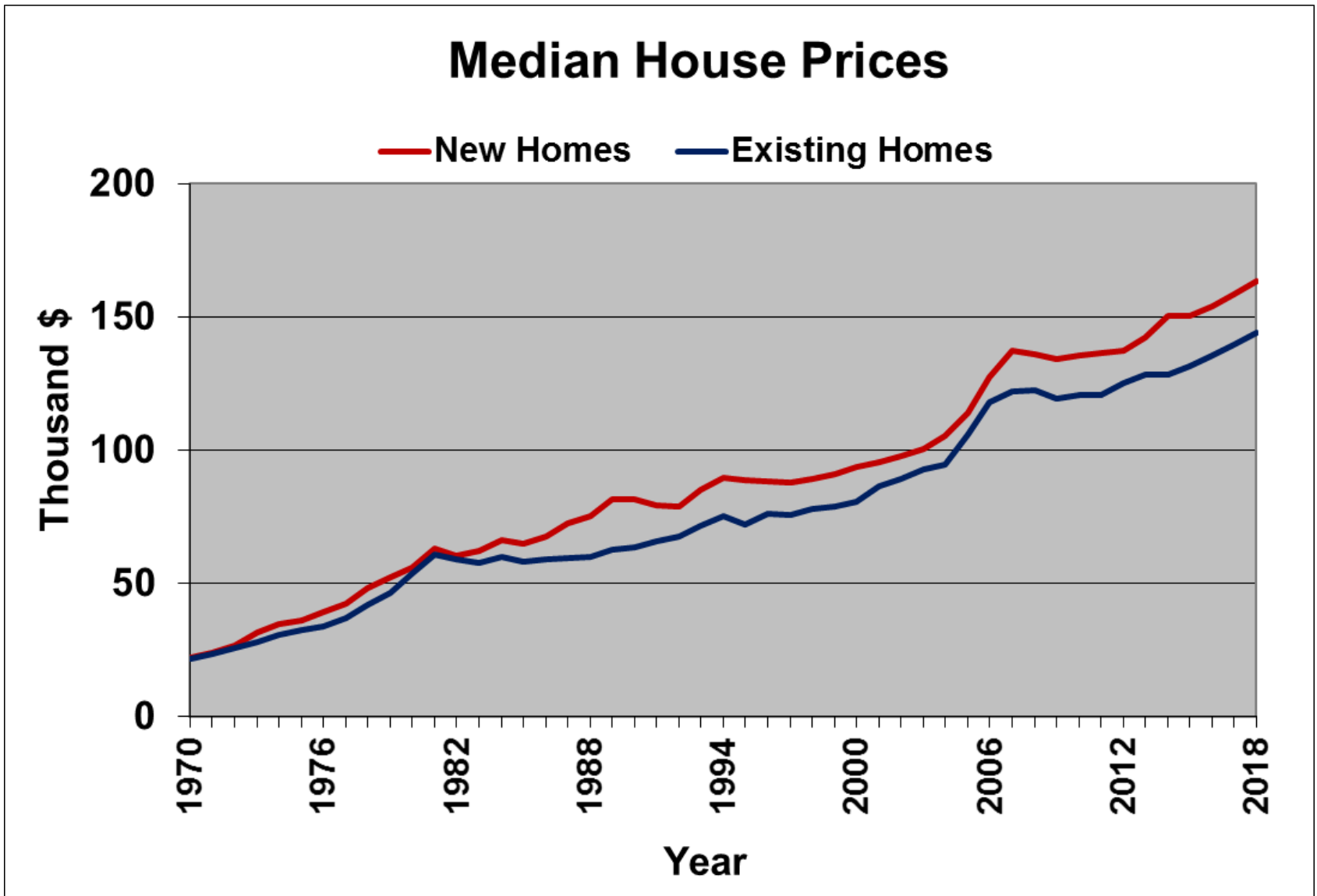
Service Sector and Other Employment



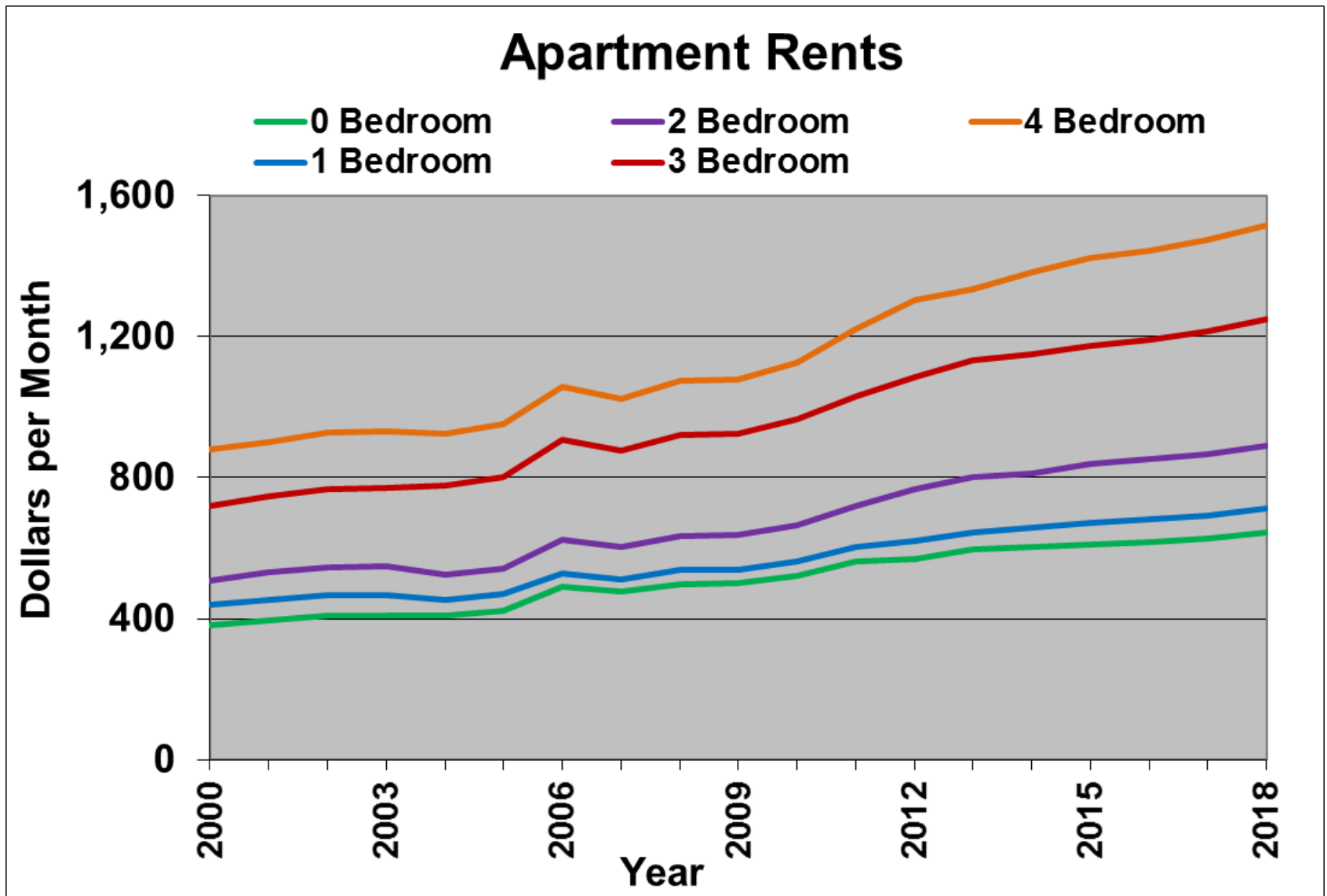
Source: UTEP Border Region Modeling Project



Source: UTEP Border Region Modeling Project

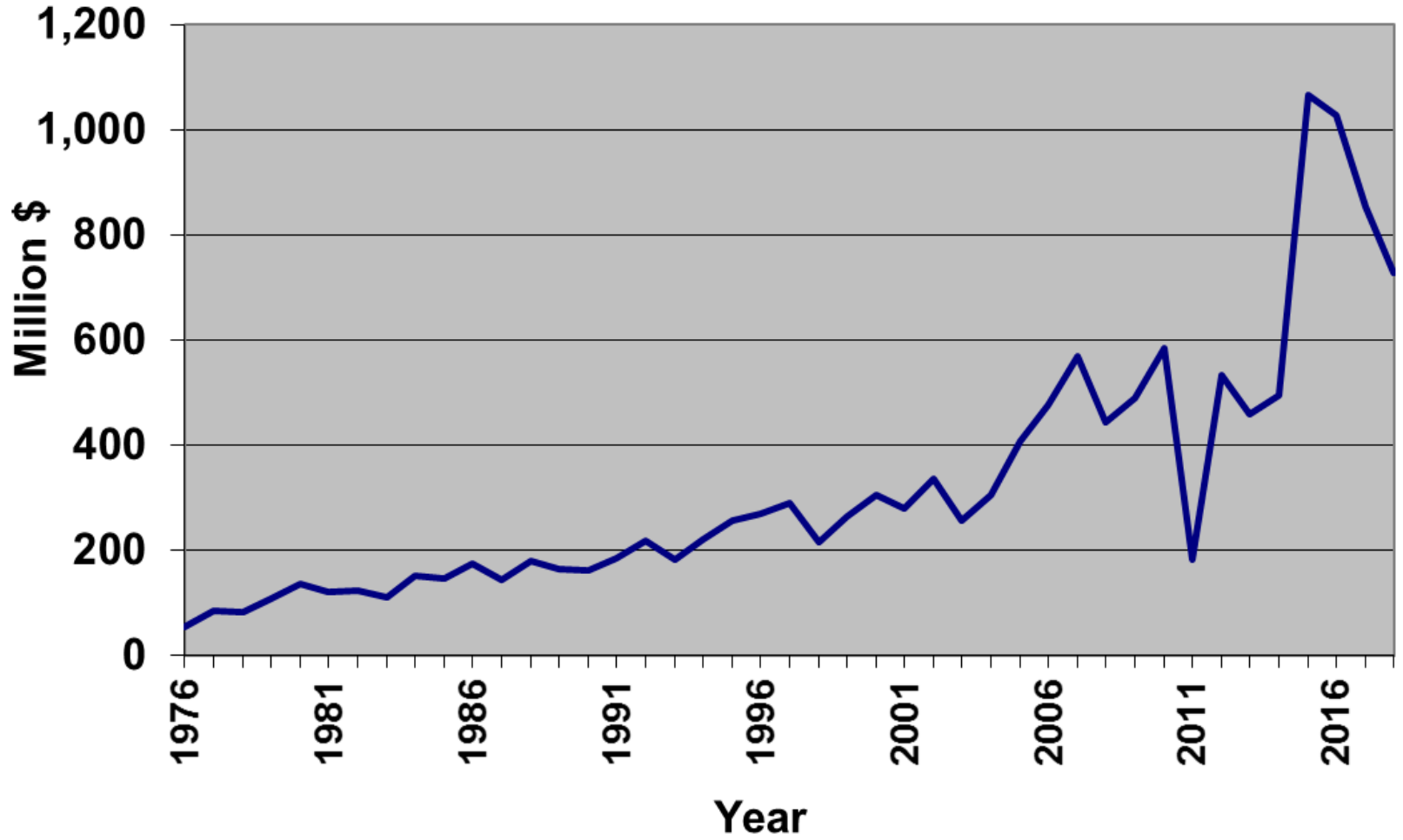


Source: UTEP Border Region Modeling Project



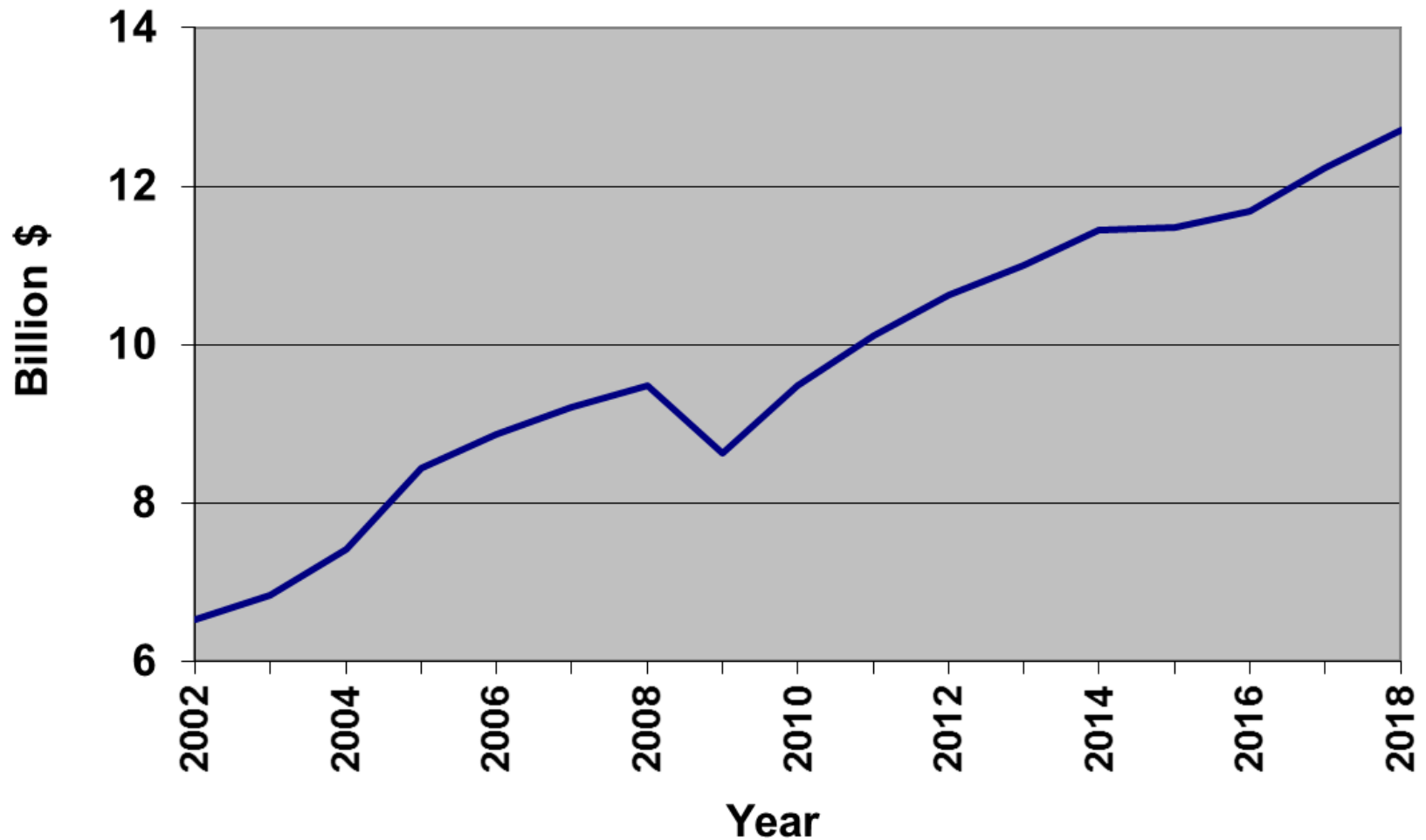
Source: UTEP Border Region Modeling Project

Nonresidential Space



Source: UTEP Border Region Modeling Project

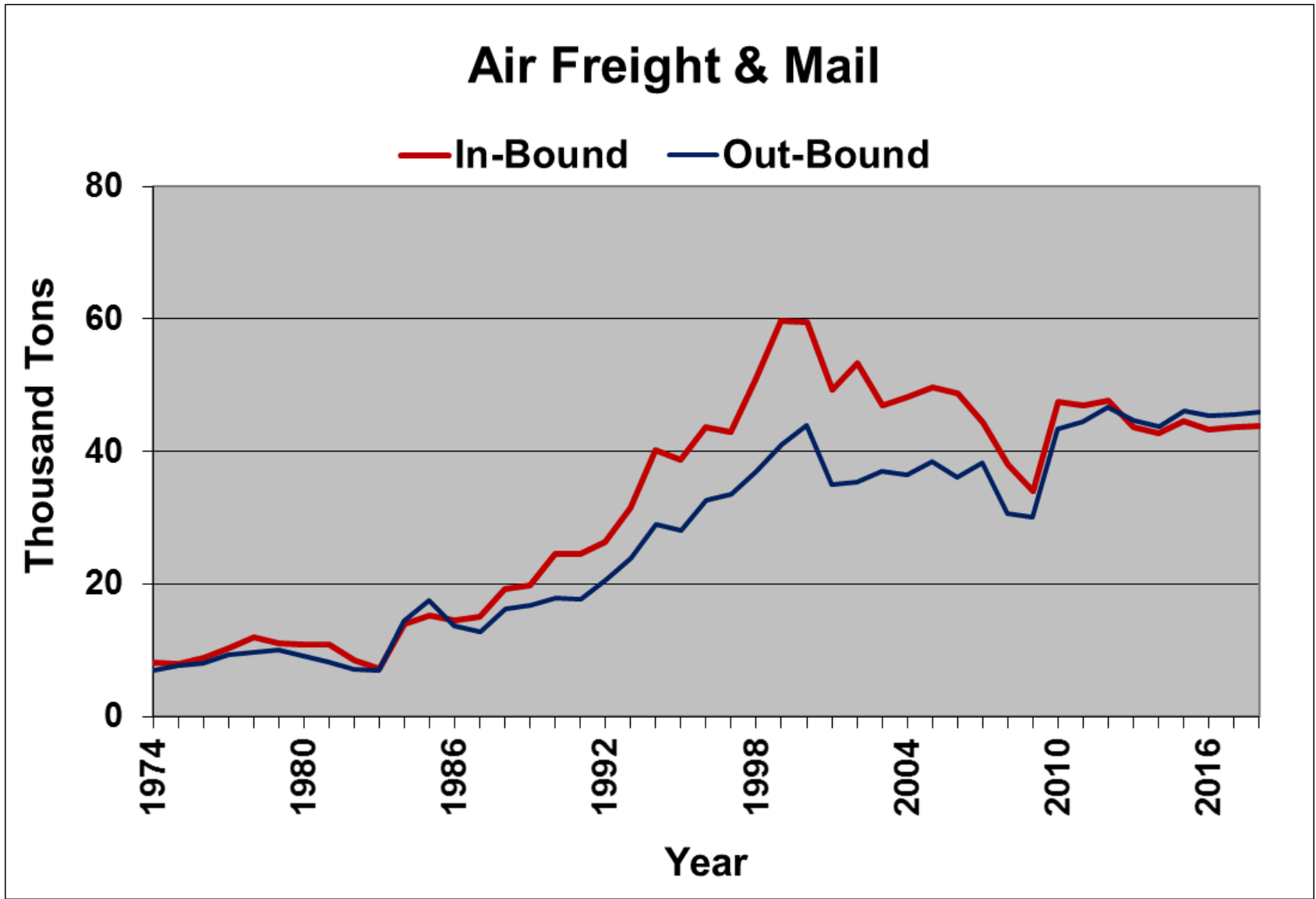
Gross Commercial Sales



Source: UTEP Border Region Modeling Project

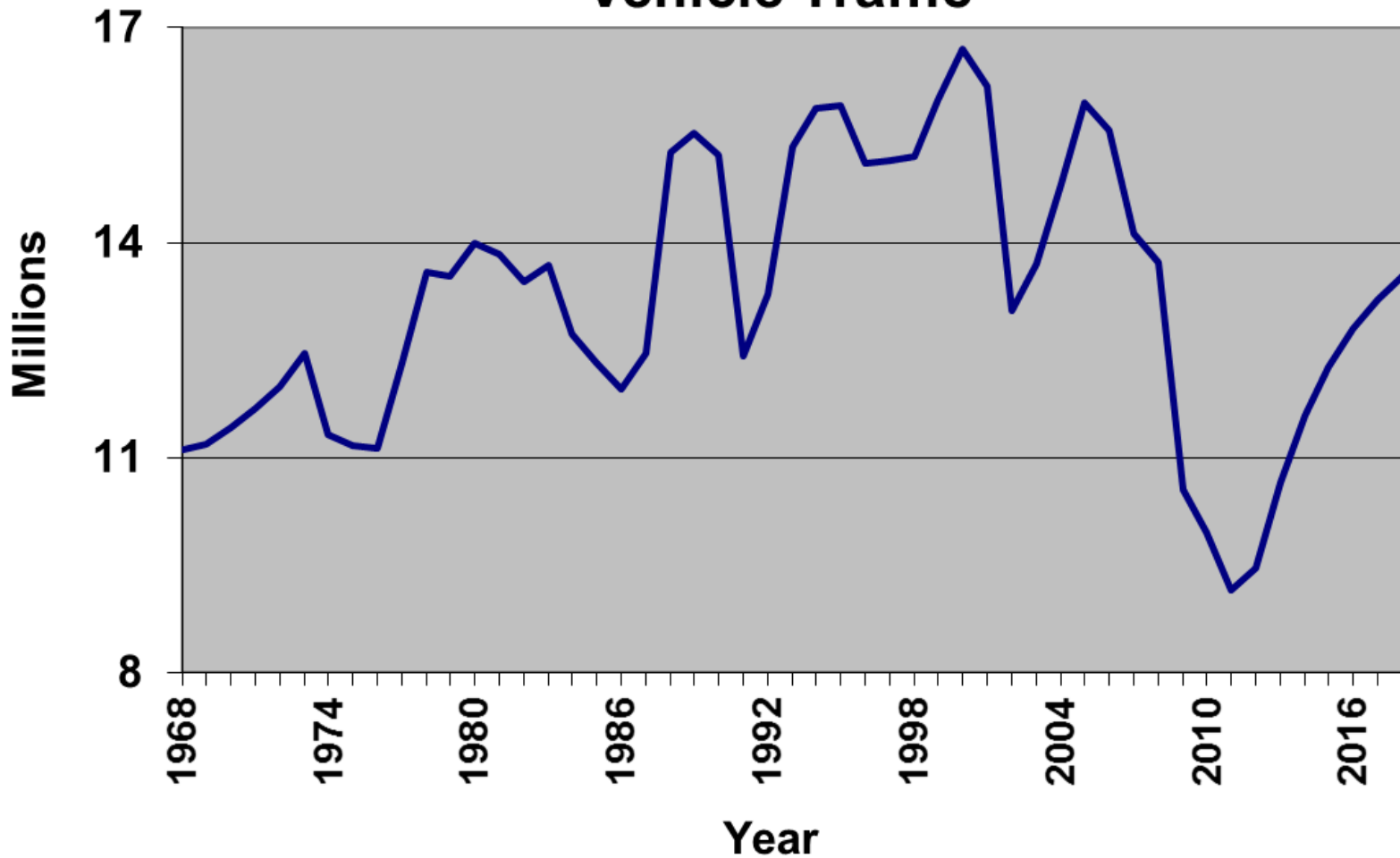


Source: UTEP Border Region Modeling Project



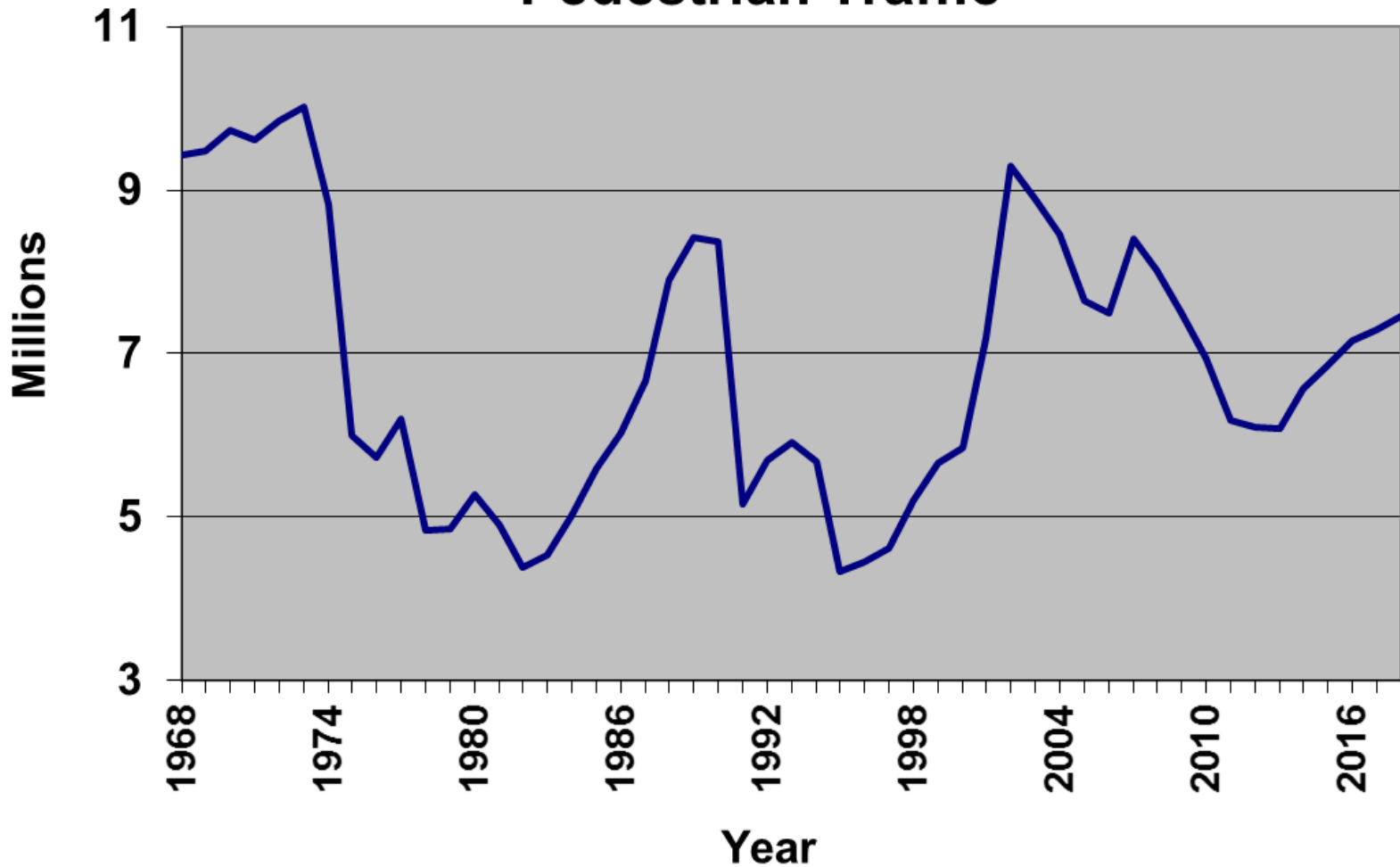
Source: UTEP Border Region Modeling Project

Northbound International Bridge Vehicle Traffic



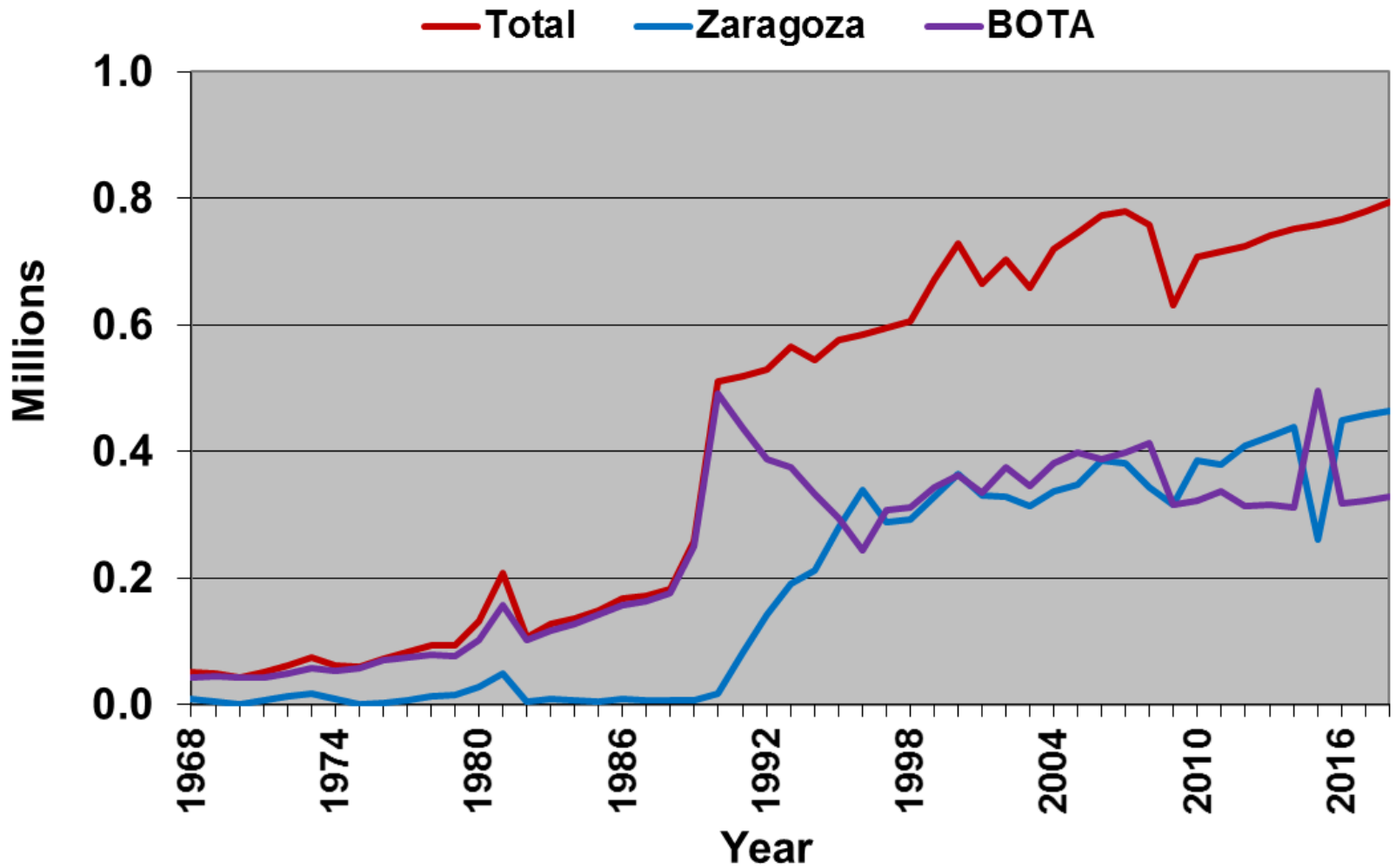
Source: UTEP Border Region Modeling Project

Northbound International Bridge Pedestrian Traffic



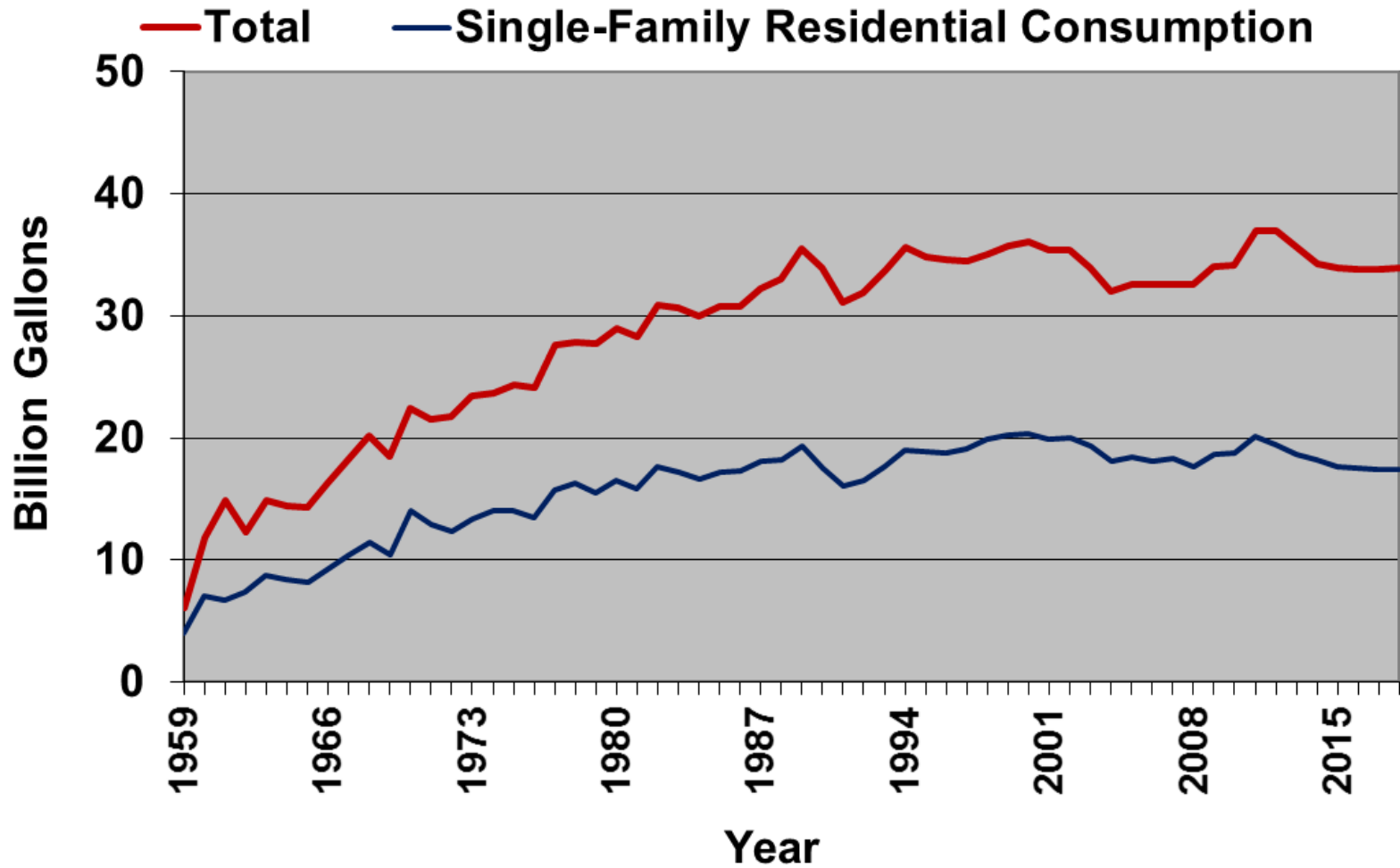
Source: UTEP Border Region Modeling Project

Northbound Truck Traffic



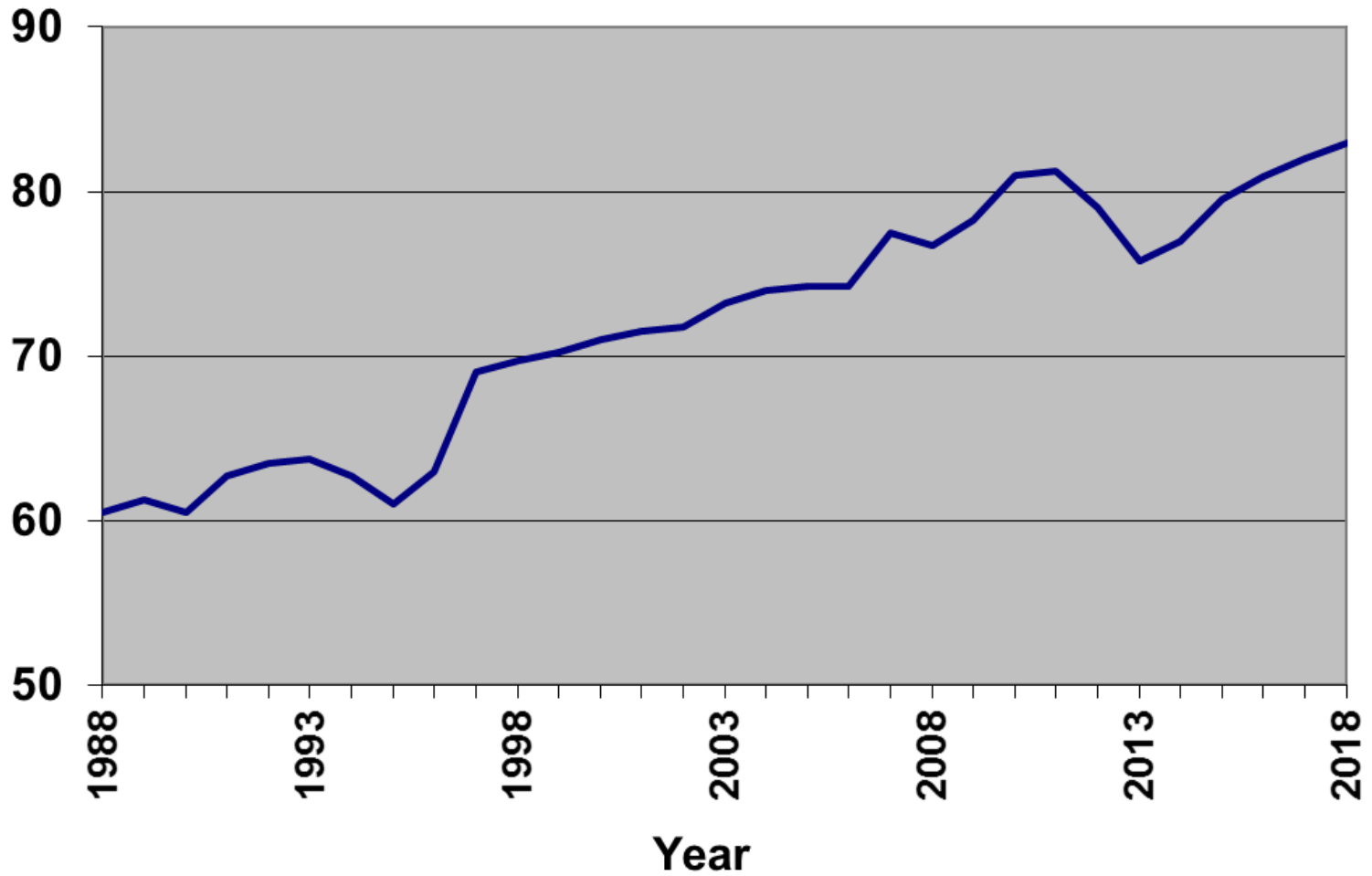
Source: UTEP Border Region Modeling Project

Water Consumption



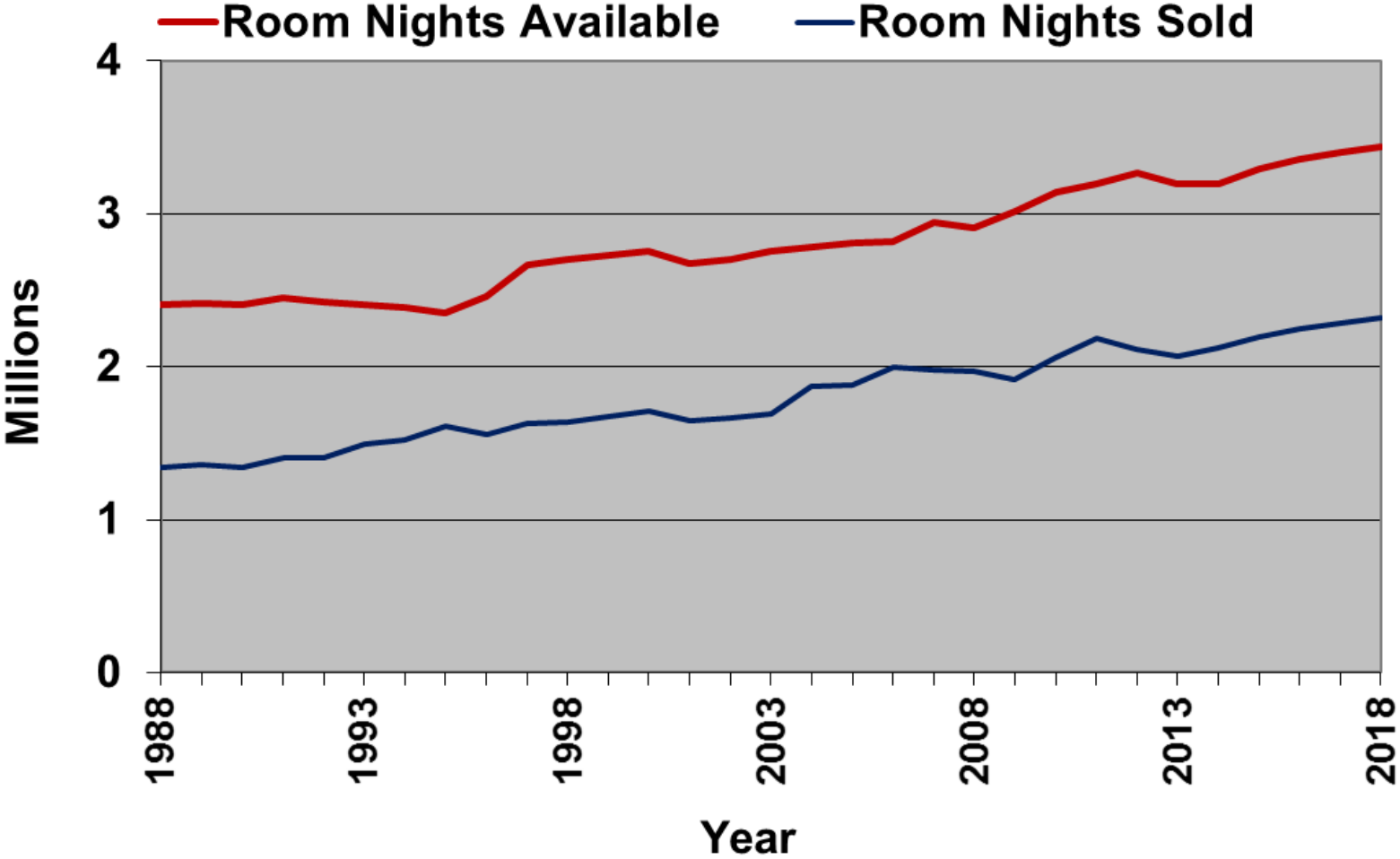
Source: UTEP Border Region Modeling Project

Hotels in Operation

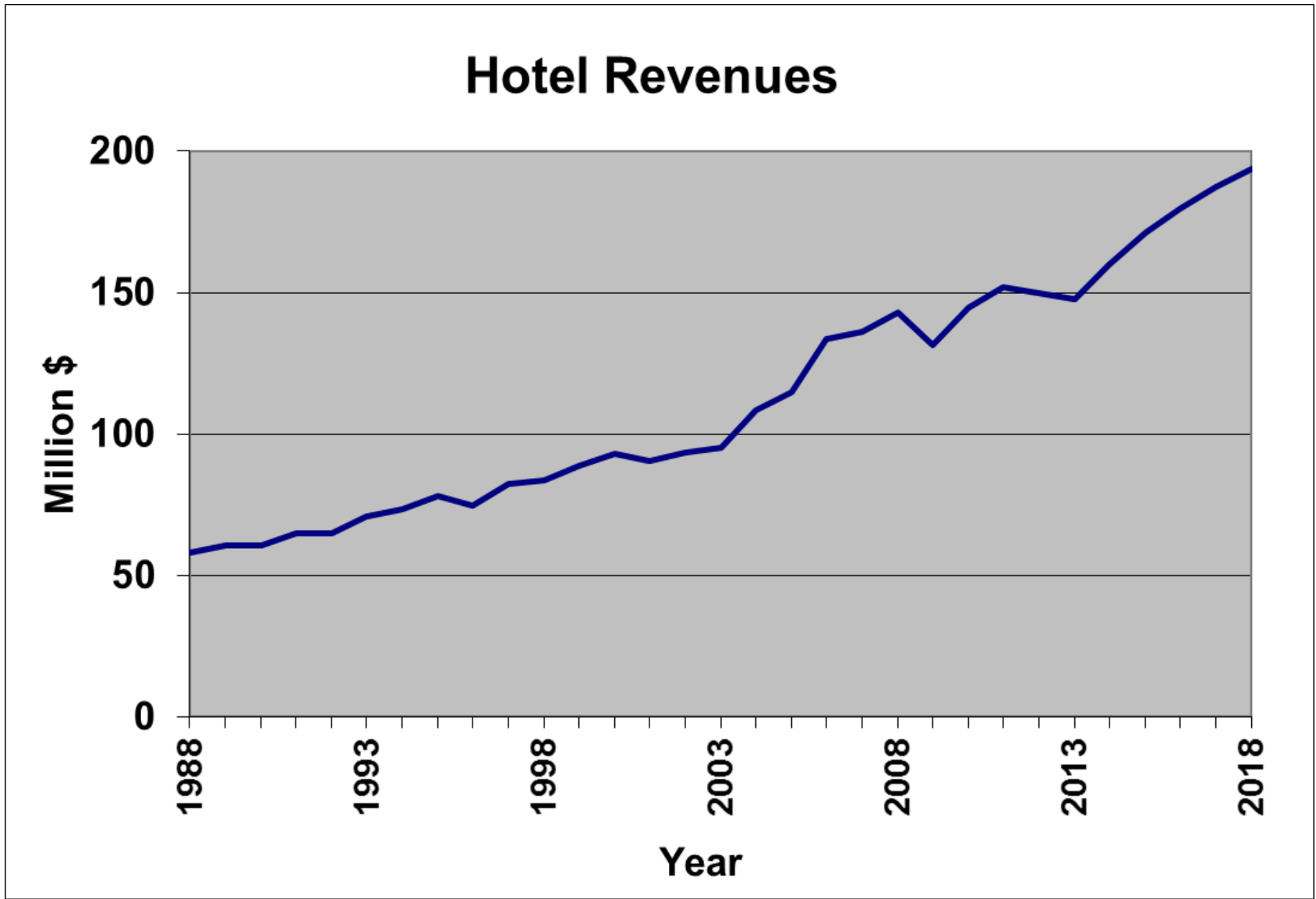


Source: UTEP Border Region Modeling Project

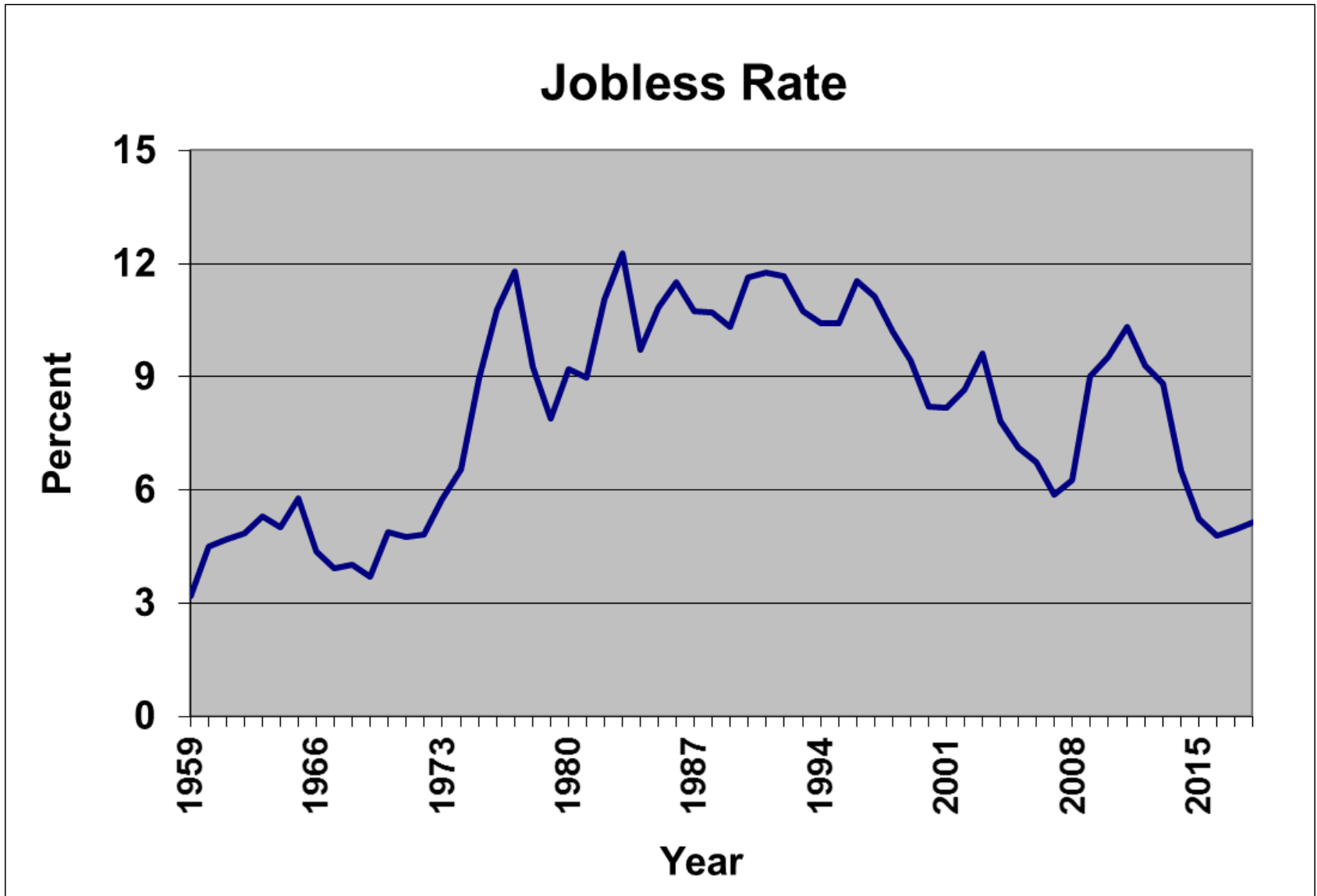
Hotel Room Nights




Source: UTEP Border Region Modeling Project



Source: UTEP Border Region Modeling Project



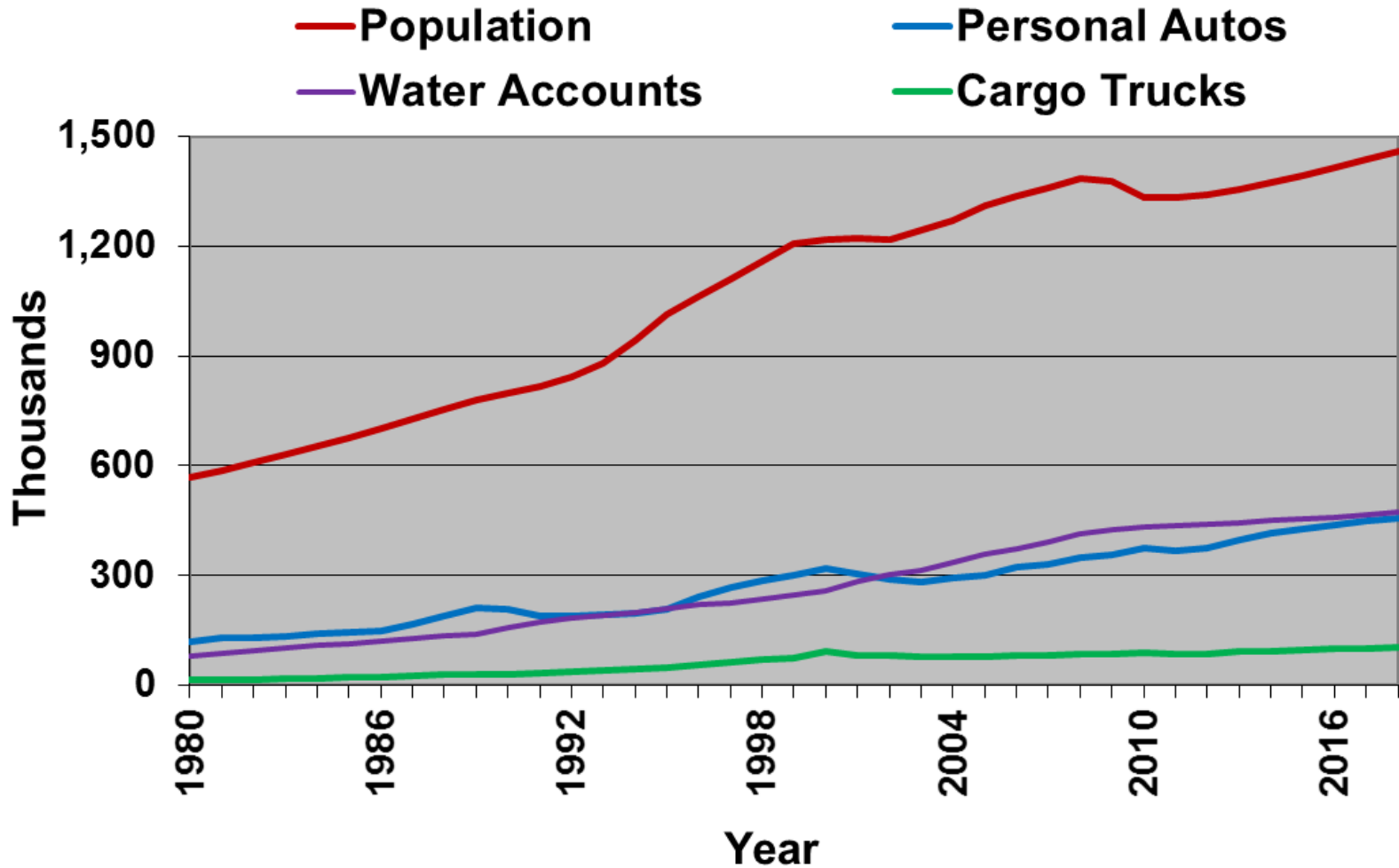
Source: UTEP Border Region Modeling Project



Ciudad Juárez, Chihuahua Economic Outlook to 2018

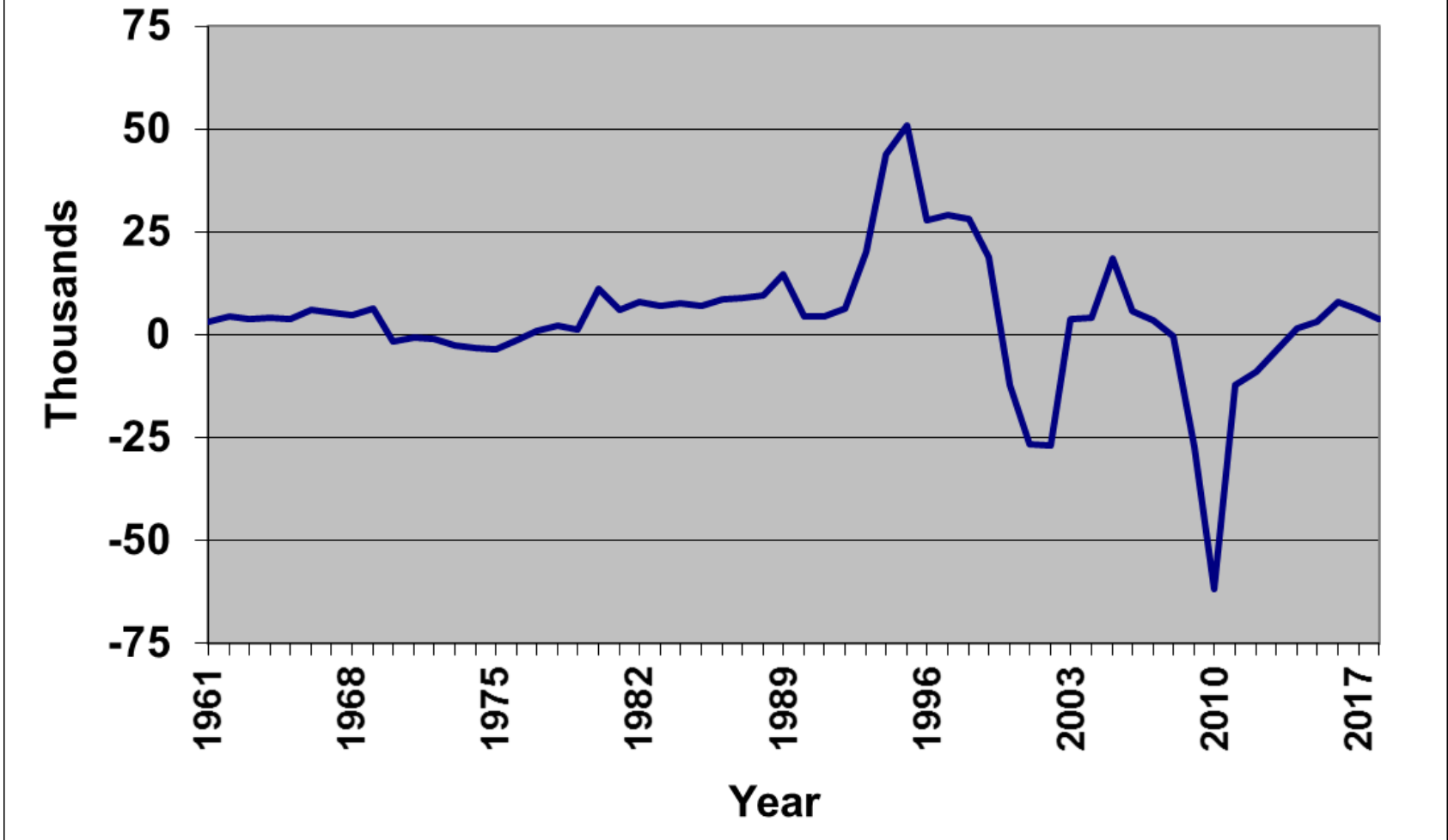
Border Region Modeling Project
Department of Economics & Finance
University of Texas at El Paso

Ciudad Juárez Demographic Indicators



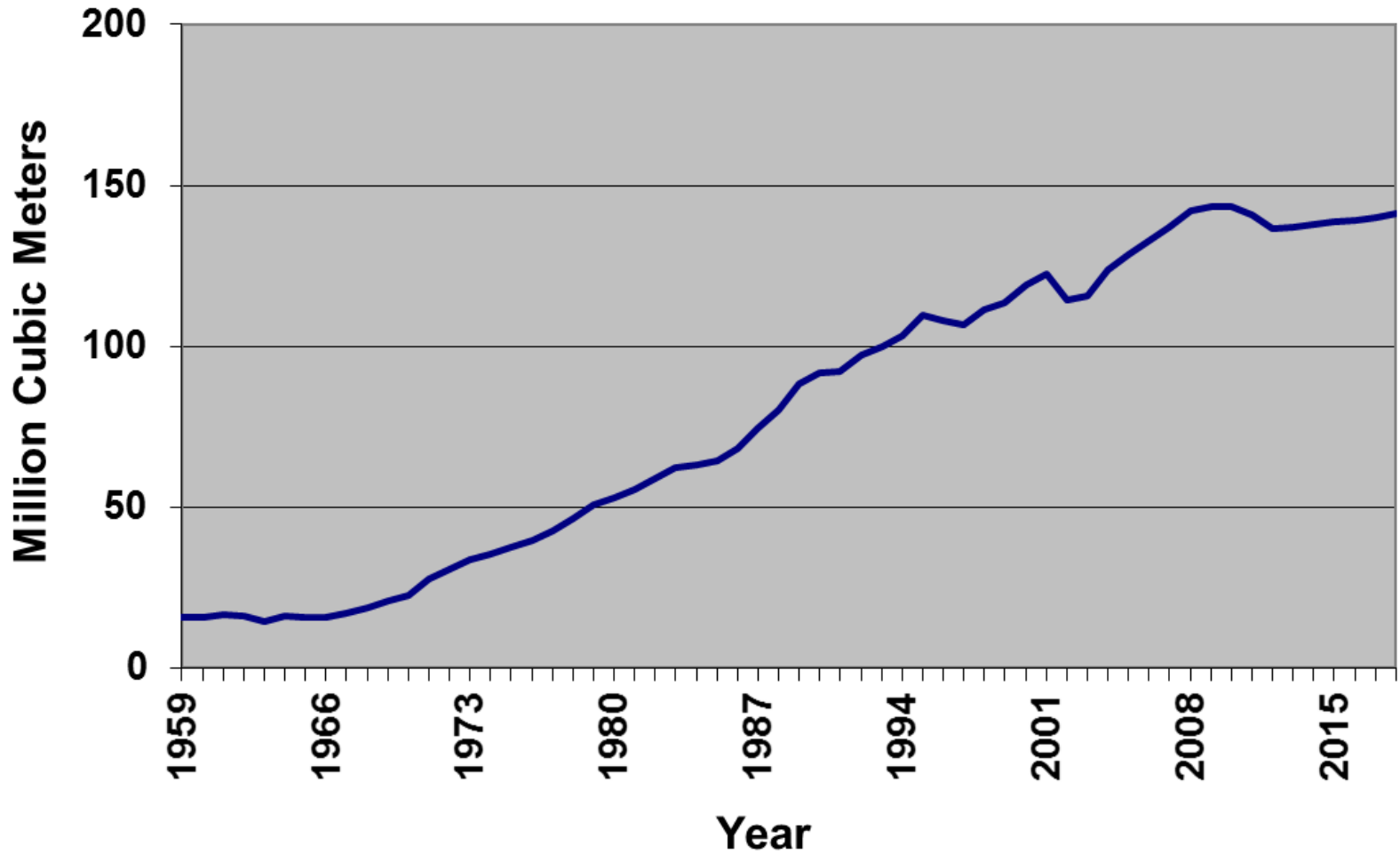
Source: UTEP Border Region Modeling Project

Ciudad Juárez Net Migration



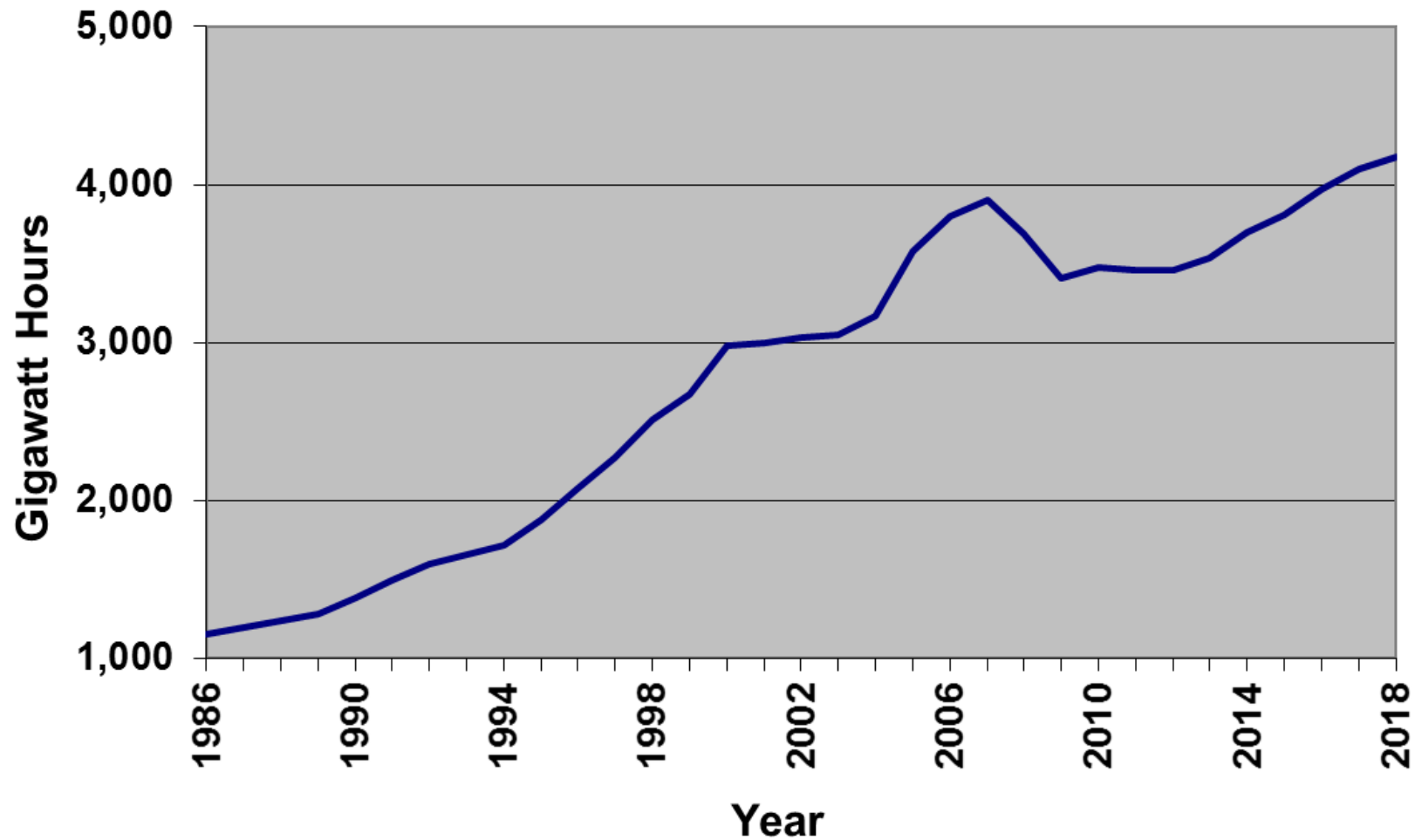
Source: UTEP Border Region Modeling Project

Water Consumption

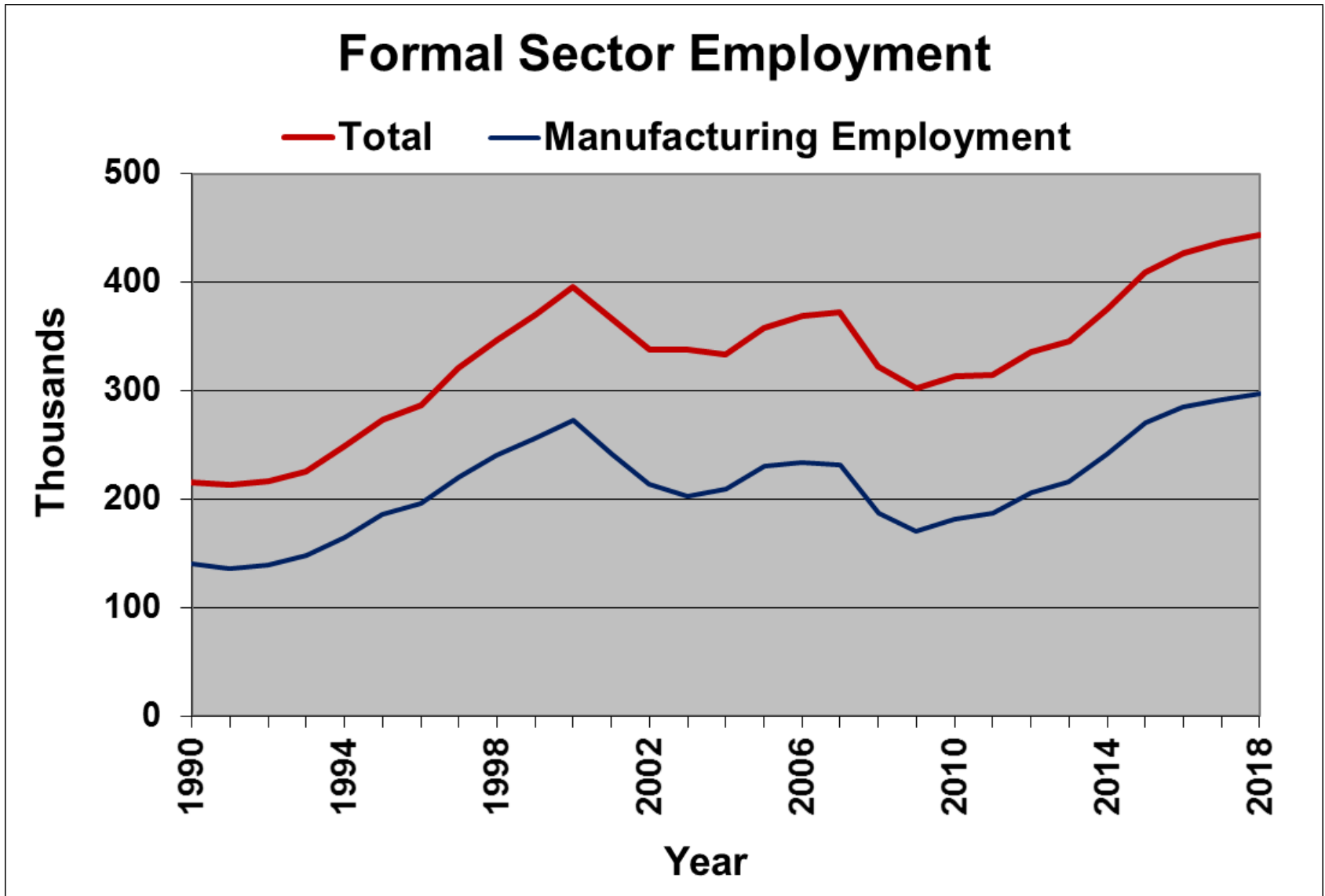


Source: UTEP Border Region Modeling Project

Electricity Consumption

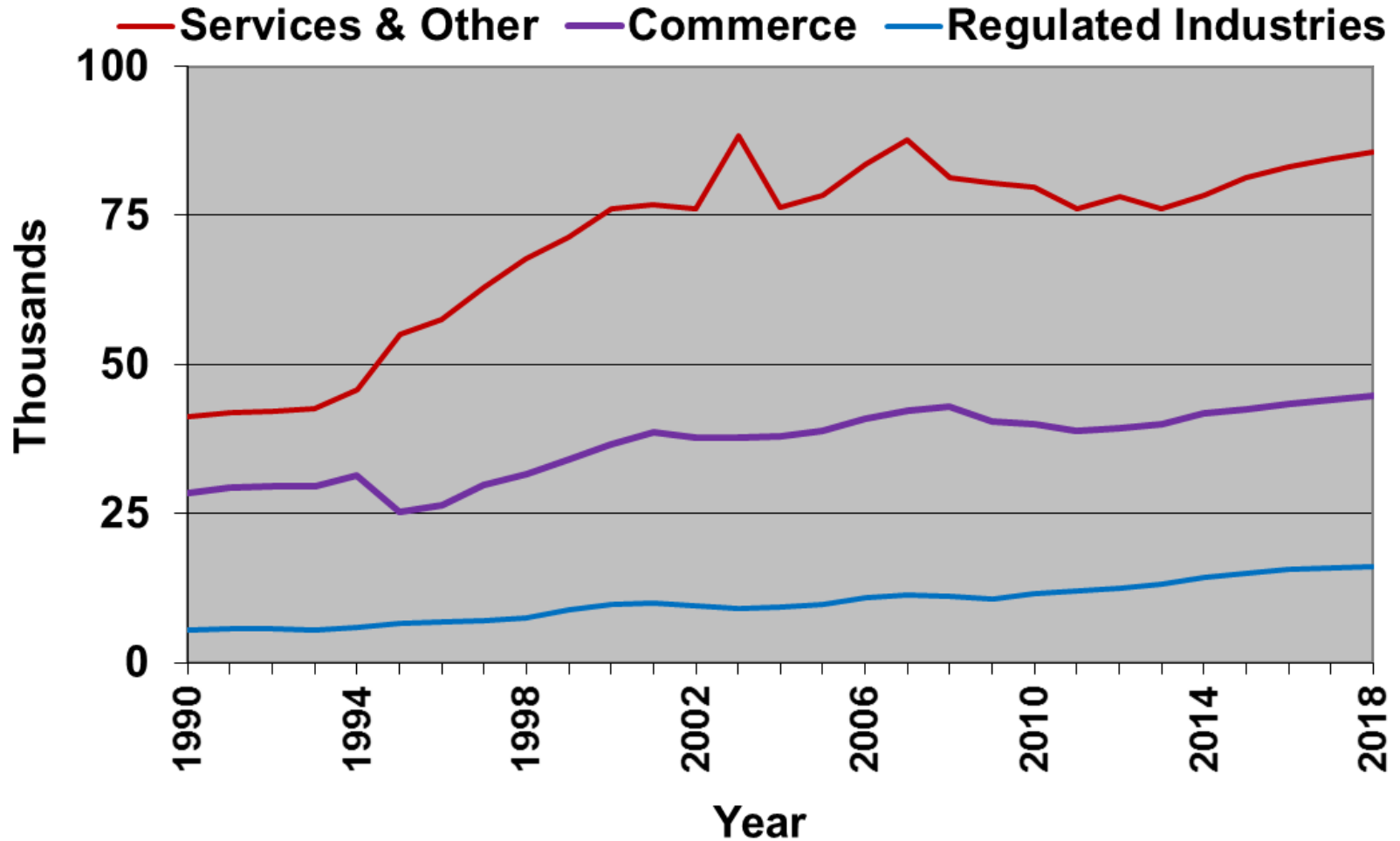


Source: UTEP Border Region Modeling Project



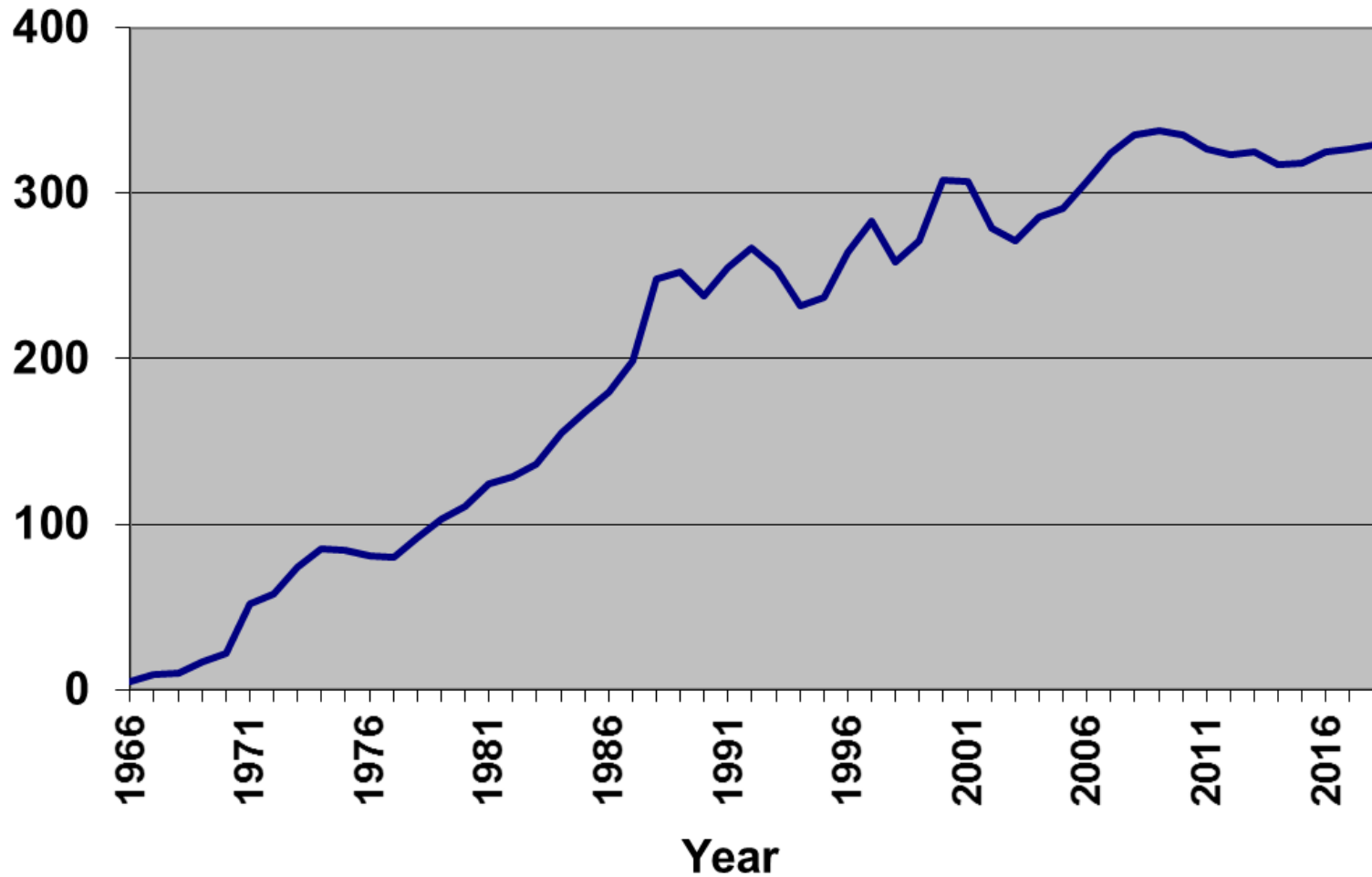
Source: UTEP Border Region Modeling Project

Employment by Sector



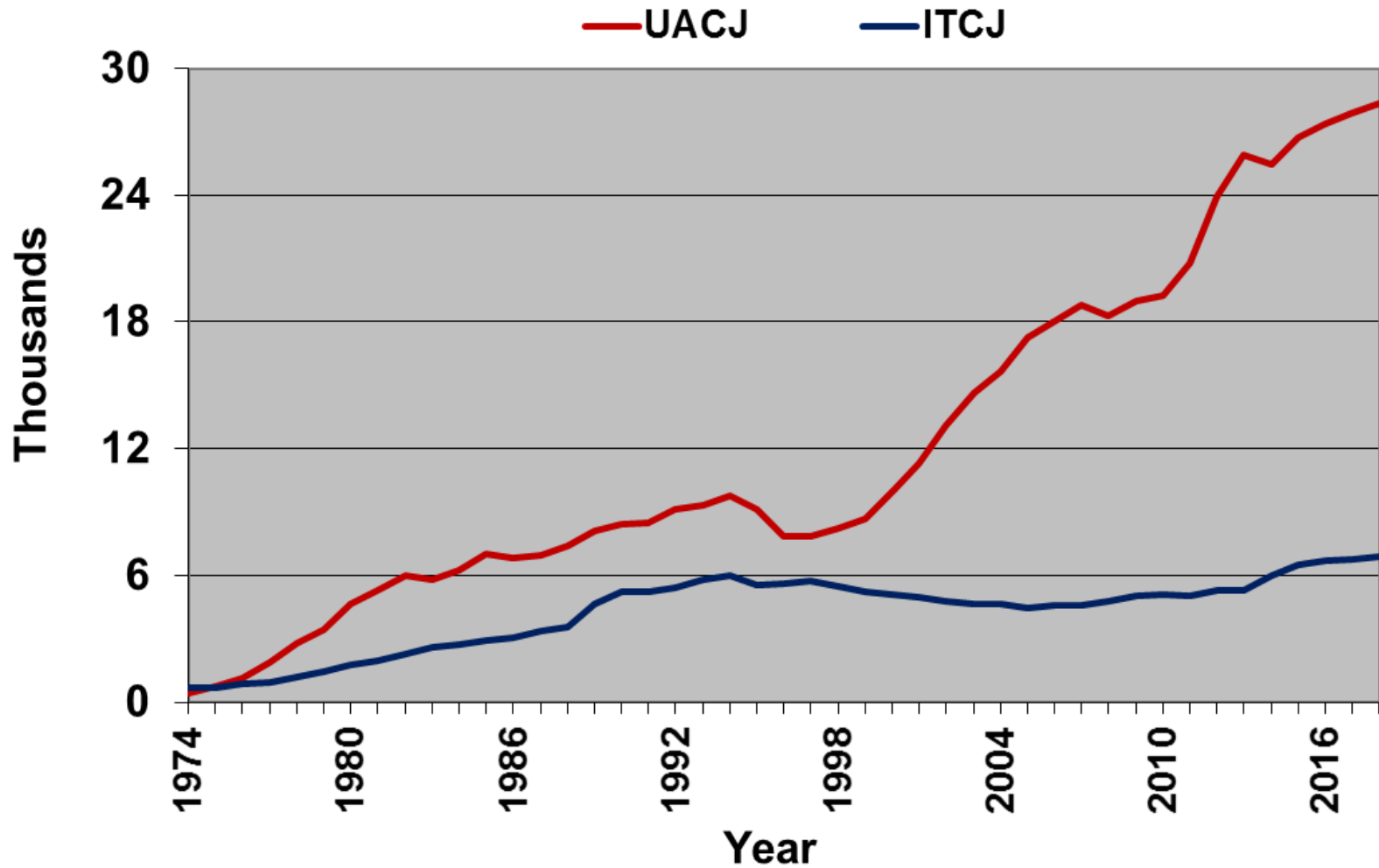
Source: UTEP Border Region Modeling Project

Export Processing Plants




Source: UTEP Border Region Modeling Project

UACJ & ITCJ Enrollment



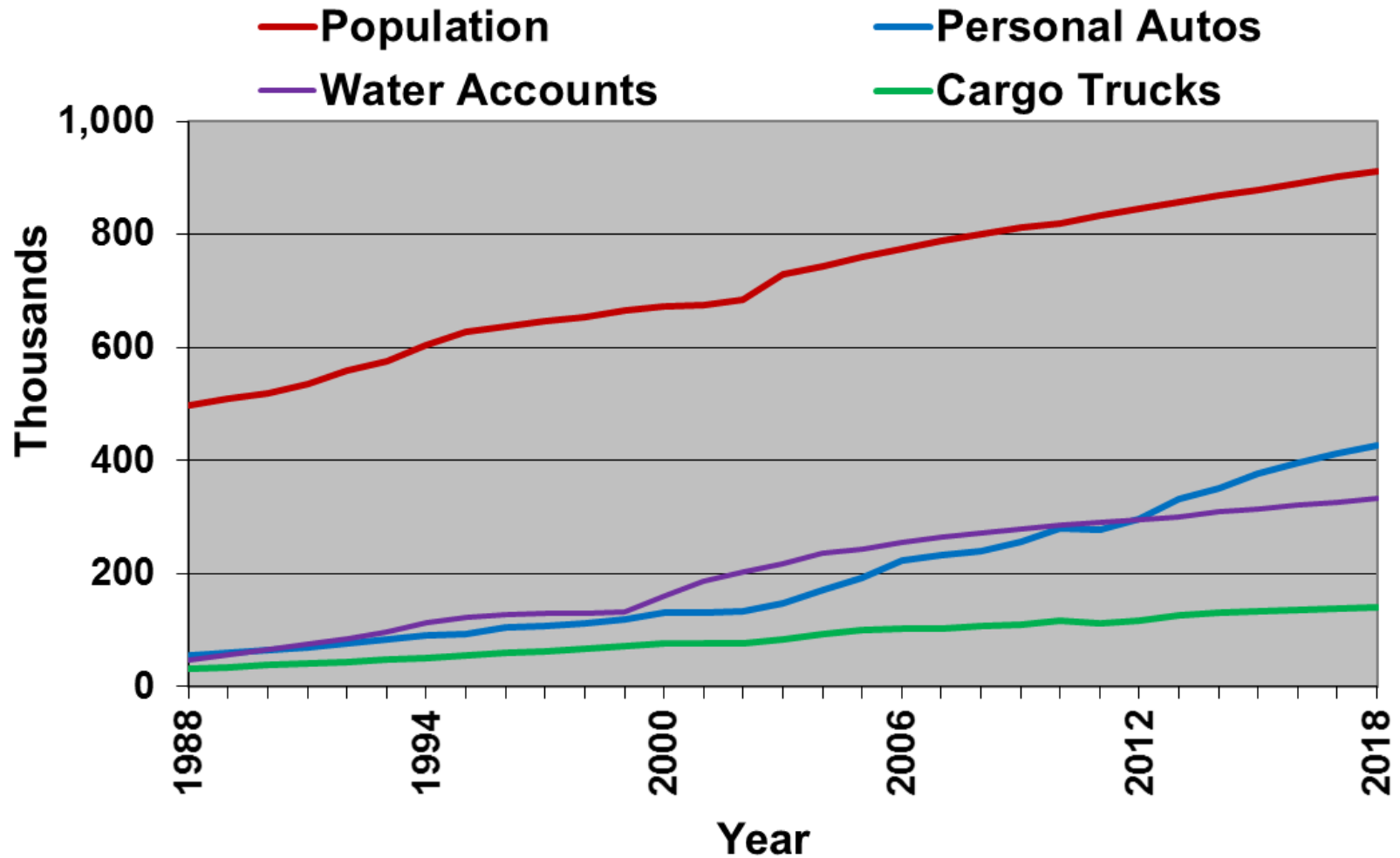
Source: UTEP Border Region Modeling Project



Chihuahua City Economic Outlook to 2018

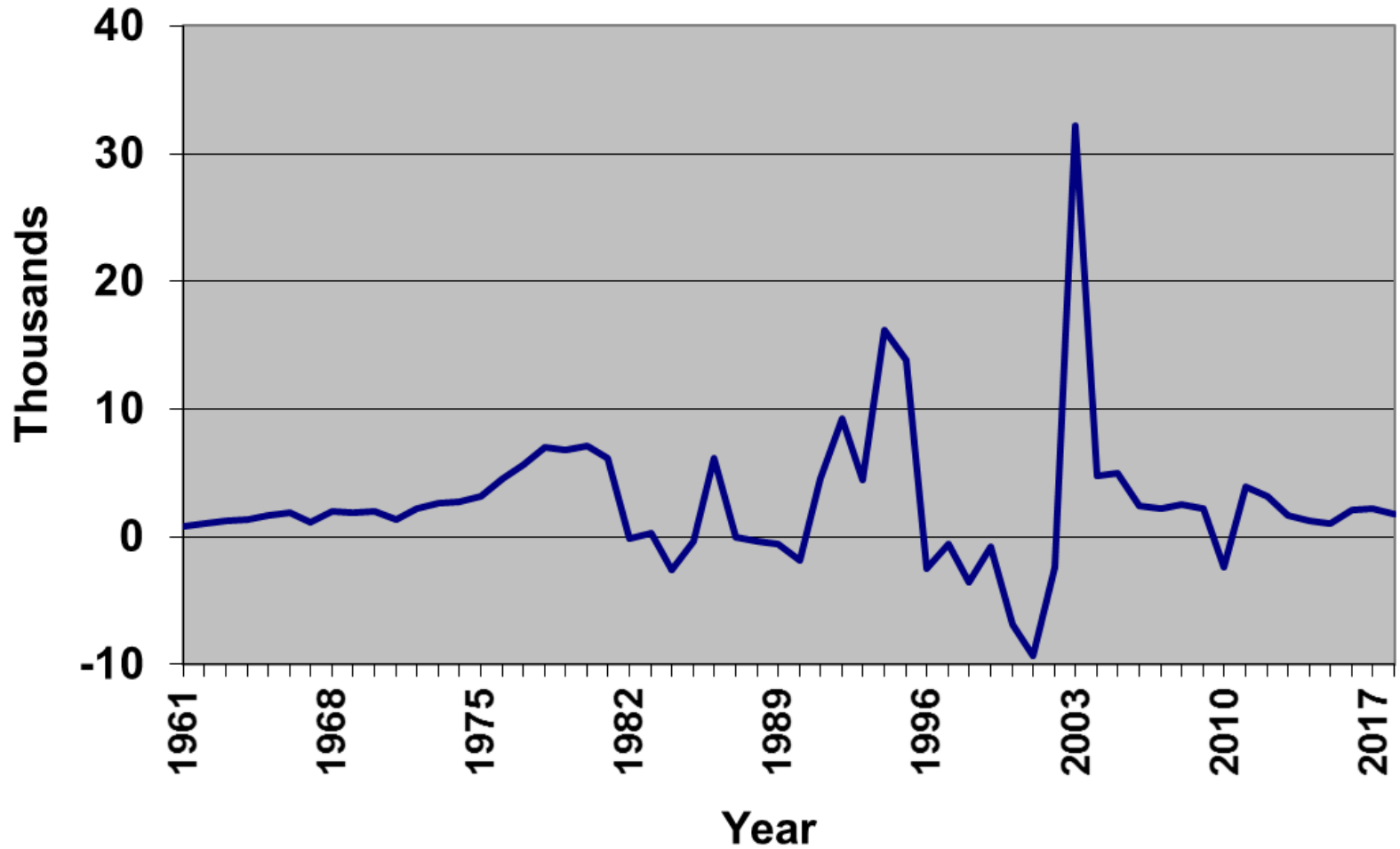
Border Region Modeling Project
Department of Economics & Finance
University of Texas at El Paso

Chihuahua City Demographic Indicators



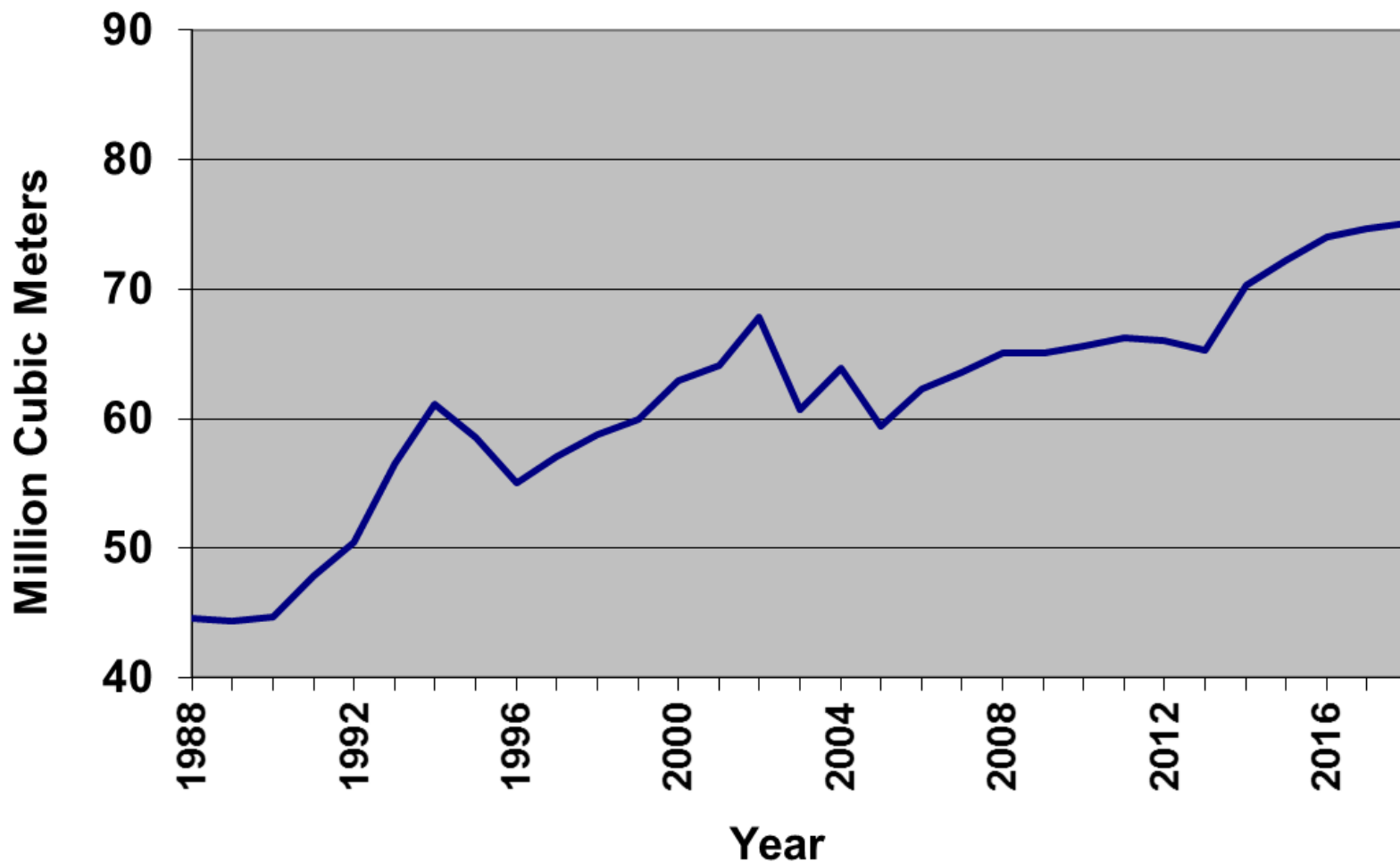
Source: UTEP Border Region Modeling Project

Chihuahua City Net Migration



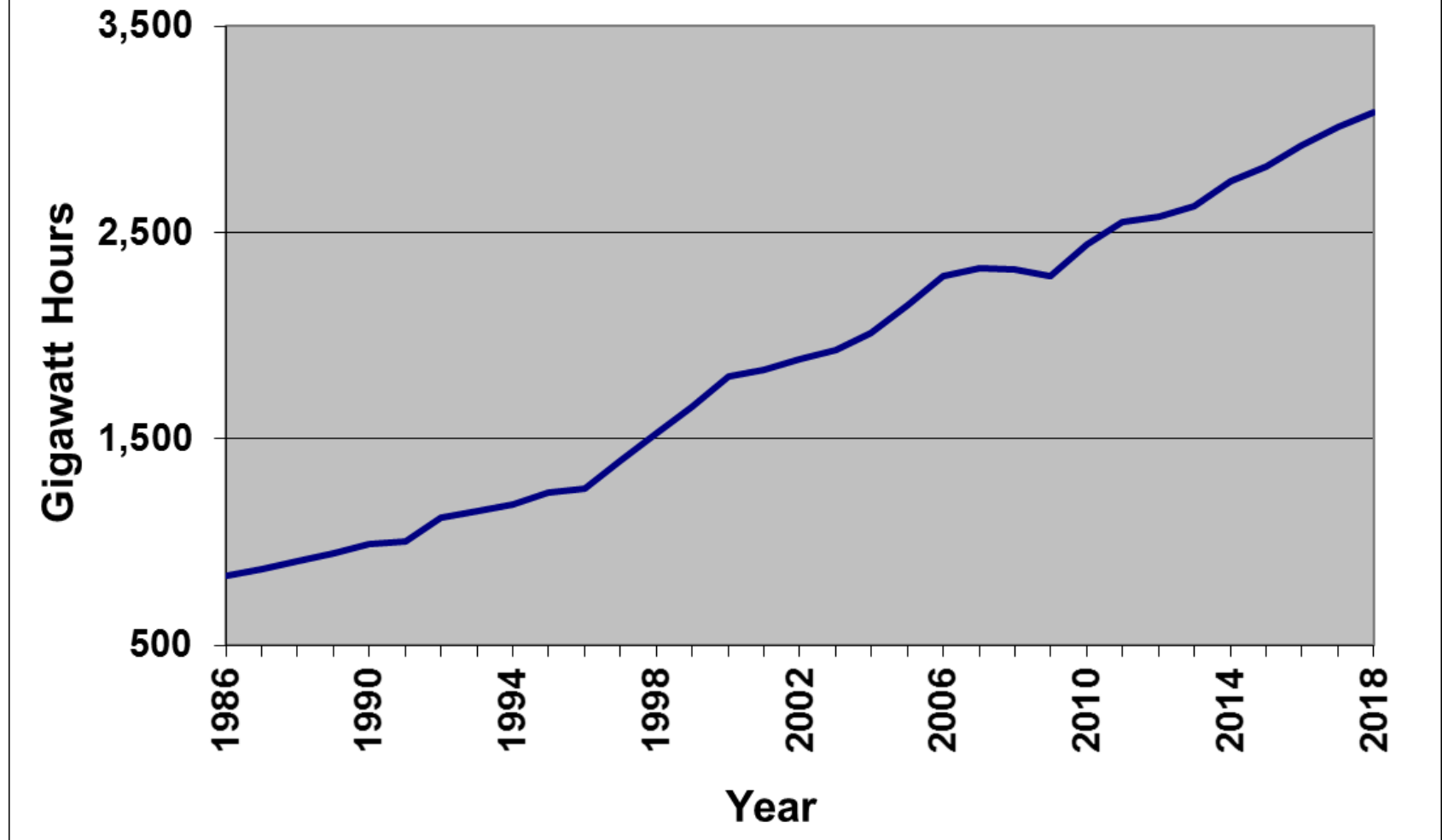
Source: UTEP Border Region Modeling Project

Chihuahua Water Consumption



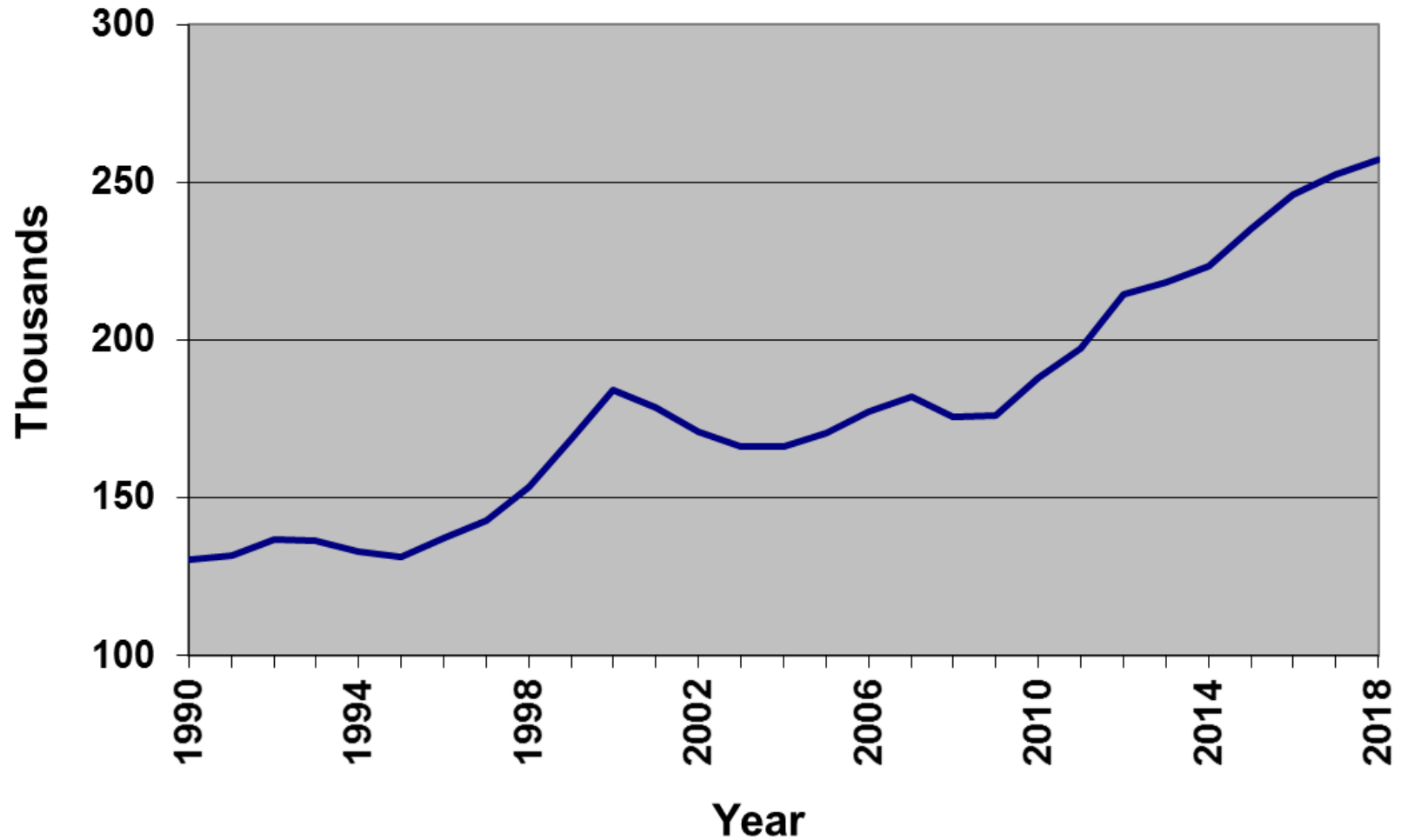
Source: UTEP Border Region Modeling Project

Electricity Consumption



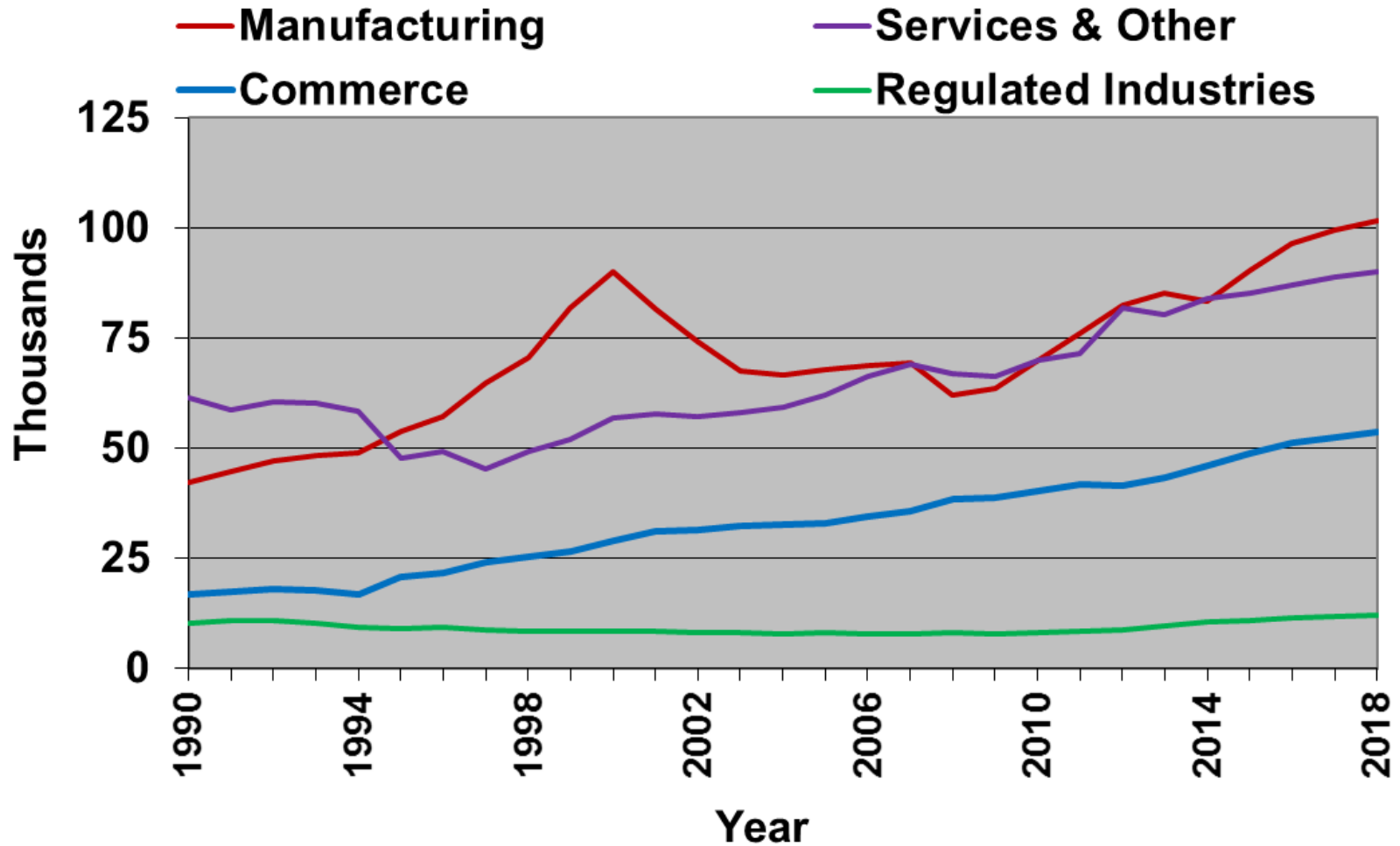
Source: UTEP Border Region Modeling Project

Formal Sector Employment



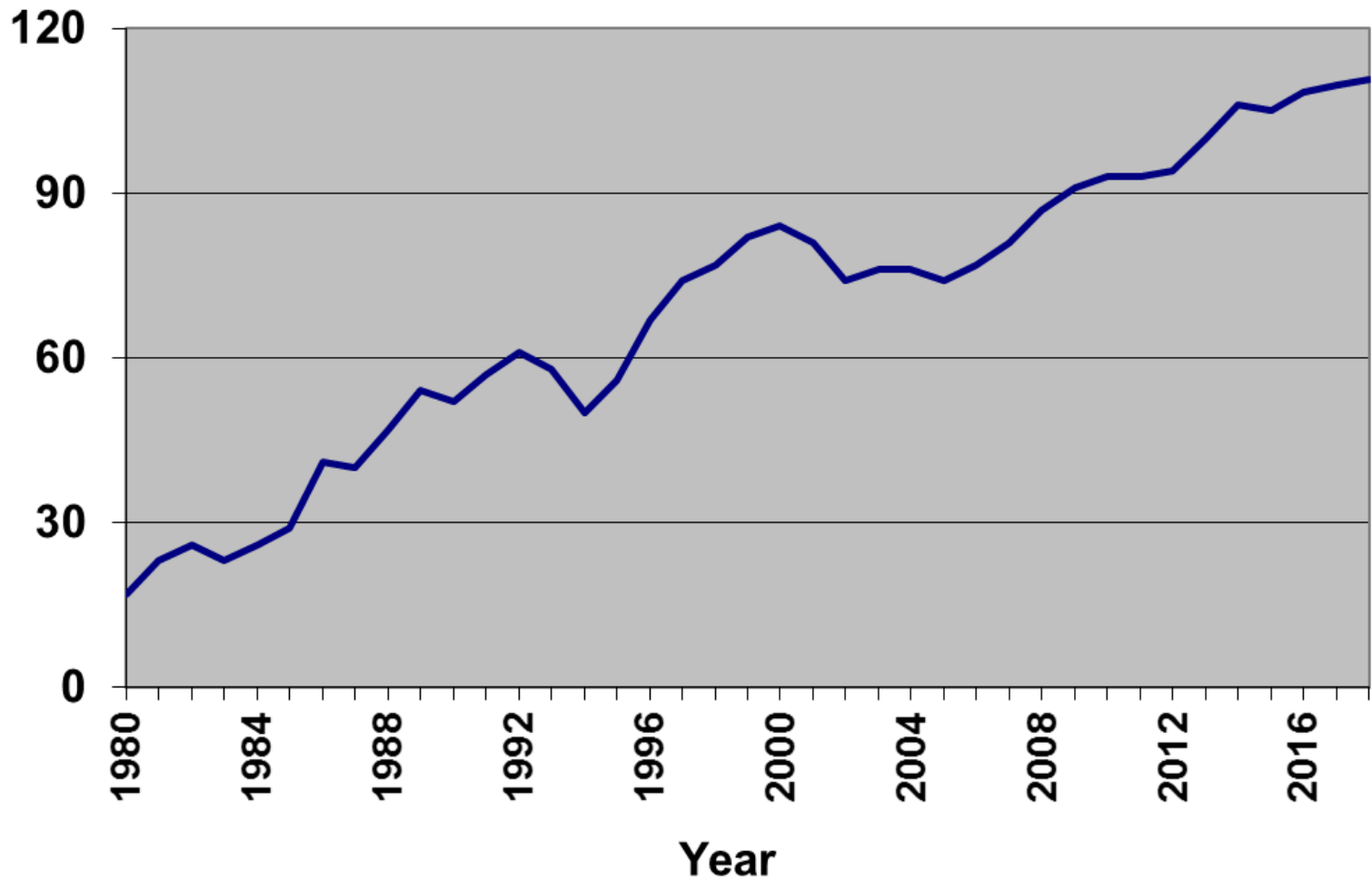
Source: UTEP Border Region Modeling Project

Employment by Sector



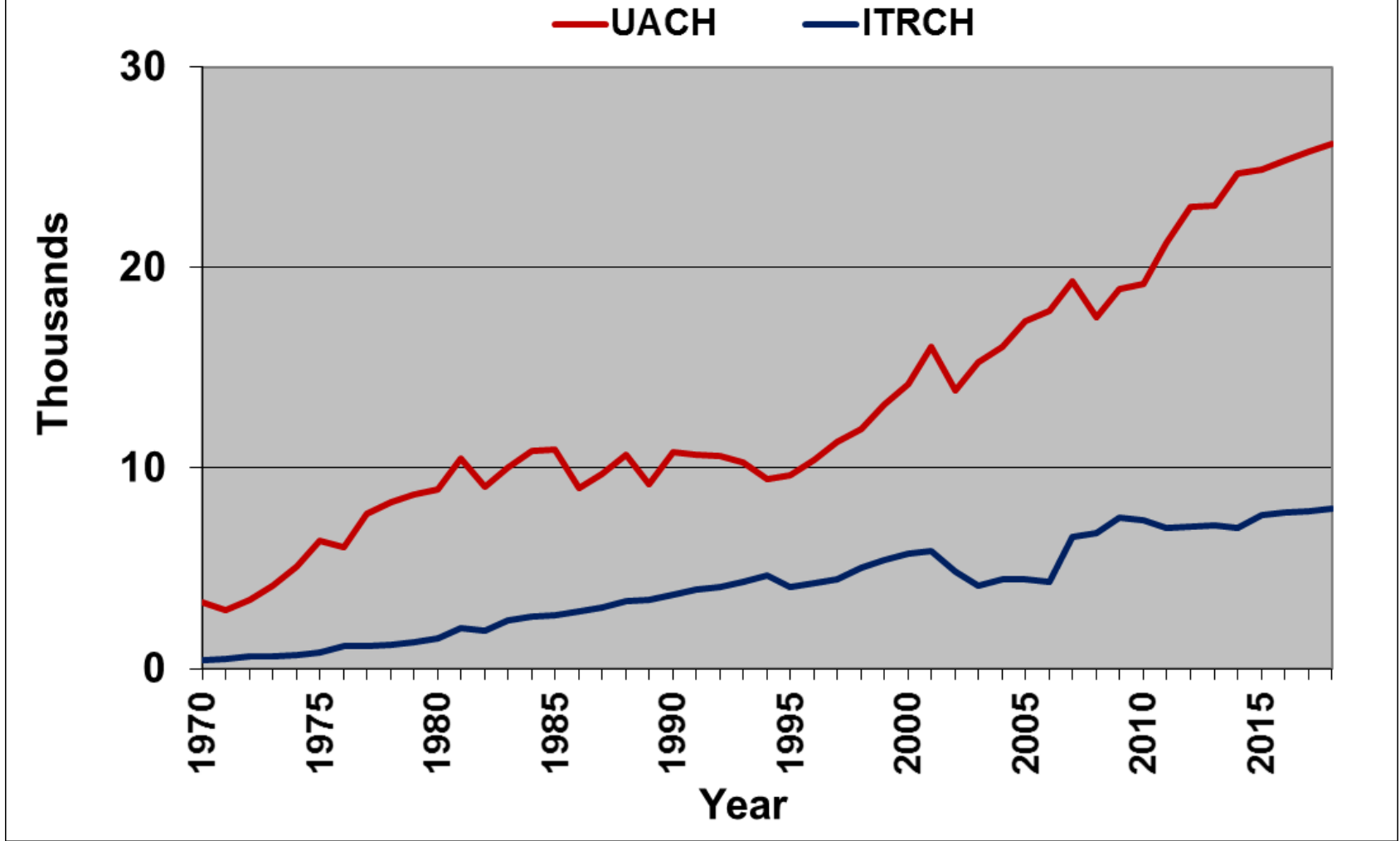
Source: UTEP Border Region Modeling Project

Export Processing Plants




Source: UTEP Border Region Modeling Project

UACH & ITRCH Enrollment

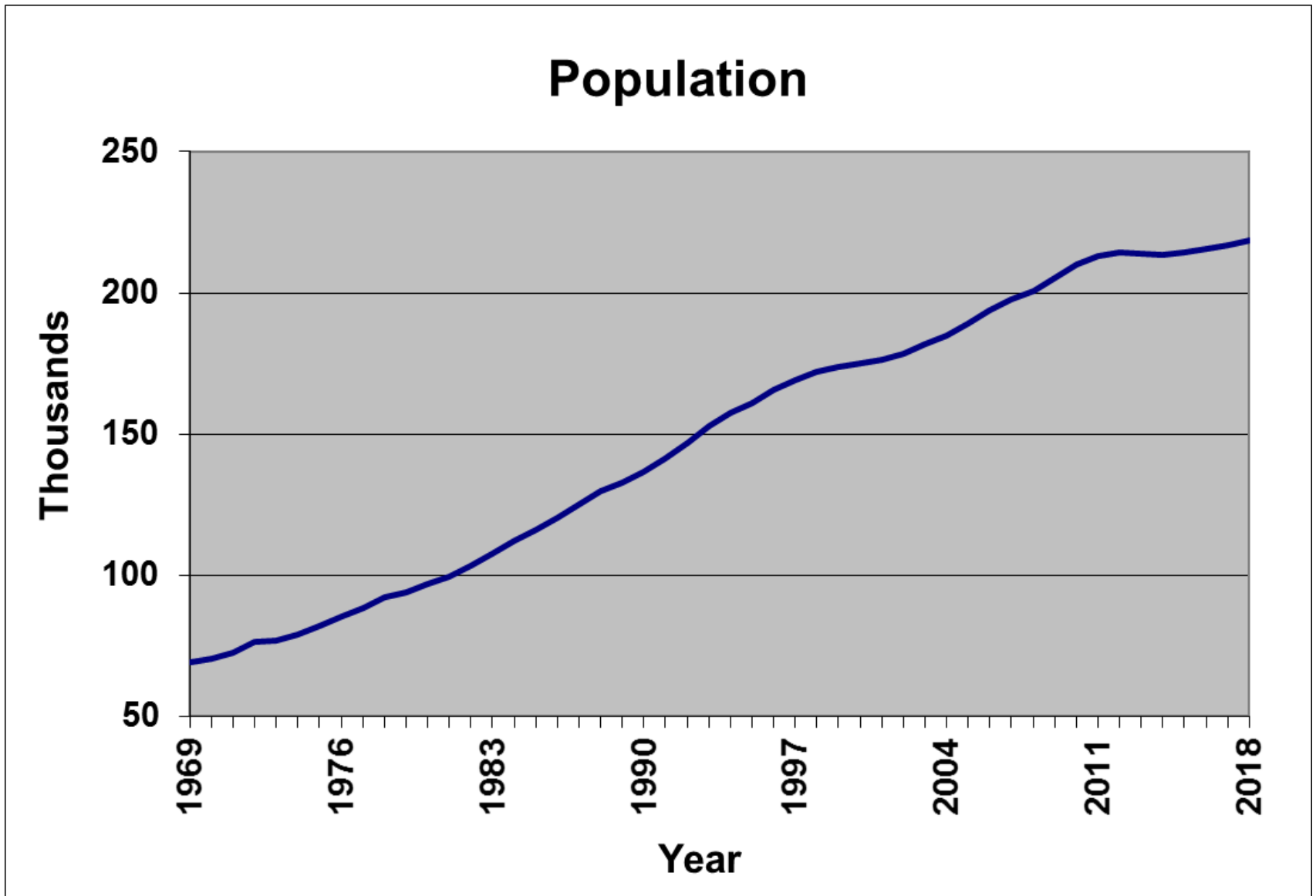


Source: UTEP Border Region Modeling Project

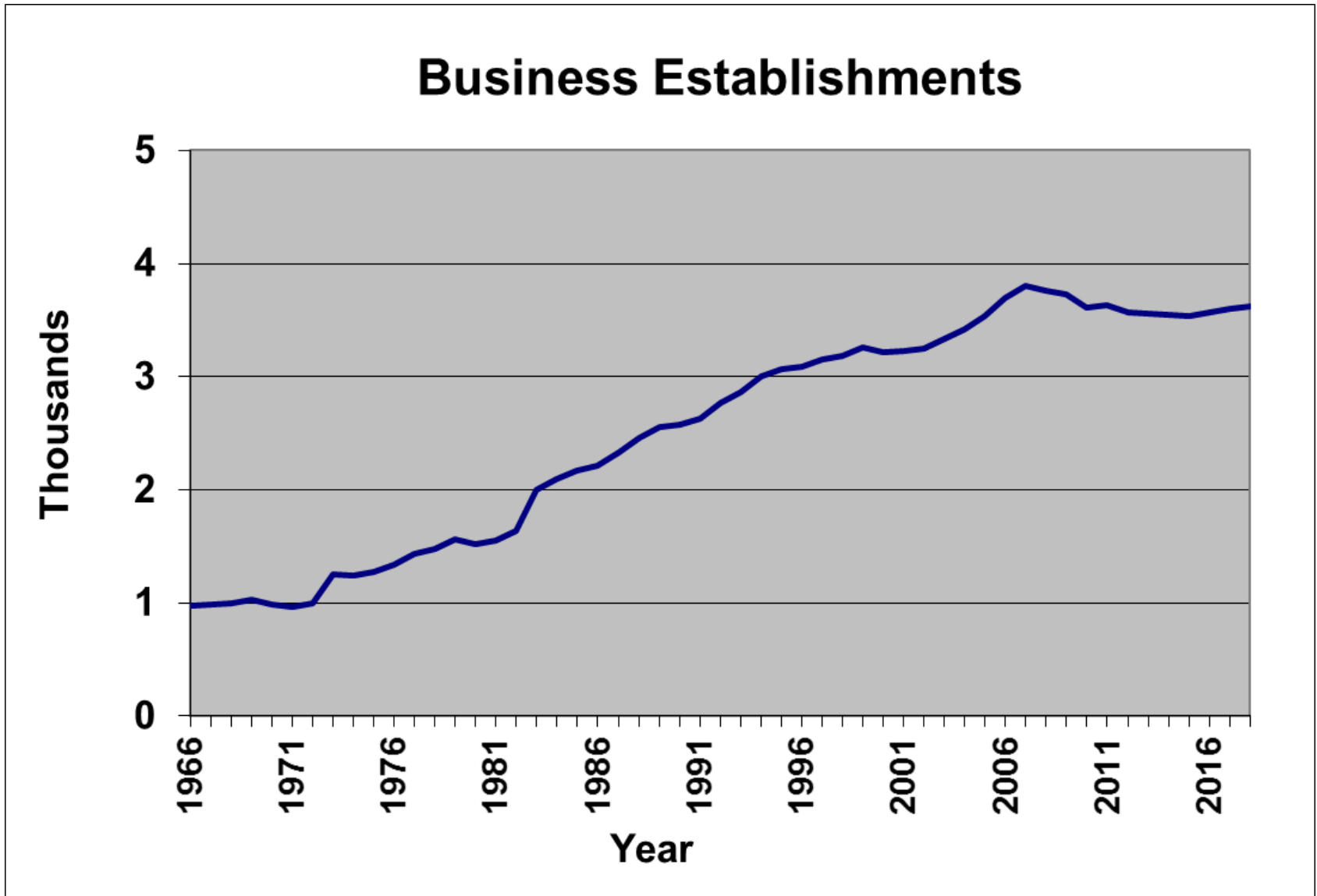


Las Cruces, New Mexico Economic Outlook to 2018

Border Region Modeling Project
Department of Economics & Finance
University of Texas at El Paso

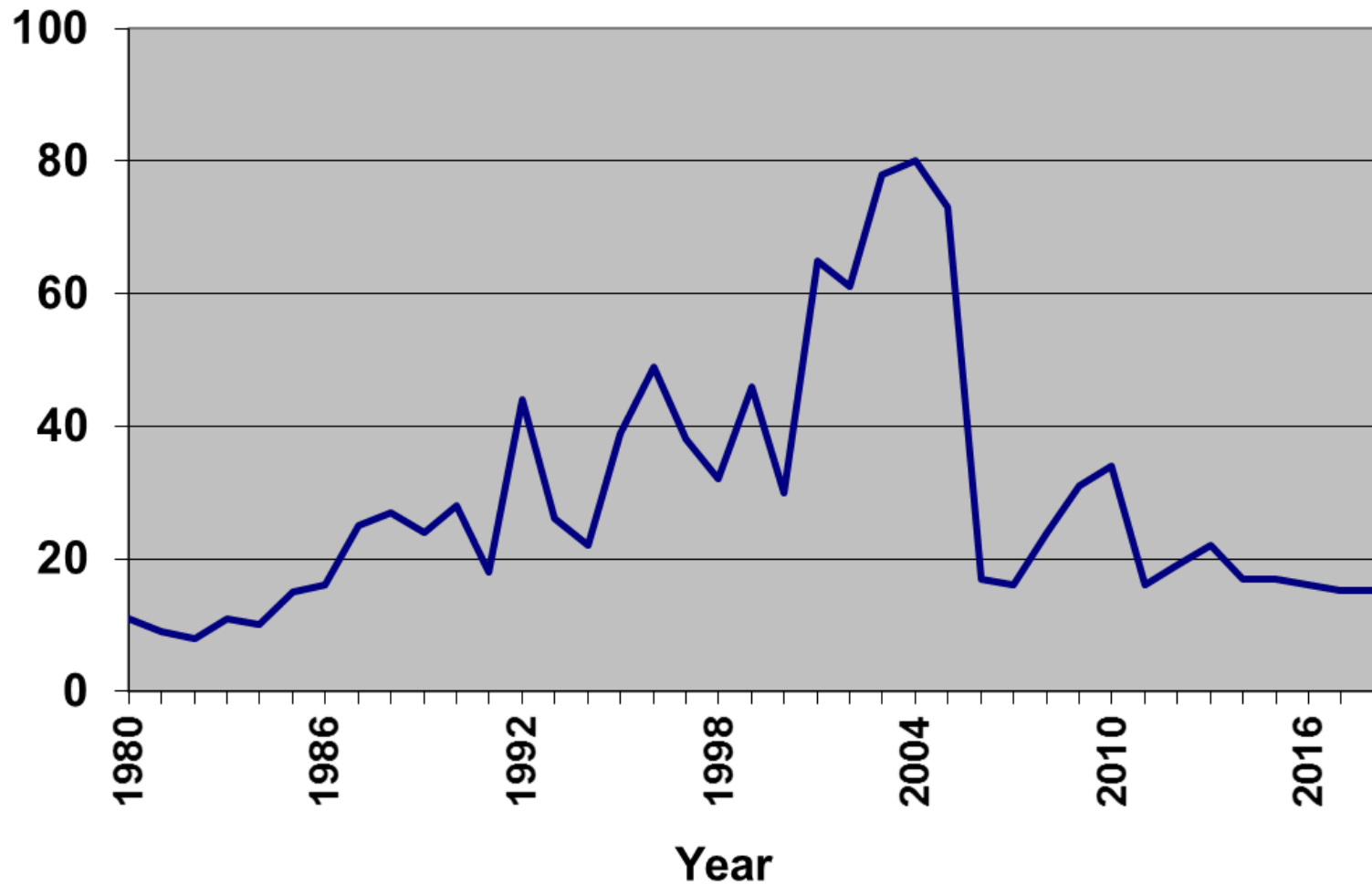


Source: UTEP Border Region Modeling Project



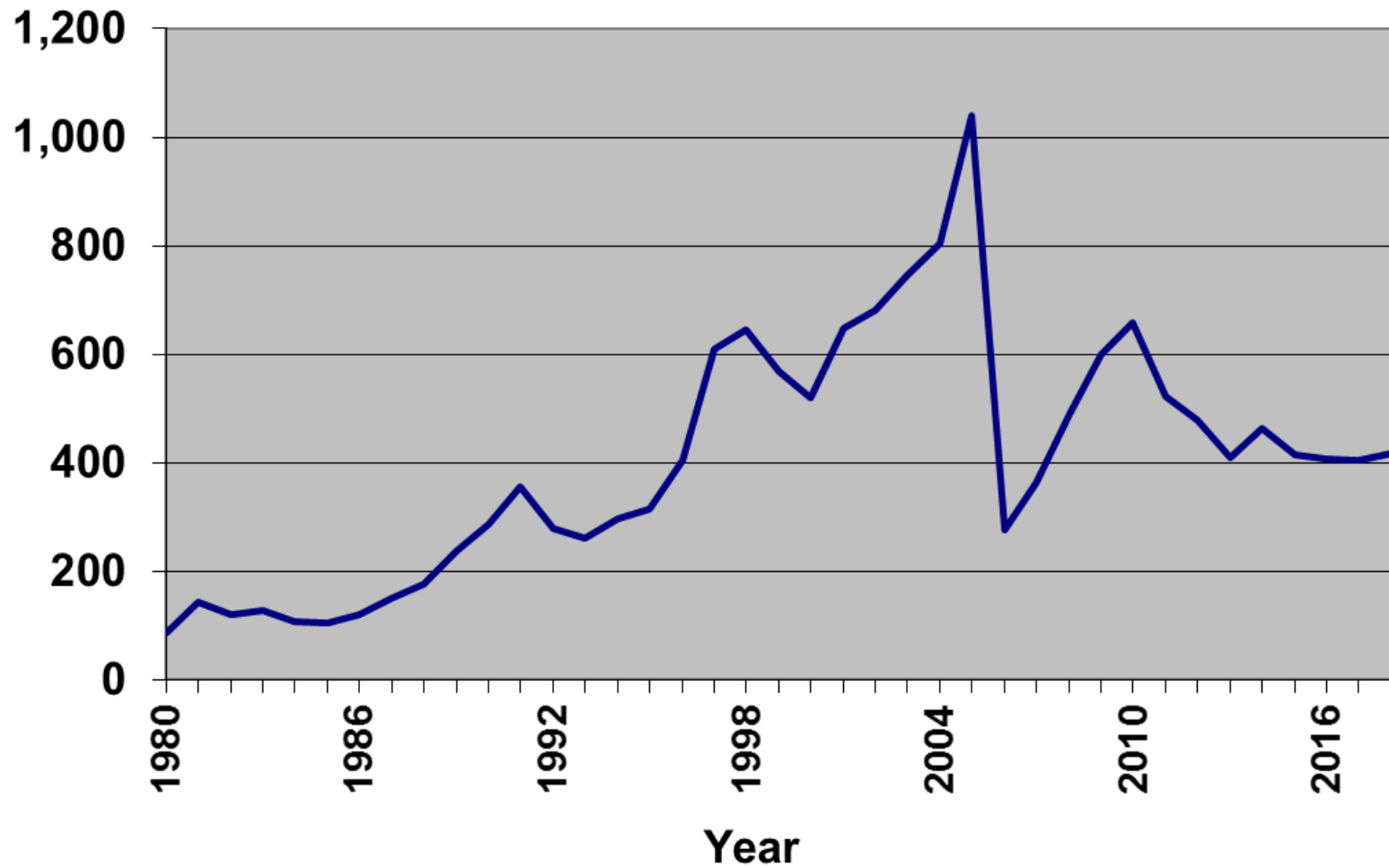
Source: UTEP Border Region Modeling Project

Business Bankruptcies

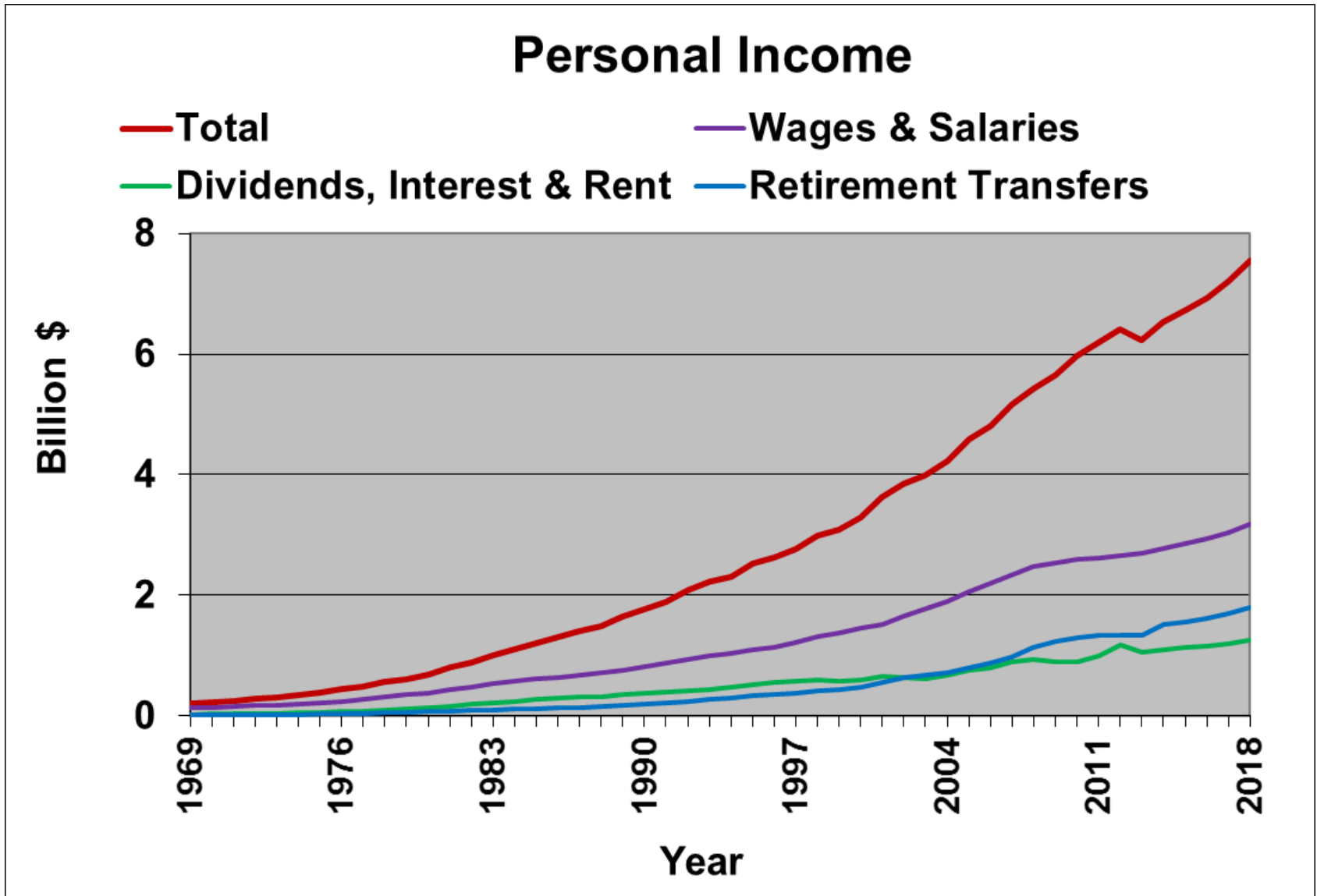


Source: UTEP Border Region Modeling Project

Personal Bankruptcies

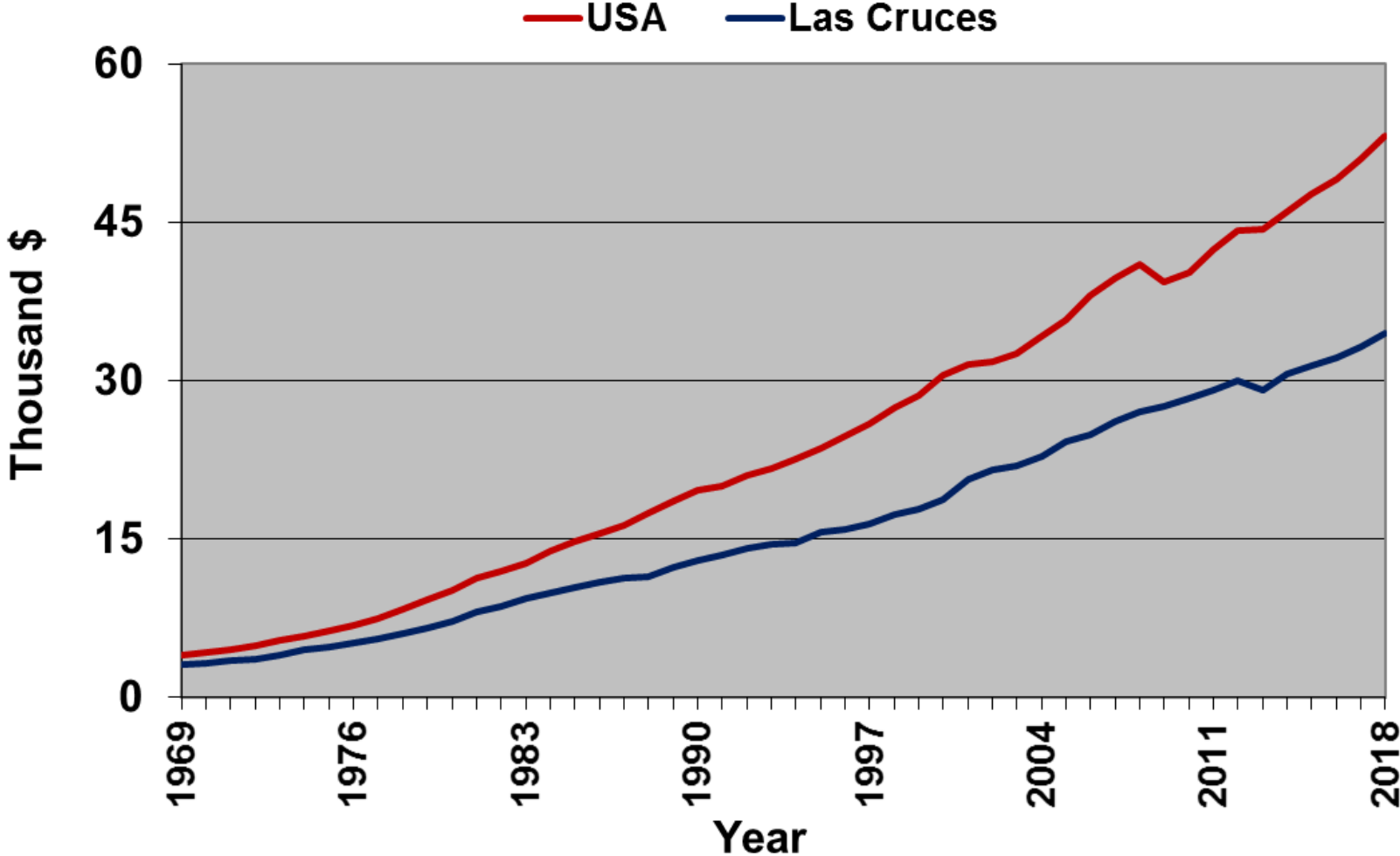


Source: UTEP Border Region Modeling Project



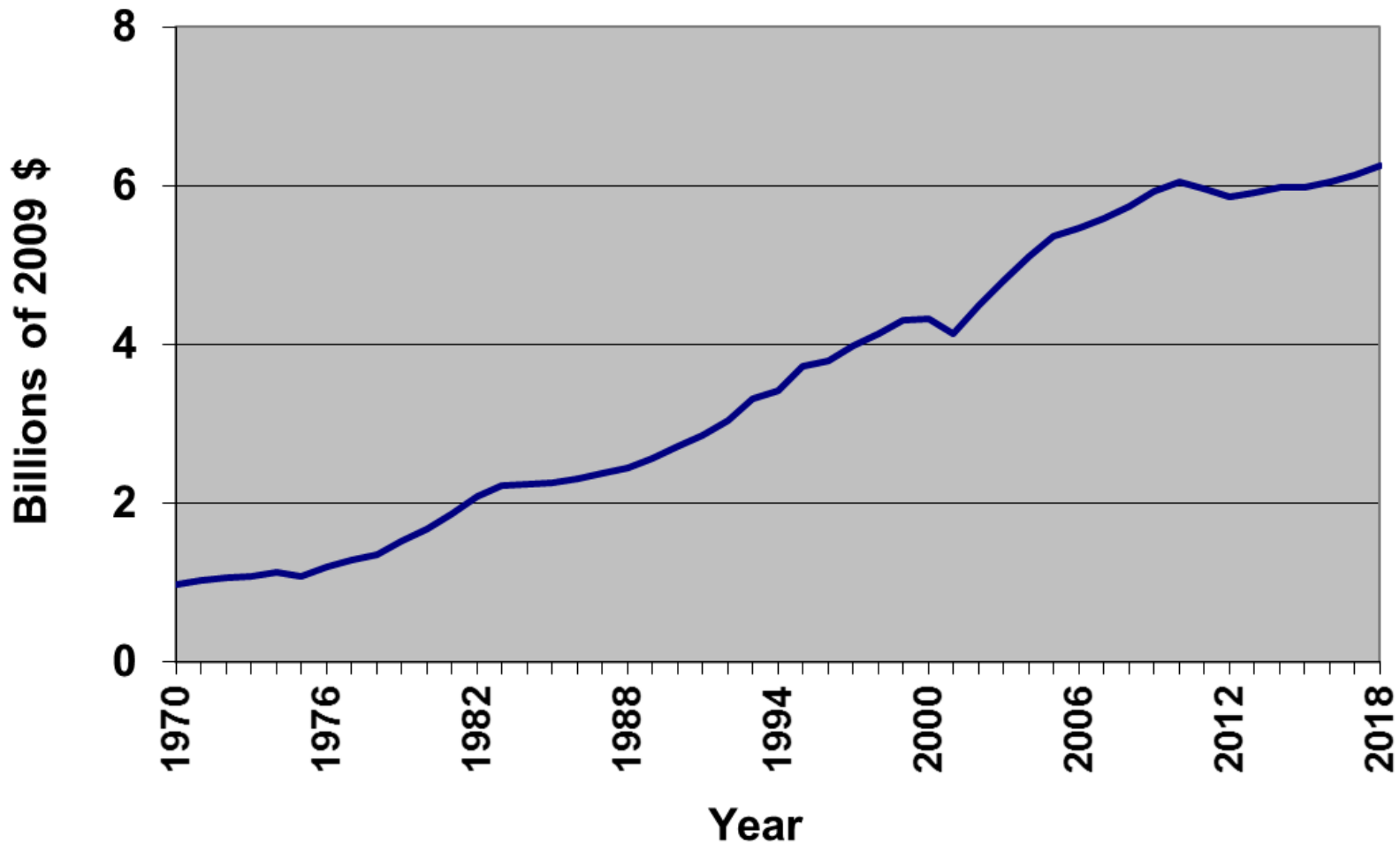
Source: UTEP Border Region Modeling Project

Per Capita Personal Income

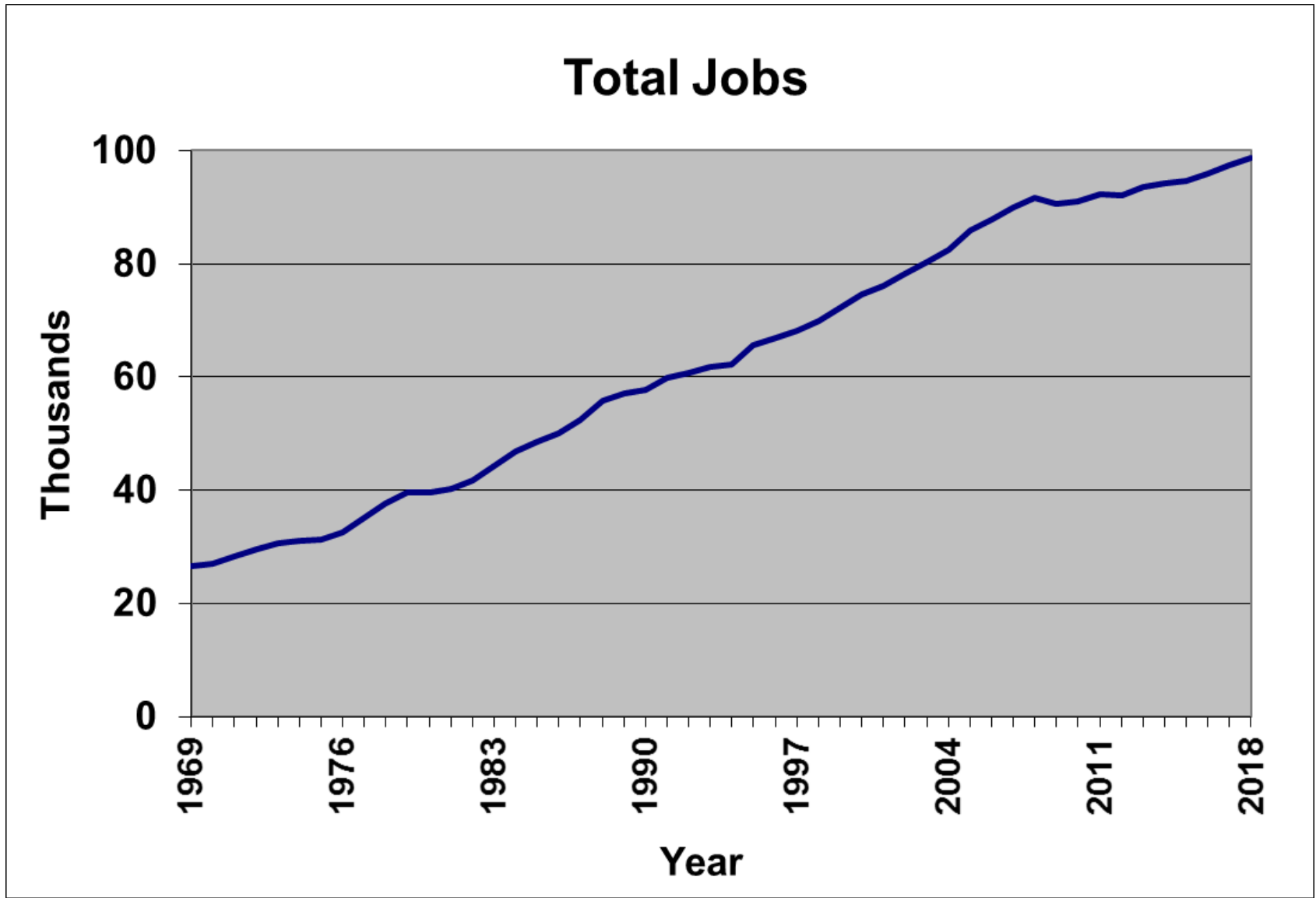


Source: UTEP Border Region Modeling Project

Real Gross Metropolitan Product

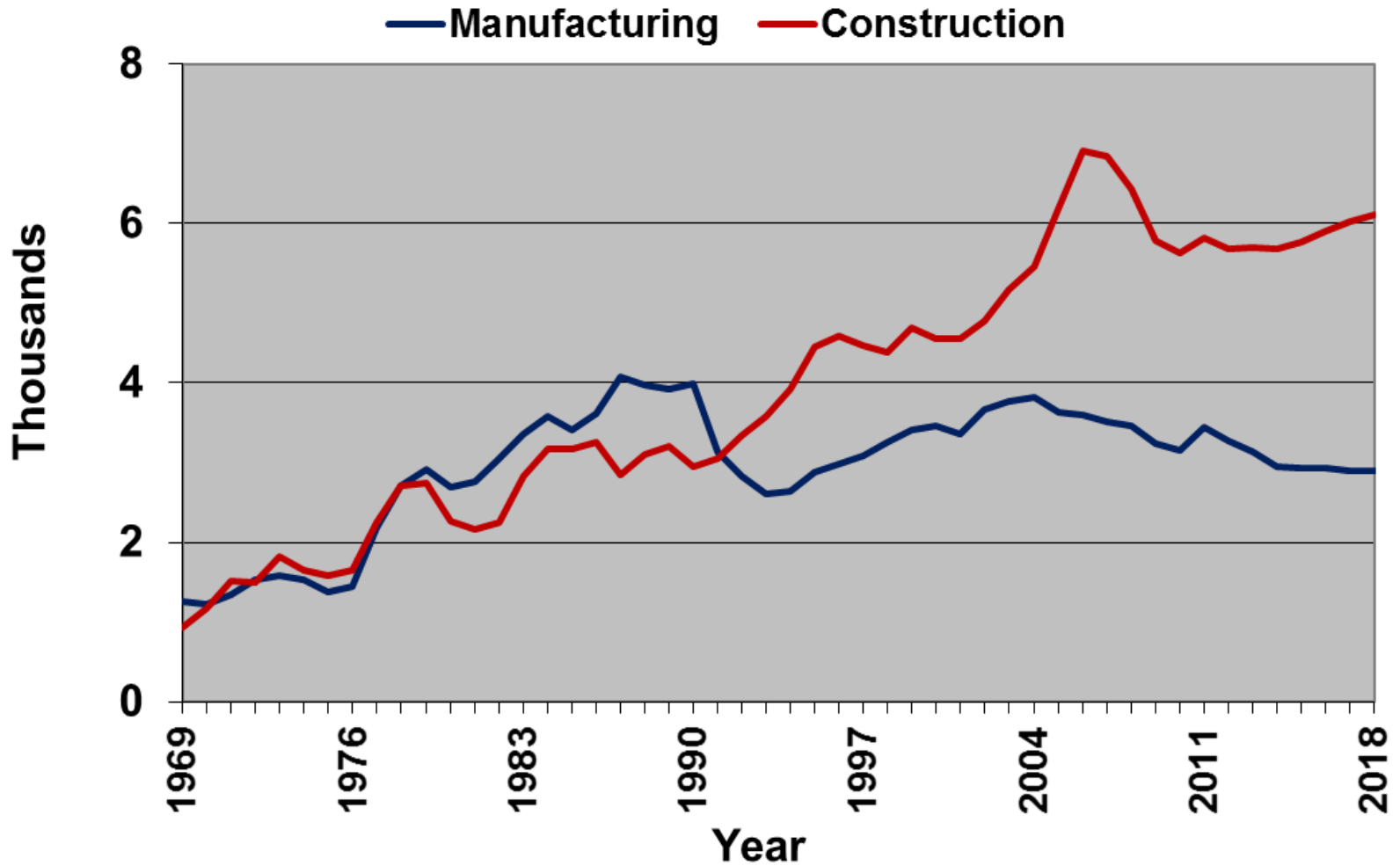


Source: UTEP Border Region Modeling Project



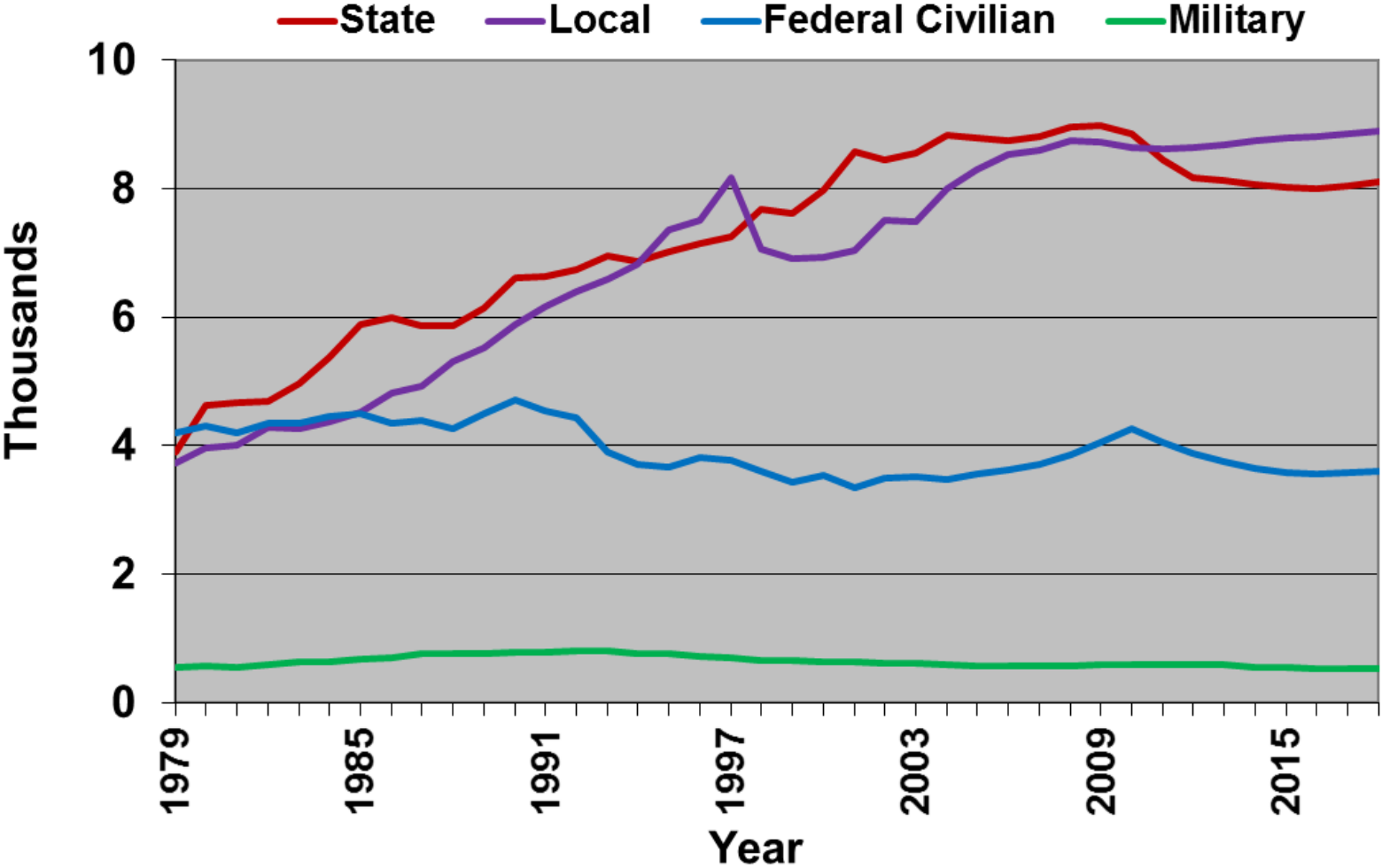
Source: UTEP Border Region Modeling Project

Manufacturing and Construction Jobs



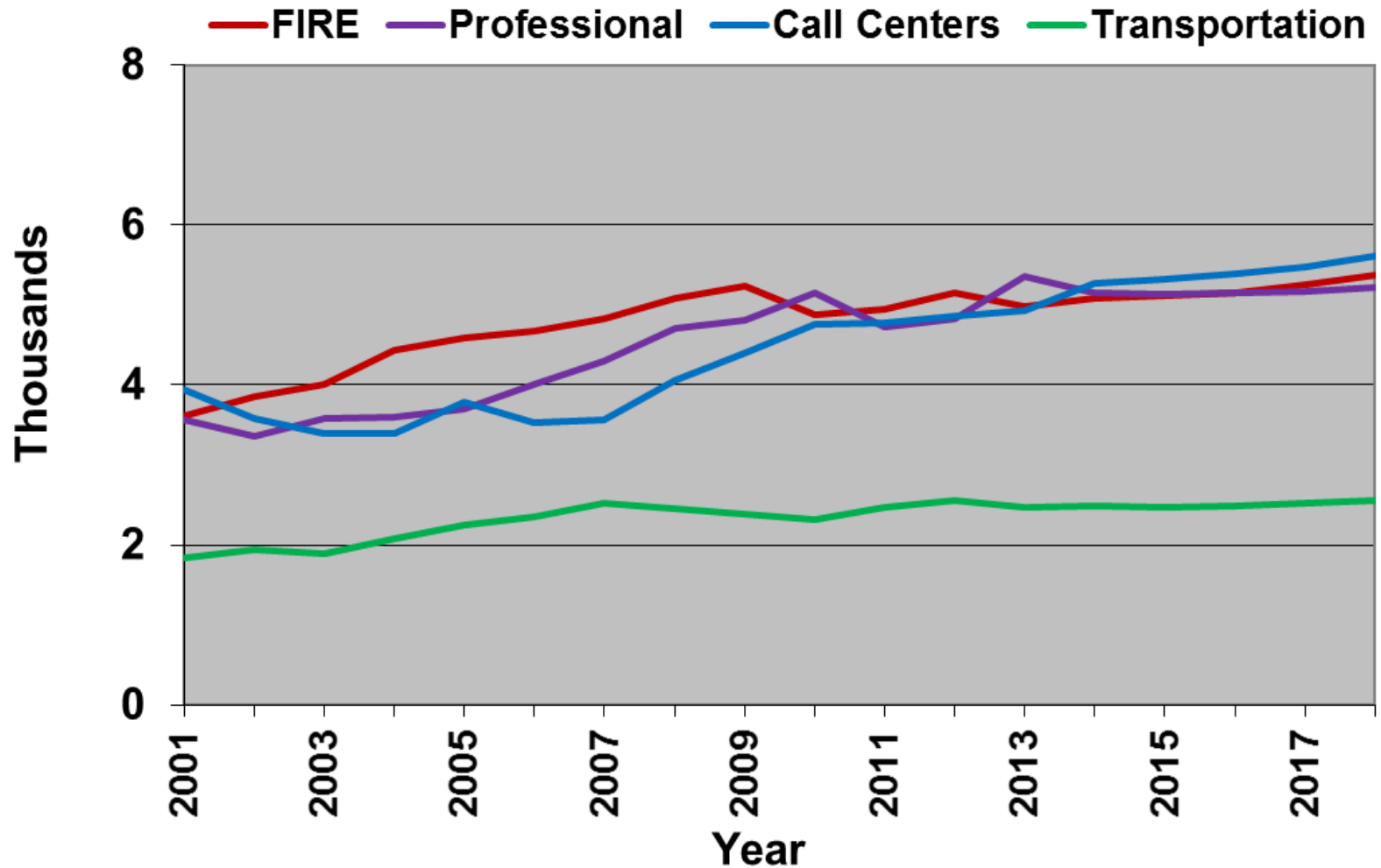
Source: UTEP Border Region Modeling Project

Government Employment



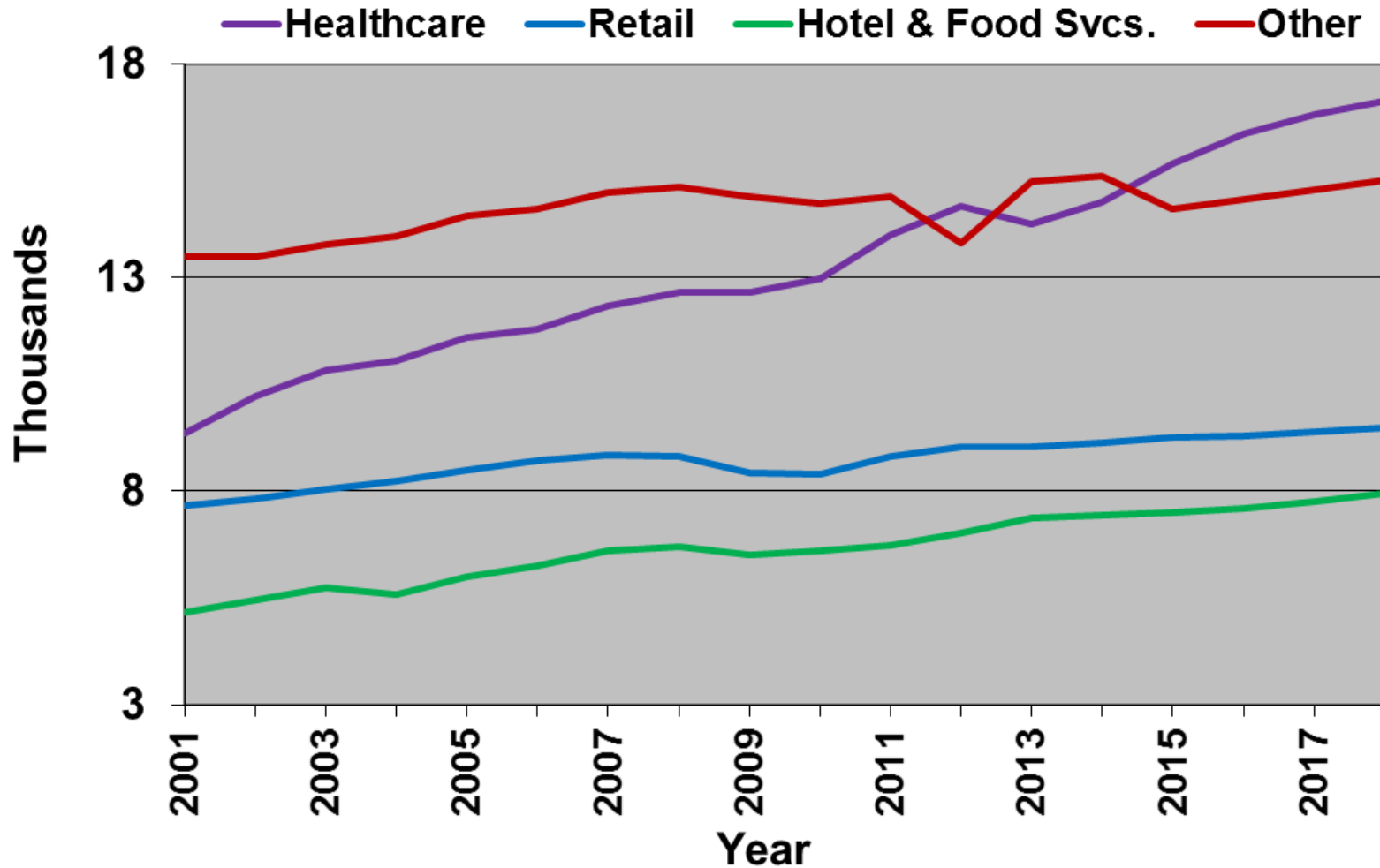
Source: UTEP Border Region Modeling Project

Service Sector Employment



Source: UTEP Border Region Modeling Project

Service Sector and Other Employment



Source: UTEP Border Region Modeling Project

Report order Forms:



Short-Term to
2018



Long-Term to
2029