

SAGE LIBRARY OF URBAN AND REGIONAL RESEARCH

ENVIRONMENT AND PLANNING

VOLUME A

Cities and Regions

Edited by

Nigel Thrift, Trevor J. Barnes
and Jamie Peck



Los Angeles | London | New Delhi
Singapore | Washington DC

© Introduction and editorial arrangement by Nigel Thrift, Trevor J. Barnes & Jamie Peck, 2012

First published 2012

Apart from any fair dealing for the purposes of research or private study, or criticism or review, as permitted under the Copyright, Designs and Patents Act, 1988, this publication may be reproduced, stored or transmitted in any form, or by any means, only with the prior permission in writing of the publishers, or in the case of reprographic reproduction, in accordance with the terms of licences issued by the Copyright Licensing Agency. Enquiries concerning reproduction outside those terms should be sent to the publishers.

Every effort has been made to trace and acknowledge all the copyright owners of the material reprinted herein. However, if any copyright owners have not been located and contacted at the time of publication, the publishers will be pleased to make the necessary arrangements at the first opportunity.

SAGE Publications Ltd
1 Oliver's Yard
55 City Road
London EC1Y 1SP

SAGE Publications Inc.
2455 Teller Road
Thousand Oaks, California 91320

SAGE Publications India Pvt Ltd
B 1/I 1, Mohan Cooperative Industrial Area
Mathura Road
New Delhi 110 044

SAGE Publications Asia-Pacific Pte Ltd
33 Pekin Street #02-01
Far East Square
Singapore 048763

British Library Cataloguing in Publication Data

A catalogue record for this book is available from the British Library

ISBN: 978-1-4462-0808-3 (set of five volumes)

Library of Congress Control Number: 2011925260

Typeset by Star Compugraphics Private Limited, Delhi
Printed on paper from sustainable resources
Printed by MPG Books Group, Bodmin, Cornwall



Mixed Sources

Product group from well-managed
forests and other controlled sources
www.fsc.org Cert no. SA-COC-1565
© 1996 Forest Stewardship Council

Contents

Appendix of Sources	xiii
---------------------	------

Volume A: Cities and Regions

Introduction: The Travels of <i>Environment and Planning A</i> <i>Jamie Peck, Trevor J. Barnes and Nigel Thrift</i>	xxv
--	-----

Production, Consumption, Networks

1. 'It's Gotta Be Da Shoes': Domestic Manufacturing, International Subcontracting, and the Production of Athletic Footwear <i>Richard Barff and Jonathan Austen</i>	3
2. External Control and Regional Development: The Case of Scotland <i>John Firn</i>	19
3. The Technopoles of Southern California <i>Allen Scott</i>	47
4. Whither Global Production Networks in Economic Geography? Past, Present, and Future <i>Martin Hess and Henry Wai-Chung Yeung</i>	87
5. Displacement, Consumption, and Identity <i>Philip Crang</i>	103
6. Understanding Alternative Food Networks: Exploring the Role of Short Food Supply Chains in Rural Development <i>Henk Renting, Terry Marsden and Jo Banks</i>	129
7. The Politics of Relocation: Gender, Nationality, and Value in a Mexican Maquiladora <i>Melissa Wright</i>	153

Nature, Environment, Ecologies

8. At the End of Nature: Cyborgs, 'Humachines', and Environments in Postmodernity <i>Timothy Luke</i>	177
9. First World Political Ecology: Lessons from the Wise Use Movement <i>James McCarthy</i>	197
10. Back to the Land: The Paradox of Organic Food Standards <i>Julie Guthman</i>	225
11. Power, Nature, and the City: The Conquest of Water and the Political Ecology of Urbanization in Guayaquil, Ecuador: 1880–1990 <i>Erik Swyngedouw</i>	247

12. Pimping Climate Change: Richard Branson, Global Warming,
and the Performance of Green Capitalism 277
Scott Prudham

Strategy, Regulation, Governance

13. Corporate Strategy and Corporate Strategists: Power, Identity,
and Knowledge within the Firm 305
Erica Schoenberger
14. Embedded Statism 327
Peter Taylor
15. 'Real' Regulation: The Administrative State 333
Gordon Clark
16. Towards a Schumpeterian Workfare Regime in Britain?
Reflections on Regulation, Governance, and Welfare State 349
Bob Jessop
17. Trojan Pig: Paradoxes of Food Safety Regulation 367
Elizabeth Dunn

Globalization, Regionalization, Locality

18. From Localised Social Structures to Localities as Agents 393
Kevin Cox and Andrew Mair
19. The Political Place of Locality Studies 415
David Massey
20. Regional and Interregional Interdependencies:
Alternative Accounting Systems 435
Geoffrey Hewings
21. The Elusive Concept of Localization Economies: Towards a
Knowledge-based Theory of Spatial Clustering 453
Anders Malmberg and Peter Maskell
22. Globalization and the Production of New Urban Spaces:
Pacific Rim Megaprojects in the Late 20th Century 479
Kris Olds
23. Deconstructing Regions: Notes on the Scales of Spatial Life 519
Anssi Paasi
24. Spatialities of Globalisation 541
Ash Amin

Volume B: Planning and Design

- Introduction: *Environment and Planning B* – Perspectives on the
Development of an Idea vii
Michael Batty and Paul A. Longley

Building Morphologies

25. The Palladian Grammar 3
George Stiny and William Mitchell

26. The Bungalows of Buffalo <i>F. Downing and U. Flemming</i>	21
27. A Palladian Construction Grammar – Design Reasoning with Shape Grammars and Rapid Prototyping <i>Larry Sass</i>	53
28. Architectural Morphospace: Mapping Worlds of Built Forms <i>Philip Steadman and Linda Mitchell</i>	77

Urban Flows, Forms and Fields

29. To Take Hold of Space: Isovists and Isovist Fields <i>Michael Benedikt</i>	109
30. From Isovists to Visibility Graphs: A Methodology for the Analysis of Architectural Space <i>Alasdair Turner, Maria Doxa, David O’Sullivan and Alan Penn</i>	133
31. A Statistical Examination of Visual Depth in Building Elevations <i>Andrew Crompton and Frank Brown</i>	157
32. Natural Movement: Or, Configuration and Attraction in Urban Pedestrian Movement <i>Bill Hillier, Alan Penn, Julienne Hanson, Tadeusz Grajewski and Jianming Xu</i>	171
33. Self-organizing Pedestrian Movement <i>Dirk Helbing, Péter Molnár, Illés Farkas and Kai Bolay</i>	217
34. The Network Analysis of Urban Streets: A Primal Approach <i>Sergio Porta, Paolo Crucitti and Vito Latora</i>	247

Urban Simulation

35. Graph-Cellular Automata: A Generalised Discrete Urban and Regional Model <i>David O’Sullivan</i>	277
36. A Self-Modifying Cellular Automaton Model of Historical Urbanization in the San Francisco Bay Area <i>Keith Clarke, Stacy Hoppen and Leonard Gaydos</i>	301
37. SIMPOP: A Multiagent System for the Study of Urbanism <i>Lena Sanders, Denise Pumain, Hélène Mathian, Francois Guérin-Pace and Stéphanie Bura</i>	321
38. Urban Settlement Transitions <i>Claes Andersson, Steen Rasmussen and Roger White</i>	345
39. Building a City <i>in vitro</i> : The Experiment and the Simulation Model <i>Erez Hatna and Itzhak Benenson</i>	377

Planning and Design Processes

40. Evolution, Modelling, and Design in a Complex World <i>Peter Allen</i>	405
41. The Myth of Rationality: Development Planning Reconsidered <i>Melvin Webber</i>	427
42. To Plan or Not to Plan, That Is the Question: Transaction Cost Theory and Its Implications for Planning <i>Ernest Alexander</i>	441

43. Planning as Argumentation 457
Harvey Goldstein
44. Structure of a Planning Support System for Urban Development 479
Lewis Hopkins
45. Interactive Multimedia Planning Support: Moving from
Stand-alone Systems to the World Wide Web 493
Michael Shiffer

Volume C: Government and Policy

- Introduction: Government and Policy *Robert J. Bennett* vii

Decentralization

46. The Global Trend towards Devolution and Its Implications 3
Andrés Rodríguez-Pose and Nicholas Gill
47. Closing the Gap: Fiscal Imbalances and Intergovernmental
Transfers in Developed Federations 29
Richard Bird and Andrey Tarasov
48. Local Government Systems: From Historic Divergence towards
Convergence? Great Britain, France, and Germany as Comparative
Cases in Point 59
Hellmut Wollmann

Environmental Policy

49. On the 'Efficient Boundaries of the State': The Contribution
of Transaction-Costs Economics to the Analysis of Decentralization
and Devolution in Natural Resource Management 93
Regina Birner and Heidi Wittmer
50. Europeanisation and the Uneven Convergence of Environmental
Policy: Explaining the Geography of EMAS 117
Richard Perkins and Eric Neumayer
51. Participatory Methods for Water Resources Planning 139
*Giorgos Kallis, Nuno Videira, Paula Antunes,
Ângela Guimarães Pereira, Clive L. Spash, Harry Coccossis,
Serafin Corral Quintana, Leandro del Moral, Dionisia Hatzilacou,
Gonçalo Lobo, Alexandra Mexa, Pilar Paneque, Belen Pedregal Mateos
and Rui Santos*
52. Governing Space: Planning Reform and the Politics of Sustainability 163
Richard Cowell and Susan Owens

Environmental Governance

53. The Governance of Sustainable Development: Taking Stock
and Looking Forwards 189
Andrew Jordan

-
54. Corporations and the Governance of Environmental Risk 211
Andrew Gouldson and Jan Bebbington
55. Representing People, Representing Nature, Representing the World 233
John O'Neill

Urban Policies and Regimes

56. Urban Regime Theory in Comparative Perspective 259
Gerry Stoker and Karen Mossberger
57. The Rise of Urban Growth Coalitions, UK-Style? 283
Alan Harding
58. The Urban Transition in Sub-Saharan Africa: Challenges and Opportunities 313
Christine Kessides
59. Urban Processes in the Face of China's Transition to a Socialist Market Economy 341
Fulong Wu
60. Intergovernmental Social Transfers and the Welfare State: Menace or Promise? 363
Douglas Ashford

Local Economic Development Policy

61. Cities and Regions Competing in the Global Economy: Knowledge and Local Development Policies 385
Edward Malecki
62. The Molecular Biology Revolution and the Rise of Bioscience Megacentres in North America and Europe 407
Philip Cooke
63. Institutional Innovations, Asymmetric Decentralization, and Local Economic Development: A Case Study of Kunshan, in Post-Mao China 429
Shiuh-Shen Chien
64. The Restructuring of Municipal Services: A Canada–United States Comparison 457
Robert Hebdon and Patrice Jalette

Small Business Policy, Taxation and Regulation

65. The Public Choice Approach to Tax Reform 477
Geoffrey Brennan
66. Modelling the Impact of Taxation on the Small-business Economy: The NatWest/MBS Tax Index for the Self-employed, Sole-traders, and Partnerships 493
Panikkos Poutziouris, Francis Chittenden and Nicos Michaelas
67. SME Policy Support in Britain since the 1990s: What Have We Learnt? 513
Robert Bennett

Volume D: Society and SpaceIntroduction: Society and Space *Stuart Elden* vii**Corporeal Cartographies**

68. Power, Space, and the Body: A Critical Assessment of Foucault's
Discipline and Punish 3
Felix Driver
69. The Body in Theory 31
Felicity Callard
70. Bodies and Spaces: An Exploration of Disabled People's
Experiences of Public Space 49
Ruth Butler and Sophia Bowlby
71. A Corporeal Geography of Consumption 81
Gill Valentine

Gender and Performativity

72. Gender, Class, and Space 113
Gerry Pratt and Susan Hanson
73. Boys Town 137
Rosalyn Deutsche
74. Taking Butler Elsewhere: Performativities, Spatialities
and Subjectivities 169
Nicky Gregson and Gillian Rose

Human and Non-Human Landscapes

75. (Re)Reading the Landscape 197
Jim Duncan and Nancy Duncan
76. Animals, Geography, and the City: Notes on Inclusions
and Exclusions 211
Chris Philo
77. Burning Cities: A Posthumanist Account of Australians and Eucalypts 243
Adrian Franklin
78. Where Eagles Dare: An Ethno-Fable with Personal Landfill 273
Shiloh Krupar

Political Economies

79. Postmodernism in Economic Geography: Metaphor and
the Construction of Alterity 301
Trevor Barnes and Michael Curry
80. Geographies of Consumption: A Commodity-Chain Approach 317
Elaine Hartwick
81. Transnational Hegemony and US Labor Foreign Policy:
Towards a Gramscian International Labor Geography 337
Jim Glassman

82. Hawala Discourses and the War on Terrorist Finance 365
Marieke de Goede

Geopolitics

83. (Dis)placing Geopolitics: Writing on the Maps of Global Politics 391
Gearóid Ó Tuathail
84. Mapping Schengenland: Denaturalizing the Border 417
William Walters
85. From Arab Land to 'Israel Lands': The Legal Dispossession of the
 Palestinians Displaced by Israel in the Wake of 1948 443
Jeremy Forman and Alexandre (Sandy) Kedar
86. Justice and the Geographies of Moral Protest: Reflections from Mexico 473
Melissa Wright

Volume E: Foundations

- Introduction: Foundations vii
*Stuart Elden, Nigel Thrift, Trevor J. Barnes, Jamie Peck,
 Michael Batty, Paul A. Longley and Robert J. Bennett*

The City

87. Taking Los Angeles Apart: Some Fragments of a Critical
 Human Geography 3
Edward Soja
88. Governing Cities: Notes on the Spatialisation of Virtue 27
Thomas Osborne and Nikolas Rose
89. Retrieving the Baby from the Bathwater: Slum Upgrading
 in Sub-Saharan Africa 59
Sumila Gulyani and Ellen Bassett
90. Urban Transformation in China, 1949–2000: A Review
 and Research Agenda 97
Laurence Ma

Space and Social Theory

91. Theorizing Sociospatial Relations 131
Bob Jessop, Neil Brenner and Martin Jones
92. Crisis, Planning, and the Quality of Life: Managing the New
 Historical Relationships between Space and Society 147
Manuel Castells
93. 'Deconstructing' Architects' Houses 171
Julienne Hanson
94. Actor-Networks and the Evolution of Economic Forms:
 Combining Description and Explanation in Theories of
 Regulation, Flexible Specialization, and Networks 205
Jonathan Murdoch

95. The New Mobilities Paradigm 239
Mimi Sheller and John Urry

Planning Theory and Practice

96. Between Modernity and Postmodernity: The Ambiguous
Position of US Planning 267
Robert Beauregard
97. Strategic (Spatial) Planning Reexamined 287
Louis Albrechts
98. Building Institutional Capacity through Collaborative Approaches
to Urban Planning 307
Patsy Healey
99. Individual Determinants of Participation in Community
Development in Indonesia 329
Victoria Beard

Models, Modeling and Simulation

100. Design Machines 357
George Stiny and Lionel March
101. On the Description of Shape and Spatial Configuration
inside Buildings: Convex Partitions and Their Local Properties 371
*John Peponis, Jean Wineman, Mahbub Rashid, S. Hong Kim
and Sonit Bafna*
102. Equilibrium Values and Dynamics of Attractiveness Terms
in Production-Constrained Spatial-Interaction Models 397
B. Harris and A.G. Wilson
103. Modelling the Local Impacts of National Social Policies:
A Spatial Microsimulation Approach 423
Dimitris Ballas and Graham Clarke

New Economies

104. Moral Money? LETS and the Social Construction of Local
Economic Geographies in Southeast England 449
Roger Lee
105. The Internet and the Rise of the New Network Cities, 1969–1999 471
Anthony Townsend
106. Industry Building as Contested Market Building: Knowledge,
Politics, and the Rise of Beijing in China's Virtual Economy 497
Jun Zhang
107. Universities, Innovation, and Territorial Development:
A Review of the Evidence 517
Helen Lawton Smith

Appendix of Sources

All articles and chapters have been reproduced exactly as they were first published, including textual cross-references to material in the original source.

Grateful acknowledgement is made to the following sources for permission to reproduce material in this book.

1. ‘‘It’s Gotta Be Da Shoes’’: Domestic Manufacturing, International Subcontracting, and the Production of Athletic Footwear’, *Richard Barff and Jonathan Austen*
Environment and Planning A, 25 (1993): 1103–1114.
Published by Pion. Reprinted with permission.
2. ‘External Control and Regional Development: The Case of Scotland’,
John Firn
Environment and Planning A, 7 (1975): 393–414.
Published by Pion. Reprinted with permission.
3. ‘The Technopoles of Southern California’, *Allen Scott*
Environment and Planning A, 22 (1990): 1575–1605.
Published by Pion. Reprinted with permission.
4. ‘Whither Global Production Networks in Economic Geography? Past, Present, and Future’, *Martin Hess and Henry Wai-Chung Yeung*
Environment and Planning A, 38 (2006): 1193–1204.
Published by Pion. Reprinted with permission.
5. ‘Displacement, Consumption, and Identity’, *Philip Crang*
Environment and Planning A, 28 (1996): 47–67.
Published by Pion. Reprinted with permission.
6. ‘Understanding Alternative Food Networks: Exploring the Role of Short Food Supply Chains in Rural Development’, *Henk Renting, Terry Marsden and Jo Banks*
Environment and Planning A, 35 (2003): 393–411.
Published by Pion. Reprinted with permission.
7. ‘The Politics of Relocation: Gender, Nationality, and Value in a Mexican Maquiladora’, *Melissa Wright*
Environment and Planning A, 31 (1999): 1601–1617.
Published by Pion. Reprinted with permission.

8. 'At the End of Nature: Cyborgs, 'Humachines', and Environments in Postmodernity', *Timothy Luke*
Environment and Planning A, 29 (1997): 1367–1380.
Published by Pion. Reprinted with permission.
9. 'First World Political Ecology: Lessons from the Wise Use Movement',
James McCarthy
Environment and Planning A, 34 (2002): 1281–1302.
Published by Pion. Reprinted with permission.
10. 'Back to the Land: The Paradox of Organic Food Standards', *Julie Guthman*
Environment and Planning A, 36 (2004): 511–528.
Published by Pion. Reprinted with permission.
11. 'Power, Nature, and the City: The Conquest of Water and the Political Ecology of Urbanization in Guayaquil, Ecuador: 1880–1990',
Erik Swyngedouw
Environment and Planning A, 29 (1997): 311–332.
Published by Pion. Reprinted with permission.
12. 'Pimping Climate Change: Richard Branson, Global Warming, and the Performance of Green Capitalism', *Scott Prudham*
Environment and Planning A, 41 (2009): 1594–1613.
Published by Pion. Reprinted with permission.
13. 'Corporate Strategy and Corporate Strategists: Power, Identity, and Knowledge within the Firm', *Erica Schoenberger*
Environment and Planning A, 26 (1994): 435–451.
Published by Pion. Reprinted with permission.
14. 'Embedded Statism', *Peter Taylor*
Environment and Planning A, 28 (1996): 1933–1936.
Published by Pion. Reprinted with permission.
15. "'Real" Regulation: The Administrative State', *Gordon Clark*
Environment and Planning A, 24 (1992): 615–627.
Published by Pion. Reprinted with permission.
16. 'Towards a Schumpeterian Workfare Regime in Britain? Reflections on Regulation, Governance, and Welfare State', *Bob Jessop*
Environment and Planning A, 27 (1995): 1613–1626.
Published by Pion. Reprinted with permission.
17. 'Trojan Pig: Paradoxes of Food Safety Regulation', *Elizabeth Dunn*
Environment and Planning A, 35 (2003): 1493–1511.
Published by Pion. Reprinted with permission.

18. 'From Localised Social Structures to Localities as Agents', *Kevin Cox and Andrew Mair*
Environment and Planning A, 23 (1991): 197–213.
Published by Pion. Reprinted with permission.
19. 'The Political Place of Locality Studies', *David Massey*
Environment and Planning A, 23 (1991): 267–281.
Published by Pion. Reprinted with permission.
20. 'Regional and Interregional Interdependencies: Alternative Accounting Systems', *Geoffrey Hewings*
Environment and Planning A, 14 (1982): 1587–1600.
Published by Pion. Reprinted with permission.
21. 'The Elusive Concept of Localization Economies: Towards a Knowledge-based Theory of Spatial Clustering', *Anders Malmberg and Peter Maskell*
Environment and Planning A, 34 (2002): 429–449.
Published by Pion. Reprinted with permission.
22. 'Globalization and the Production of New Urban Spaces: Pacific Rim Megaprojects in the Late 20th Century', *Kris Olds*
Environment and Planning A, 27 (1995): 1713–1743.
Published by Pion. Reprinted with permission.
23. 'Deconstructing Regions: Notes on the Scales of Spatial Life', *Anssi Paasi*
Environment and Planning A, 23 (1991): 239–256.
Published by Pion. Reprinted with permission.
24. 'Spatialities of Globalisation', *Ash Amin*
Environment and Planning A, 34 (2002): 385–399.
Published by Pion. Reprinted with permission.
25. 'The Palladian Grammar', *George Stiny and William Mitchell*
Environment and Planning B, 5(1) (1978): 5–18.
Published by Pion. Reprinted with permission.
26. 'The Bungalows of Buffalo', *F. Downing and U. Flemming*
Environment and Planning B, 8(3) (1981): 269–293.
Published by Pion. Reprinted with permission.
27. 'A Palladian Construction Grammar – Design Reasoning with Shape Grammars and Rapid Prototyping', *Larry Sass*
Environment and Planning B: Planning and Design, 34(1) (2007): 87–106.
Published by Pion. Reprinted with permission.

28. 'Architectural Morphospace: Mapping Worlds of Built Forms',
Philip Steadman and Linda Mitchell
Environment and Planning B: Planning and Design, 37(2) (2010): 197–220.
Published by Pion. Reprinted with permission.
29. 'To Take Hold of Space: Isovists and Isovist Fields', *Michael Benedikt*
Environment and Planning B, 6(1) (1979): 47–65.
Published by Pion. Reprinted with permission.
30. 'From Isovists to Visibility Graphs: A Methodology for the Analysis of
Architectural Space', *Alasdair Turner, Maria Doxa, David O'Sullivan*
and Alan Penn
Environment and Planning B: Planning and Design, 28(1) (2001): 103–121.
Published by Pion. Reprinted with permission.
31. 'A Statistical Examination of Visual Depth in Building Elevations',
Andrew Crompton and Frank Brown
Environment and Planning B: Planning and Design, 35(2) (2008): 337–348.
Published by Pion. Reprinted with permission.
32. 'Natural Movement: Or, Configuration and Attraction in Urban Pedestrian
Movement', *Bill Hillier, Alan Penn, Julienne Hanson, Tadeusz Grajewski and*
Jianming Xu
Environment and Planning B: Planning and Design, 20(1) (1993): 29–66.
Published by Pion. Reprinted with permission.
33. 'Self-organizing Pedestrian Movement', *Dirk Helbing, Péter Molnár,*
Illés Farkas and Kai Bolay
Environment and Planning B: Planning and Design, 28(3) (2001): 361–383.
Published by Pion. Reprinted with permission.
34. 'The Network Analysis of Urban Streets: A Primal Approach', *Sergio Porta,*
Paolo Crucitti and Vito Latora
Environment and Planning B: Planning and Design, 33(5) (2006): 705–725.
Published by Pion. Reprinted with permission.
35. 'Graph-Cellular Automata: A Generalised Discrete Urban and Regional
Model', *David O'Sullivan*
Environment and Planning B: Planning and Design, 28(5) (2001): 687–705.
Published by Pion. Reprinted with permission.
36. 'A Self-Modifying Cellular Automaton Model of Historical Urbanization in
the San Francisco Bay Area', *Keith Clarke, Stacy Hoppen and Leonard Gaydos*
Environment and Planning B: Planning and Design, 24(2) (1997): 247–261.
Published by Pion. Reprinted with permission.

37. 'SIMPOP: A Multiagent System for the Study of Urbanism', *Lena Sanders, Denise Pumain, Hélène Mathian, Francois Guérin-Pace and Stéphanie Bura*
Environment and Planning B: Planning and Design, 24(2) (1997): 287–305.
Published by Pion. Reprinted with permission.
38. 'Urban Settlement Transitions', *Claes Andersson, Steen Rasmussen and Roger White*
Environment and Planning B: Planning and Design, 29(6) (2002): 841–865.
Published by Pion. Reprinted with permission.
39. 'Building a City *in vitro*: The Experiment and the Simulation Model',
Erez Hatna and Itzhak Benenson
Environment and Planning B: Planning and Design, 34(4) (2007): 687–707.
Published by Pion. Reprinted with permission.
40. 'Evolution, Modelling, and Design in a Complex World', *Peter Allen*
Environment and Planning B, 9(1) (1982): 95–111.
Published by Pion. Reprinted with permission.
41. 'The Myth of Rationality: Development Planning Reconsidered',
Melvin Webber
Environment and Planning B: Planning and Design, 10(1) (1983): 89–99.
Published by Pion. Reprinted with permission.
42. 'To Plan or Not to Plan, That Is the Question: Transaction Cost Theory and Its Implications for Planning', *Ernest Alexander*
Environment and Planning B: Planning and Design, 21(3) (1994): 341–352.
Published by Pion. Reprinted with permission.
43. 'Planning as Argumentation', *Harvey Goldstein*
Environment and Planning B: Planning and Design, 11(3) (1984): 297–312.
Published by Pion. Reprinted with permission.
44. 'Structure of a Planning Support System for Urban Development',
Lewis Hopkins
Environment and Planning B: Planning and Design, 26(3) (1999): 333–343.
Published by Pion. Reprinted with permission.
45. 'Interactive Multimedia Planning Support: Moving from Stand-alone Systems to the World Wide Web', *Michael Shiffer*
Environment and Planning B: Planning and Design, 22(6) (1995): 649–664.
Published by Pion. Reprinted with permission.
46. 'The Global Trend towards Devolution and Its Implications',
Andrés Rodríguez-Pose and Nicholas Gill
Environment and Planning C: Government and Policy, 21 (2003): 333–351.
Published by Pion. Reprinted with permission.

47. 'Closing the Gap: Fiscal Imbalances and Intergovernmental Transfers in Developed Federations', *Richard Bird and Andrey Tarasov*
Environment and Planning C: Government and Policy, 22 (2004): 77–102.
Published by Pion. Reprinted with permission.
48. 'Local Government Systems: From Historic Divergence towards Convergence? Great Britain, France, and Germany as Comparative Cases in Point', *Hellmut Wollmann*
Environment and Planning C: Government and Policy, 18 (2000): 33–55.
Published by Pion. Reprinted with permission.
49. 'On the 'Efficient Boundaries of the State': The Contribution of Transaction-Costs Economics to the Analysis of Decentralization and Devolution in Natural Resource Management', *Regina Birner and Heidi Wittmer*
Environment and Planning C: Government and Policy, 22 (2004): 667–685.
Published by Pion. Reprinted with permission.
50. 'Europeanisation and the Uneven Convergence of Environmental Policy: Explaining the Geography of EMAS', *Richard Perkins and Eric Neumayer*
Environment and Planning C: Government and Policy, 22 (2004): 881–897.
Published by Pion. Reprinted with permission.
51. 'Participatory Methods for Water Resources Planning', *Giorgos Kallis, Nuno Videira, Paula Antunes, Ângela Guimarães Pereira, Clive L. Spash, Harry Coccossis, Serafin Corral Quintana, Leandro del Moral, Dionisia Hatzilacou, Gonçalo Lobo, Alexandra Mexa, Pilar Paneque, Belen Pedregal Mateos and Rui Santos*
Environment and Planning C: Government and Policy, 24 (2006): 215–234.
Published by Pion. Reprinted with permission.
52. 'Governing Space: Planning Reform and the Politics of Sustainability', *Richard Cowell and Susan Owens*
Environment and Planning C: Government and Policy, 24 (2006): 403–421.
Published by Pion. Reprinted with permission.
53. 'The Governance of Sustainable Development: Taking Stock and Looking Forwards', *Andrew Jordan*
Environment and Planning C: Government and Policy, 26 (2008): 17–33.
Published by Pion. Reprinted with permission.
54. 'Corporations and the Governance of Environmental Risk', *Andrew Gouldson and Jan Bebbington*
Environment and Planning C: Government and Policy, 25 (2007): 4–20.
Published by Pion. Reprinted with permission.
55. 'Representing People, Representing Nature, Representing the World', *John O'Neill*
Environment and Planning C: Government and Policy, 19 (2001): 483–500.
Published by Pion. Reprinted with permission.

-
56. 'Urban Regime Theory in Comparative Perspective', *Gerry Stoker and Karen Mossberger*
Environment and Planning C: Government and Policy, 12 (1994): 195–212.
Published by Pion. Reprinted with permission.
 57. 'The Rise of Urban Growth Coalitions, UK-Style?', *Alan Harding*
Environment and Planning C: Government and Policy, 9(3) (1991): 295–317.
Published by Pion. Reprinted with permission.
 58. 'The Urban Transition in Sub-Saharan Africa: Challenges and Opportunities', *Christine Kessides*
Environment and Planning C: Government and Policy, 25 (2007): 466–485.
Published by Pion. Reprinted with permission.
 59. 'Urban Processes in the Face of China's Transition to a Socialist Market Economy', *Fulong Wu*
Environment and Planning C: Government and Policy, 13 (1995): 159–177.
Published by Pion. Reprinted with permission.
 60. 'Intergovernmental Social Transfers and the Welfare State: Menace or Promise?', *Douglas Ashford*
Environment and Planning C: Government and Policy, 8(2) (1990): 217–232.
Published by Pion. Reprinted with permission.
 61. 'Cities and Regions Competing in the Global Economy: Knowledge and Local Development Policies', *Edward Malecki*
Environment and Planning C: Government and Policy, 25 (2007): 638–654.
Published by Pion. Reprinted with permission.
 62. 'The Molecular Biology Revolution and the Rise of Bioscience Megacentres in North America and Europe', *Philip Cooke*
Environment and Planning C: Government and Policy, 22 (2004): 161–177.
Published by Pion. Reprinted with permission.
 63. 'Institutional Innovations, Asymmetric Decentralization, and Local Economic Development: A Case Study of Kunshan, in Post-Mao China', *Shiuh-Shen Chien*
Environment and Planning C: Government and Policy, 25 (2007): 269–290.
Published by Pion. Reprinted with permission.
 64. 'The Restructuring of Municipal Services: A Canada–United States Comparison', *Robert Hebdon and Patrice Jalette*
Environment and Planning C: Government and Policy, 26 (2008): 144–158.
Published by Pion. Reprinted with permission.
 65. 'The Public Choice Approach to Tax Reform', *Geoffrey Brennan*
Environment and Planning C: Government and Policy, 6(1) (1988): 41–52.
Published by Pion. Reprinted with permission.

66. 'Modelling the Impact of Taxation on the Small-business Economy: The NatWest/MBS Tax Index for the Self-employed, Sole-traders, and Partnerships', *Panikkos Poutziouris, Francis Chittenden and Nicos Michaelas*
Environment and Planning C: Government and Policy, 17(5) (1999): 577–592.
Published by Pion. Reprinted with permission.
67. 'SME Policy Support in Britain since the 1990s: What Have We Learnt?', *Robert Bennett*
Environment and Planning C: Government and Policy, 26 (2008): 375–397.
Published by Pion. Reprinted with permission.
68. 'Power, Space, and the Body: A Critical Assessment of Foucault's *Discipline and Punish*', *Felix Driver*
Environment and Planning D: Society and Space, 3 (1985): 425–446.
Published by Pion. Reprinted with permission.
69. 'The Body in Theory', *Felicity Callard*
Environment and Planning D: Society and Space, 16 (1998): 387–400.
Published by Pion. Reprinted with permission.
70. 'Bodies and Spaces: An Exploration of Disabled People's Experiences of Public Space', *Ruth Butler and Sophia Bowlby*
Environment and Planning D: Society and Space, 15 (1997): 411–433.
Published by Pion. Reprinted with permission.
71. 'A Corporeal Geography of Consumption', *Gill Valentine*
Environment and Planning D: Society and Space, 17 (1999): 329–351.
Published by Pion. Reprinted with permission.
72. 'Gender, Class, and Space', *Gerry Pratt and Susan Hanson*
Environment and Planning D: Society and Space, 6 (1988): 15–35.
Published by Pion. Reprinted with permission.
73. 'Boys Town', *Rosalyn Deutsche*
Environment and Planning D: Society and Space, 9 (1991): 5–30.
Published by Pion. Reprinted with permission.
74. 'Taking Butler Elsewhere: Performativities, Spatialities and Subjectivities', *Nicky Gregson and Gillian Rose*
Environment and Planning D: Society and Space, 18 (2000): 433–452.
Published by Pion. Reprinted with permission.
75. '(Re)Reading the Landscape', *Jim Duncan and Nancy Duncan*
Environment and Planning D: Society and Space, 6 (1988): 117–126.
Published by Pion. Reprinted with permission.

-
76. 'Animals, Geography, and the City: Notes on Inclusions and Exclusions',
Chris Philo
Environment and Planning D: Society and Space, 13 (1995): 655–681.
Published by Pion. Reprinted with permission.
77. 'Burning Cities: A Posthumanist Account of Australians and Eucalypts',
Adrian Franklin
Environment and Planning D: Society and Space, 24 (2006): 555–576.
Published by Pion. Reprinted with permission.
78. 'Where Eagles Dare: An Ethno-Fable with Personal Landfill',
Shiloh Krupar
Environment and Planning D: Society and Space, 25 (2007): 194–212.
Published by Pion. Reprinted with permission.
79. 'Postmodernism in Economic Geography: Metaphor and the Construction
of Alterity', *Trevor Barnes and Michael Curry*
Environment and Planning D: Society and Space, 10 (1992): 57–68.
Published by Pion. Reprinted with permission.
80. 'Geographies of Consumption: A Commodity-Chain Approach',
Elaine Hartwick
Environment and Planning D: Society and Space, 16 (1998): 423–437.
Published by Pion. Reprinted with permission.
81. 'Transnational Hegemony and US Labor Foreign Policy: Towards a
Gramscian International Labor Geography', *Jim Glassman*
Environment and Planning D: Society and Space, 22 (2004): 573–593.
Published by Pion. Reprinted with permission.
82. 'Hawala Discourses and the War on Terrorist Finance', *Marieke de Goede*
Environment and Planning D: Society and Space, 21 (2003): 513–532.
Published by Pion. Reprinted with permission.
83. '(Dis)placing Geopolitics: Writing on the Maps of Global Politics',
Gearóid Ó Tuathail
Environment and Planning D: Society and Space, 12 (1994): 525–546.
Published by Pion. Reprinted with permission.
84. 'Mapping Schengenland: Denaturalizing the Border', *William Walters*
Environment and Planning D: Society and Space, 20 (2002): 561–580.
Published by Pion. Reprinted with permission.
85. 'From Arab Land to 'Israel Lands': The Legal Dispossession of the
Palestinians Displaced by Israel in the Wake of 1948', *Jeremy Forman and
Alexandre (Sandy) Kedar*
Environment and Planning D: Society and Space, 22 (2004): 809–830.
Published by Pion. Reprinted with permission.

86. 'Justice and the Geographies of Moral Protest: Reflections from Mexico', *Melissa Wright*
Environment and Planning D: Society and Space, 27 (2009): 216–233.
Published by Pion. Reprinted with permission.
87. 'Taking Los Angeles Apart: Some Fragments of a Critical Human Geography', *Edward Soja*
Environment and Planning D: Society and Space, 4 (1986): 255–272.
Published by Pion. Reprinted with permission.
88. 'Governing Cities: Notes on the Spatialisation of Virtue', *Thomas Osborne and Nikolas Rose*
Environment and Planning D: Society and Space, 17 (1999): 737–760.
Published by Pion. Reprinted with permission.
89. 'Retrieving the Baby from the Bathwater: Slum Upgrading in Sub-Saharan Africa', *Sumila Gulyani and Ellen Bassett*
Environment and Planning C: Government and Policy, 25 (2007): 486–515.
Published by Pion. Reprinted with permission.
90. 'Urban Transformation in China, 1949–2000: A Review and Research Agenda', *Laurence Ma*
Environment and Planning A, 34 (2002): 1545–1569.
Published by Pion. Reprinted with permission.
91. 'Theorizing Sociospatial Relations', *Bob Jessop, Neil Brenner and Martin Jones*
Environment and Planning D: Society and Space, 26 (2008): 389–401.
Published by Pion. Reprinted with permission.
92. 'Crisis, Planning, and the Quality of Life: Managing the New Historical Relationships between Space and Society', *Manuel Castells*
Environment and Planning D: Society and Space, 1 (1983): 3–21.
Published by Pion. Reprinted with permission.
93. "'Deconstructing" Architects' Houses', *Julienne Hanson*
Environment and Planning B: Planning and Design, 21(6) (1994): 675–704.
Published by Pion. Reprinted with permission.
94. 'Actor-Networks and the Evolution of Economic Forms: Combining Description and Explanation in Theories of Regulation, Flexible Specialization, and Networks', *Jonathan Murdoch*
Environment and Planning A, 27 (1995): 731–757.
Published by Pion. Reprinted with permission.
95. 'The New Mobilities Paradigm', *Mimi Sheller and John Urry*
Environment and Planning A, 38 (2006): 207–226.
Published by Pion. Reprinted with permission.

96. 'Between Modernity and Postmodernity: The Ambiguous Position of US Planning', *Robert Beauregard*
Environment and Planning D: Society and Space, 7 (1989): 381–395.
Published by Pion. Reprinted with permission.
97. 'Strategic (Spatial) Planning Reexamined', *Louis Albrechts*
Environment and Planning B: Planning and Design, 31(5) (2004): 743–758.
Published by Pion. Reprinted with permission.
98. 'Building Institutional Capacity through Collaborative Approaches to Urban Planning', *Patsy Healey*
Environment and Planning A, 30 (1998): 1531–1546.
Published by Pion. Reprinted with permission.
99. 'Individual Determinants of Participation in Community Development in Indonesia', *Victoria Beard*
Environment and Planning C: Government and Policy, 23 (2005): 21–39.
Published by Pion. Reprinted with permission.
100. 'Design Machines', *George Stiny and Lionel March*
Environment and Planning B, 8 (1981): 245–255.
Published by Pion. Reprinted with permission.
101. 'On the Description of Shape and Spatial Configuration inside Buildings: Convex Partitions and Their Local Properties', *John Peponis, Jean Wineman, Mahbub Rashid, S. Hong Kim and Sonit Bafna*
Environment and Planning B: Planning and Design, 24(5) (1997): 761–781.
Published by Pion. Reprinted with permission.
102. 'Equilibrium Values and Dynamics of Attractiveness Terms in Production-Constrained Spatial-Interaction Models', *B. Harris and A.G. Wilson*
Environment and Planning A, 10 (1978): 371–388.
Published by Pion. Reprinted with permission.
103. 'Modelling the Local Impacts of National Social Policies: A Spatial Microsimulation Approach', *Dimitris Ballas and Graham Clarke*
Environment and Planning C: Government and Policy, 19(4) (2001): 587–606.
Published by Pion. Reprinted with permission.
104. 'Moral Money? LETS and the Social Construction of Local Economic Geographies in Southeast England', *Roger Lee*
Environment and Planning A, 28 (1996): 1377–1394.
Published by Pion. Reprinted with permission.

The Network Analysis of Urban Streets: A Primal Approach

Sergio Porta, Paolo Crucitti and Vito Latora

1 Introduction: Which Order for Urban Street Patterns?

Since the dawn of modernity the power of Euclidean geometry has been immensely influential for “certain man using reason” (Descartes, 1994, page 27) such as an architect or urban designer, and it is almost an axiom when it comes to the design of streets, towns, and cities. Against uneven and windy street patterns [“le chemin des ânes” (the route of asses), Le Corbusier, 1994, pages 5–7] modernity has been diffusing grid-like and geometric structures [“le chemin des Hommes” (the route of men)] as the sign of a new era. Still today old neighborhoods are often underestimated in their most fundamental values: they might be considered picturesque, even attractive, but their *structure* is not so valuable: it is *disordered*. Against this modernist stigmatization, a whole stream of counterarguments have been raised since the early 1960s in the name of the ‘magic’ of old cities (Jacobs, 1993). The claim was not just about aesthetics: it was about livability. The modern city is hard to live in. The social success of an urban settlement *emerges* from the complex, uncoordinated interaction of countless different routes and experiences in a suitable environment. Is this a nostalgic claim to a pre-scientific era? Jane Jacobs argued, following Weaver (Jacobs, 1961; Weaver, 1948), that cities are complex-organized problems and, as such, in order to be understood, they require to be approached with a new science: only by means of the new science of complexity can the ‘marvelous’ complex order of

the old city be revealed that, unlike the Euclidean geometry, is not visible at a first glance, is not imposed by any central agency, but, rather, sprouts out from the uncoordinated contribution of countless agents in time. That order, Jacobs concluded, is *the order of life*: that is why it fosters human life in cities; it is that order which builds the sustainable city of the future (Newman and Kenworthy, 1999).

So long evocated, clues to the complex order of life are now revealed. Following structural studies in biology and sociology, new insights have been gained which reveal that the most diverse of such systems do share astonishingly similar topological properties (Albert and Barabási, 2002; Barabási, 2002; Watts and Strogatz, 1998). Among others, our studies on *urban street networks* (Crucitti et al, 2006) have shown that the same properties actually rule those cases as well. These achievements allow us to acknowledge, *under* the seeming disorder of self-organized cities, a rule of preferential attachment and hierarchical topology that operates, in an *embedded* way, in the most diverse climatic, geographic, economic, social, and cultural conditions – an order shared with most nongeographic natural, biological, and social systems (Portugali, 2000; Ravasz and Barabási, 2003; Salingaros, 2003).

Here we make a step forward by defining the *multiple centrality assessment* (MCA), a methodology for the primal analysis of *centralities* on urban street systems. In section 2 a short review of centrality indices since the early 1950s is presented; a comparison is then addressed between ‘space syntax’, a well-known methodology for the dual analysis of street systems, and previously defined indices of centrality, which leads to the understanding of space syntax in the light of a broader framework and to the acknowledgement of its historical roots. In section 3 a brief discussion of the two different approaches – the primal and the dual – to the graph representation of urban street systems is presented. In section 4 selected indices of centrality are investigated over four cases of urban street networks *spatially*, through the presentation of thematic maps, and *statistically*, by plotting their cumulative distributions. The main message of this paper is then presented in section 5: the proposed MCA, grounded on a set of different centrality indices investigated over a primal, metric representation of street networks leads to an extended comprehension of the ‘hidden orders’ that underlie the structure of real, geographic spatial systems.

2 From Structural Sociology to Space Syntax: Defining Centrality Indices

The basic idea in structural sociology is to represent a group of people as a network whose nodes are the individuals and whose edges are relationships between individuals (Wasserman and Faust, 1994). Bavelas was the first to

realize that a *central* location in the network structure corresponds to *power* in terms of independence, influence, and control on the others (Bavelas, 1948). Freeman's masterworks on centrality (Freeman, 1977; 1979) reviewed and coordinated under the same roof previous researches addressed since the early 1950s (Bavelas, 1948; 1950; Leavitt, 1951; Shaw, 1954; 1964; Shimmel, 1953), and defined a first set of indices: degree (C^D), closeness (C^C), and betweenness (C^B) centralities.

More recently, new evidence has been obtained that complex networks in many different economic, social, natural, and man-made systems share some common structural properties. A first shared property is related to *distance and clustering*: in fact, it has been shown that most of those networks exhibit the *small-world* property, meaning that the average topological distance between a couple of nodes is small compared with the size of the network, despite the fact that the network exhibits a large local clustering typical of regular lattices (Watts and Strogatz, 1998). A second shared property is more related to centrality – that is, the distribution of a node's *degree*. The node's degree k is the number of its connections, nothing other than a centrality measure C^D . The study of a large number of complex systems, including networks as diverse as man-made systems such as the World Wide Web and the Internet (Pastor-Satorras and Vespignani, 2004), social networks such as the movie actors collaboration network or networks of sexual contacts (Liljeros et al, 2001), and many biological networks (Albert and Barabási, 2002), has shown that, in most of such cases, the degree distribution follows, for large degree k , a power law scaling $P(k) = N_k/N \sim k^{-\gamma}$, with the exponent γ being between 2 and 3, and where N_k is the number of nodes having k links, and N is the total number of nodes. Networks with such a degree distribution have been named *scale free* (Albert and Barabási, 2002). The results found are particularly interesting in contrast with what is expected for random graphs (Erdős and Rényi, 1959). In fact, a random graph with N nodes and K edges (an average of \bar{k} per node) – that is, a graph obtained by randomly selecting the K couples of nodes to be connected – exhibits a Poisson degree distribution centred at \bar{k} , with an exponential behavior and not a power law behavior for large values of k .

In formal terms a network can be represented as a *graph* $G = (N, K)$, a mathematical entity defined by two sets, N and K . The first set, N , is a nonempty set of N elements called *nodes*, *vertices*, or *points*, and K is a set of K elements containing unordered pairs of different nodes called *links* or *edges*. In the following discussion a node will be referred to by its order i in the set N , with $1 \leq i \leq N$. If there is an edge between nodes i and j , the edge being indicated as (i, j) , the two nodes are said to be adjacent or connected. Sometimes it is useful to consider a *valued*, or *weighted* graph $G = (N, K, \Omega)$, defined by three pairs of sets N , K , and Ω . The set Ω is a set of K elements, being the numerical values attached to the edges, and measuring the strengths of the tie.

A graph $G = (N, K)$ can be described by a single matrix, the so-called adjacency matrix $\mathbf{A} = \{a_{ij}\}$, an $N \times N$ square matrix whose element a_{ij} is equal to 1 if (i, j) belongs to K , and 0 otherwise. A weighted graph $G = (N, K, \Omega)$ can be described by giving two matrices, the adjacency matrix \mathbf{A} , defined as above, and a matrix \mathbf{W} containing the edge weights. In the particular case of a *spatial* (or *geographic*) graph – that is, a graph whose nodes have a precise position in a two-dimensional or three-dimensional Euclidean space and whose links are real physical connections – we find it useful to work with lengths in place of weights, such that, instead of the weights matrix \mathbf{W} , we will consider the lengths matrix $\mathbf{L} = \{l_{ij}\}$, an $N \times N$ matrix whose entry l_{ij} is the metric length of the link connecting i and j (a quantity inversely proportional to the weight associated with the edge). In a valued graph the shortest path length d_{ij} between i and j is defined as the smallest sum of the edge lengths throughout all the possible paths in the graph from i to j , whereas in a nonvalued graph it is simply given by the smallest number of steps required to go from i to j .

The characteristic path length L (Watts and Strogatz, 1998) is defined as the average length of the shortest paths (with the average being calculated over all the couples of nodes in the network):

$$L = \frac{1}{N(N-1)} \sum_{i,j \in N; i \neq j} d_{ij}. \quad (1)$$

L is a good measure of the connectivity properties of the network. However, this index is not well defined for nonconnected graphs, unless we make the artificial assumption of a finite value for d_{ij} also when there is no path connecting nodes i and j . Thus a new index, the global efficiency E_{glob} (Latora and Marchiori, 2001), has been defined. As with the characteristic path length L , E_{glob} is a measure of how well the nodes communicate over the network, and it is based on the assumption that the efficiency ε_{ij} in the communication between two generic nodes i and j of the graph is inversely proportional to the shortest path length connecting the nodes – that is, $\varepsilon_{ij} = 1/d_{ij}$. In the case that G is unconnected and there is no path linking i and j , $d_{ij} = \infty$ and, consequently, $\varepsilon_{ij} = 0$. The global efficiency of graph G is defined as the average of ε_{ij} over all the couples of nodes:

$$E^{\text{glob}}(G) = \frac{1}{N(N-1)} \sum_{i,j \in N; i \neq j} \varepsilon_{ij} = \frac{1}{N(N-1)} \sum_{i,j \in N; i \neq j} \frac{1}{d_{ij}}. \quad (2)$$

The global efficiency is correlated to $1/L$, with a high characteristic path length corresponding to a low efficiency (Latora and Marchiori, 2003). By definition, in the topological (nonvalued graph) case, E^{glob} takes values in the interval $[0, 1]$, and is equal to 1 for the complete graph [a graph with all the possible

$N(N - 1)/2$ edges]. In metric systems (translated into valued graphs), however, it is possible to normalize (Latora and Marchiori, 2001; 2002) such a quantity by dividing $E^{\text{glob}}(G)$ by the efficiency $E^{\text{glob}}(G^{\text{ideal}})$ of an ideal complete system in which the edge connecting the generic couple of nodes i, j is present and has a length equal to the Euclidean distance between i and j :

$$E^{\text{glob}}(G^{\text{ideal}}) = \frac{1}{N(N - 1)} \sum_{i \neq j \in N} \frac{1}{d_{ij}^{\text{Eucl}}}, \tag{3}$$

where d_{ij}^{Eucl} is the Euclidean distance between nodes i and j along a straight line – that is, the length of a virtual direct connection $i - j$. In this way we have $E_1^{\text{glob}}(G) = E^{\text{glob}}(G)/E^{\text{glob}}(G^{\text{ideal}})$. A different normalization has been proposed in Vragovìc et al (2004):

$$E_2^{\text{glob}}(G) = \left(\sum_{i, j \in N; i \neq j} \frac{d_{ij}^{\text{Eucl}}}{d_{ij}} \right) / N(N - 1). \tag{4}$$

We now have the setup to define and discuss the various measures of centrality. The three indices of centrality reported in Freeman (1977; 1979) can be roughly divided into two different *families* (Latora and Marchiori, 2004). Both C^D and C^C can be seen as belonging to the same concept of being central as being *near others* (Freeman, 1977; 1979; Nieminen, 1974; Sabidussi, 1966; Scott, 2003; Shimbel, 1953), and C^B measures can be viewed as being central in terms of being *between* (that is being the intermediary of *others* (Anthonisse, 1971; Freeman, 1977; 1979; Freeman et al, 1991; Newman and Girvan, 2003). After a number of revisions and applications through over four decades (Altman, 1993; Bonacich, 1972; 1987; 1991; Stephenson and Zelen, 1989), such indices have been changed and extended to different cases, but the basic families have not been changed so much. In transportation planning, for instance, the accessibility of a place is still intended to mean its ‘ability’ to be accessed within a short time from all other places, which is in essence – other than the fact that distance is measured by a much more complex notion of transportation cost – a kind of C^C .

The growth of interest in the network analysis of complex systems has led to new indices of centrality. For the purposes of this paper three of them, namely *efficiency*, *straightness*, and *information*, all based on global efficiency, are relevant. Efficiency centrality C^E , a kind of closeness, when applied to geographic graphs and normalized by comparing the length of shortest paths with that of virtual straight lines between the same nodes (Vragovìc et al, 2004), turns out to capture a new, inherently geographic concept that we term straightness centrality, C^S : being central as being *more directly reachable by all others* in the network. Information centrality C^I embeds both C^C and C^B in

a single quantity (Latora and Marchiori, 2004), and leads to another distinct concept of being central as being *critical for others*.

2.1 Being Near Others: Degree and Closeness Centrality

Degree centrality is based on the idea that important nodes have the largest number of ties to other nodes in the graph. The *degree* of a node is the number of edges incident with the node, the number of first neighbours of the node. The degree k_i of node i is defined in terms of the adjacency matrix as $k_i = \sum_{j \in N} a_{ij}$. The degree centrality (C^D) of i is defined as (Freeman, 1979; Nieminen, 1974):

$$C_i^D = \frac{k_i}{N-1} = \frac{\sum_{j \in N} a_{ij}}{N-1}. \quad (6)$$

The normalization adopted is such that C^C takes on values between 0 and 1, and is equal to 1 when a node is connected to all the other nodes of the graph. Degree centrality is not relevant in the primal representations, in which a node's degree (the number of streets incident in that intersection) is substantially limited by spatial constraints.

The simplest notion of closeness is based on the concept of minimum distance or geodesic d_{ij} – that is, the smallest sum of the edge lengths throughout all the possible paths in the graph from i to j in a weighted graph, or the minimum number of edges traversed in a topological graph. The closeness centrality of point i (Freeman, 1979; Sabidussi, 1966; Wasserman and Faust, 1994) is:

$$C_i^C = L_i^{-1} = \frac{N-1}{\sum_{j \in N; j \neq i} d_{ij}}, \quad (7)$$

where L_i is the average distance from node i to other nodes. Such an index is meaningful for connected graphs only, unless one artificially assumes d_{ij} to be equal to a finite value when there is no path between two nodes i and j , and to take on values between 0 and 1 in the case of nonvalued graphs.

2.2 Being between Others: Betweenness Centrality

Interactions between two nonadjacent nodes might depend on intermediate nodes that can have a strategic control or influence on them. This concept can be simply quantified by assuming that communication travels along only geodesics. Namely, if n_{jk} is the number of geodesics linking the

two nodes j and k , and n_{jk} is the number of geodesics linking the two nodes j and k that contain node i , the betweenness centrality of node i is defined as (Freeman, 1979):

$$C_i^B = \frac{1}{(N-1)(N-2)} \sum_{j, k \in N; j \neq k; j, k \neq i} \frac{n_{jk}(i)}{n_{jk}}. \quad (8)$$

C_i^B takes on values between 0 and 1 and reaches its maximum when node i falls on all geodesics. Here we just mention two other indices of betweenness that include contributions from nongeodesic paths: the *flow betweenness* and the *random paths betweenness*; however, in this study, we use the shortest paths betweenness defined in equation (8).

2.3 Being Direct to the Others: Efficiency and Straightness Centrality

Efficiency and straightness centralities originate from the idea that the efficiency in the communication between two nodes i and j is equal to the inverse of the shortest path length d_{ij} (Latora and Marchiori, 2001). Thus, the efficiency centrality of node i is:

$$C_i^E = \left(\sum_{j \in N; j \neq i} \frac{1}{d_{ij}} \right) \Bigg/ \left(\sum_{j \in N; j \neq i} \frac{1}{d_{ij}^{\text{Eucl}}} \right). \quad (9)$$

Straightness centrality is a variant of efficiency centrality, and originates from a different normalization (Vragovic et al, 2004). The straightness of node i is:

$$C_i^S = \left(\sum_{j \in N; j \neq i} \frac{d_{ij}^{\text{Eucl}}}{d_{ij}} \right) \Bigg/ (N-1). \quad (10)$$

This measure captures how much the connecting routes from node i to all other nodes in the graph deviate from the virtual straight routes.

2.4 Being Critical for All the Others: Information Centrality

The information centrality of a node i is defined as the relative drop in the network efficiency caused by the removal from G of the edges incident in i :

$$C_i^I = \frac{\Delta E_2^{\text{glob}}}{E_2^{\text{glob}}} = \frac{E_2^{\text{glob}}(G) - E_2^{\text{glob}}(G')}{E_2^{\text{glob}}(G)}, \quad (11)$$

where by G' we indicate the network with N points and $K - k_i$ edges obtained by removing from G the edges incident in the node i . Here we use the efficiency defined in equation (4). However, a generic performance parameter can be used in its place. The removal of some of the edges affects the communication between some of the nodes of the graph, thereby increasing the length of the shortest paths. Consequently, the efficiency of the new graph $E_2^{\text{glob}}(G')$ is smaller than $E_2^{\text{glob}}(G)$. The index C_i^I is normalized by definition to take values in the interval $[0, 1]$. It can immediately be seen that C_i^I is correlated to all the other three standard centrality indices C_i^P , C_i^C , and C_i^B . However, C_i^I also depends on the lengths of the new geodesics, the alternative paths that are used once the node i is deactivated – no information about such new geodesics is contained in the other indices.

2.5 Space Syntax in the Field of Centrality: Integration and C^C

The network approach has been broadly used in urban studies. Since the early 1960s much research has been spent trying to model land uses, market behavior, or traffic flows on several topological and geometric characteristics of traffic channels (Larson, 1981; Wilson, 2000), or even the exchanges of goods and habitats between historical settlements in geographic space (Byrd, 1994; Peregrine, 1991; Pitts, 1965; 1979). The contribution of urban design has been mainly theoretical (Alexander, 1998; Batty, 2003; Batty and Longley, 1994; Salingeros, 1998) with one relevant exception: after the seminal work of Hillier and Hanson (1984), a consistent application of the network approach to cities, neighbourhoods, streets, and even single buildings has been developed under the notion of ‘space syntax’, thereby establishing a significant correlation between the topological accessibility of streets and phenomena as diverse as their popularity (pedestrian and vehicular flows), human wayfinding, safety against microcriminality, retail commerce vitality, activity separation, and pollution (Penn and Turner, 2003). Though not limited to it alone, the core of the space syntax methodology, when applied to street networks, is the integration index, which is stated to be “so fundamental that it is probably in itself the key to most aspects of human spatial organization” (Hillier, 1996, page 33). The integration of one street has been defined as the “shortest journey routes between each link [or space] and all of the others in the network (defining ‘shortest’ in terms of fewest changes in direction” (Hillier, 1998, page 36). As such, integration turns out to be nothing other than a normalized closeness centrality (Jiang and Claramunt, 2004a), the above-mentioned closeness index defined in the early 1950s by structural sociologists and reviewed by Freeman in the late 1970s. A short comparison between formal definitions of integration – Hillier and Hanson (1984, page 108),

Teklenburg et al (1993, page 35), Hillier (1996, page 36), Jiang and Claramunt (2002, pages 298–299), and many others – and that of C^c presented above in equation (7), fully confirms the assumption.

3 Primal versus Dual: The 1-Square-Mile Research

Networks of streets and intersections can be represented by spatial graphs in which zero-dimensional geographic entities (such as intersections) are turned into zero-dimensional graph entities (nodes) placed into a two-dimensional Euclidean space, and one-dimensional geographic entities (such as streets) are turned into one-dimensional graph entities (edges or links). Because of the coherence between the dimension of geographic and graph entities, this kind of representation is hereby termed ‘direct’, or *primal*; analogously, representations in which streets are turned into nodes and intersections are turned into edges, are hereby defined ‘indirect’, or *dual* – that is, the case of conventional space syntax analysis (Hillier, 1996; Hillier and Hanson, 1984). The network analysis, applied to territorial cases, has mostly followed a primal approach, which seems to be the most intuitive for systems in which distance has to be measured not just in topological terms (steps) – such as, for instance, in social systems – but rather in spatial terms (meters), such as in urban street systems. Traffic engineers and economic geographers or even geoarcheologists have mostly, if not always, followed the primal approach. The primal approach is also the world standard in geospatial dataset construction and diffusion: to date, an immense amount of information has been marketed already following the road-centerline-between-nodes rule, such as the huge TIGER (topologically integrated geographic encoding and referencing) database developed at the US Census Bureau. It might appear paradoxical, though, that space syntax, the flagship application of urban design, led in the opposite direction, being based on a dual representation of urban street patterns. In this representation, axial lines that represent generalized streets (more exactly: ‘lines of sight’ or ‘lines of unobstructed movement’ along mapped streets) are turned into nodes, and intersections between pairs of axial lines are turned into edges. Shortcomings as well as benefits of this approach have been often remarked (Batty, 2004a; 2004b; Crucitti et al, 2006; Desyllas and Duxbury, 2001; Hillier and Penn, 2004; Jiang and Claramunt, 2002, Ratti, 2004).

3.1 The 1-Square-Mile Research

Recently we addressed a systematic evaluation of different centrality indices distributions over eighteen 1-square-mile samples of urban fabrics drawn from a previous work of Allan Jacobs (1993) in a primal geographic framework (Crucitti et al, 2006). Four of those cases [figure 1(a)–(d), panel 1, over], namely Ahmedabad, Venice, Richmond, CA, and Walnut Creek, CA,

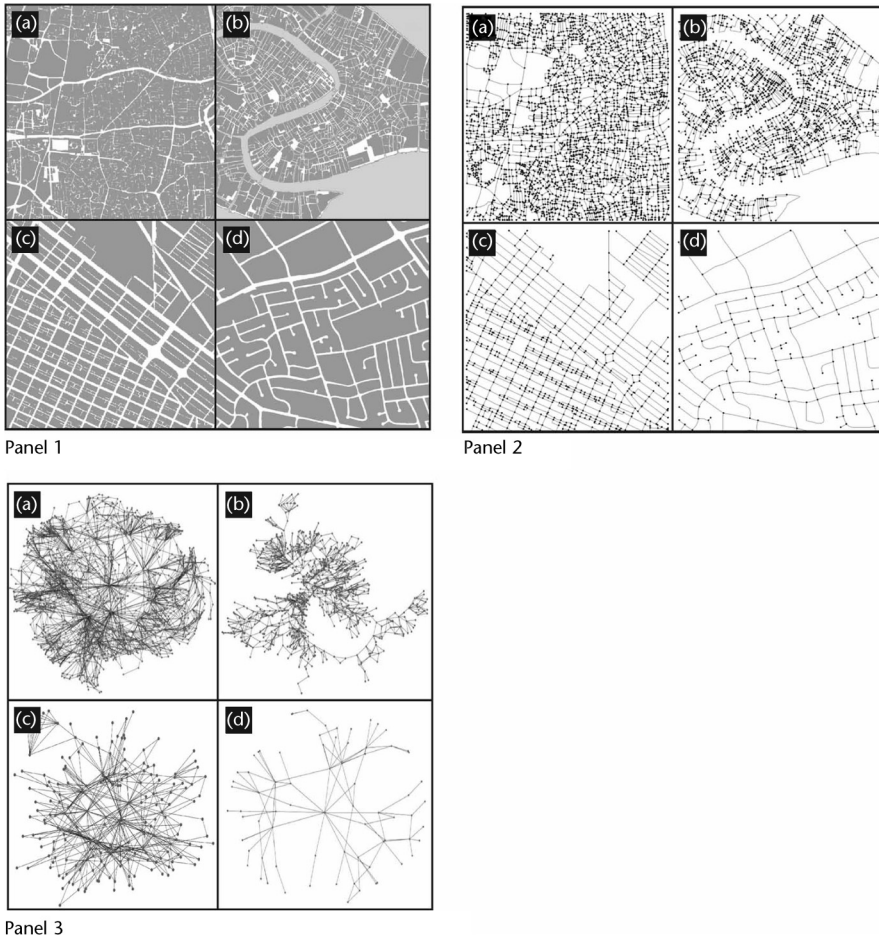


Figure 1: Four 1-square-mile cases of urban patterns as they appear in original maps [(a)–(d), panel 1], reduced to primal road-centerline-between-nodes graphs [(a)–(d), panel 2], and dual generalized graphs [(a)–(d), panel 3]. Two cases [(a) Ahmedabad; (b) Venice] are mostly self-organized patterns, while the other two cases [(c) Richmond, CA; (d) Walnut Creek, CA] are predominantly planned patterns. However, all cases are strikingly different after all other economic, historical, cultural, functional, and geoclimatic conditions are considered. In particular, Ahmedabad is a densely interwoven, uninterrupted urban fabric, whereas Venice is dominated by the Grand Canal separation which is crossed in just two points (the Rialto and Accademia bridges); moreover, Richmond shows a traditional gridiron structure whereas Walnut Creek has a conventional ‘lollipop’ layout typical of postwar suburbs. These geographic peculiarities, which are well featured in the primal valued (metric) representation, get lost in the dual representation, in which just the topological properties of the systems are retained.

are here given closer focus in order to frame the comparison between the primal and the dual approach. Moreover, whereas Ahmedabad and Venice are typical *self-organized* patterns, in that they ‘spontaneously’ emerged from a historical process outside of any central coordination, Richmond and Walnut Creek are *planned* patterns, developed following one coordinating layout in

a relatively short period of time. In the primal approach centrality scores are calculated on nodes over the primal graphs. Primal graphs [figure 1(a)–(d), panel 2] are constructed by following a road-centerline-between-nodes rule: real intersections are turned into graph nodes and real streets are turned into graph edges; all graph edges are defined by two nodes (the endpoints of the arc) and, possibly, several vertices (intermediate points of linear discontinuity); intersections among edges are always located at nodes; edges follow the footprint of real streets as they appear on the source map; all distances are calculated metrically. After the computation of centrality scores on primal nodes, analogous primal layouts (red-and-blue maps) are produced with reference either to *node* or *edge centrality*; in the latter case, because in the primal graph one edge is defined by just one pair of ending nodes by which the edge ‘participates’ in the topology of the network as a whole, centrality on one edge is simply equated to the average of the centralities of its defining pair of nodes. An example of node-referenced layout is given in figure 3, and in figure 4 an edge-referenced layout is offered. Both are the result of the same MCA primal approach.

In the dual approach centrality scores are calculated on nodes over the dual graph [figure 1(a)–(d), panel 3]; here, streets are turned into nodes and intersections are turned into edges of the dual graph; the distance between two nodes (streets) is equated to the number of intervening edges (intersections) along the shortest connecting path: it is a topological, nonmetric concept of distance which accounts for how many ‘steps’ one node is positioned from another, no matter the length of those steps. Subsequently, color-coded primal layouts (red-and-blue maps) are drawn from the dual graph, in which, because nodes in the dual graph represent streets, the centrality scores of a dual node are associated with the corresponding street in the primal layout. Beside some dissimilarities, including a different generalization model, this is a conventional space-syntax approach.

3.2 Generalized versus Direct Graph Representation

A key question in the dual representation of street patterns is whether a ‘principle of continuity’ can be found to extend the identity of a street over a plurality of edges; this can be referred to as a problem of ‘generalization’. A generalization model is a process of complexity reduction used by cartographers when reducing the scale of a map; in a first step, this is based on merging single street segments into longer ‘strokes’ (Thomson, 2004).

In space syntax research, axial mapping acts as a generalization model in which the principle of continuity is the *linearity* of the street spaces [figure 2, row (a), over]. However, Batty and Rana (2002) found nine different methodologies for axial mapping, each generating different results, which pose a problem of subjectivity. Jiang and Claramunt, after a first primal attempt based on characteristic nodes and visibility (Jiang and Claramunt, 2002), have

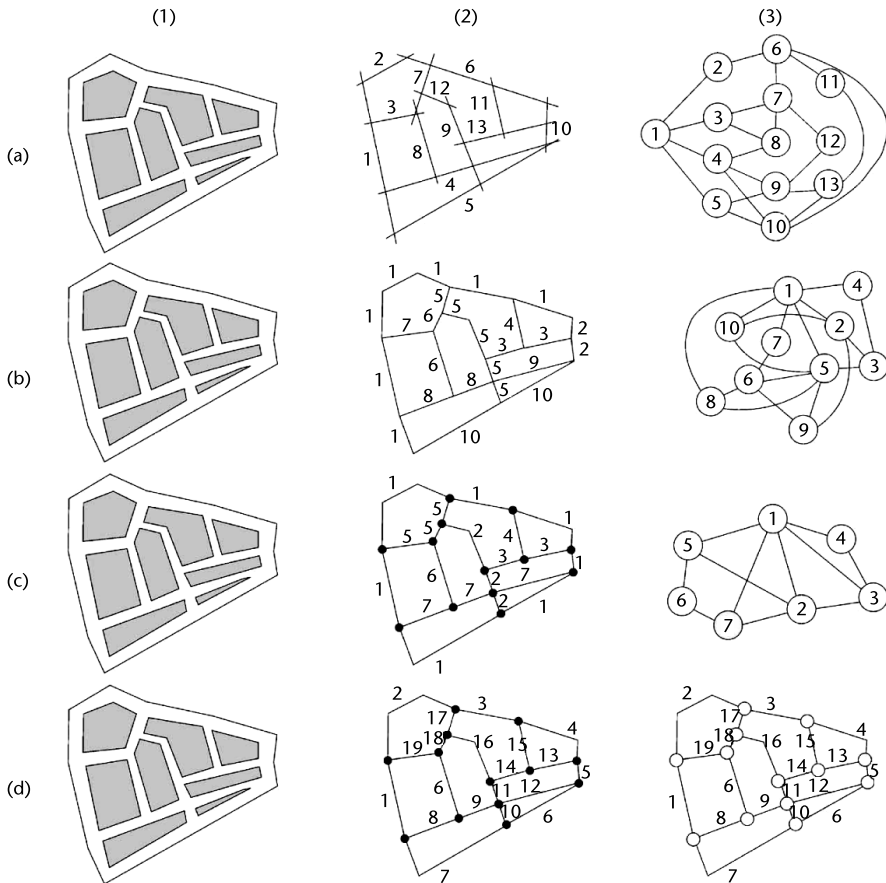


Figure 2: A comparison of various mapping approaches for a fictive urban system [column (1)], showing the resultant primal network models [column (2)] and dual connectivity graphs [column (3), except for row (d)]. The numbers are the identity codes of network edges in column (2), and in column (3) they correspond to nodes in the dual graphs and to edges in the primal graphs. (a) The dual, space-syntax approach, after Hillier and Hanson (1984). (b) The dual, named-street approach, after Jiang and Claramunt (2004a; 2004b). (c) The dual, intersection continuity negotiation (ICN) approach in which the direct representation of the urban network is properly a graph, such that intersections are turned into nodes and street arcs into edges; edges follow the footprint of real mapped streets (a linear discontinuity does not generate a vertex); the ICN process assigns the concatenation of street identities throughout nodes following a principle of ‘good continuation’ (Thomson, 2004). (d) The primal nongeneralized approach and its direct representation [columns (2) and (3)] in a primal graph: columns (2) and (3) are identical; the nongeneralized graph gets much more fragmented. This is the traditional geomapping way, the world standard in transportation planning. Immense information resources are currently available and continuously updated in this format. The approaches shown in rows (c) and (d) were the formats used for the dual and primal cases, respectively, in the present research.

recently proposed a dual model under a ‘named-street approach’ (Jiang and Claramunt, 2004a; 2004b) in which the principle of continuity is the street name [figure 2, row (b)]: two different arcs of the original network are assigned the same street identity if they share the same street name. The main

problem with this approach is that it introduces a nominalistic component in a pure spatial context, which results in a loss of coherence of the process as a whole: street names are not always meaningful nor reliable, and street-name databases are not always available in all cases or at all scales; moreover, the process of embedding and updating street names into geographical information systems seems rather costly for large datasets.

In building our dual graphs, we introduce a generalization model based on a different principle of continuity, one of ‘good continuation’ (Thomson, 2004), which is based on the preference to go straight at intersections, a well-known cognitive property of human wayfinding (Conroy Dalton, 2003; Dalton, 2001; Dalton et al, 2003). The model [figure 2, row (c)], which we term *intersection continuity negotiation* (ICN), is purely spatial in the sense that it excludes anything that cannot be derived by the sole geometric analysis of the primal graph itself. ICN runs in three steps:

- (1) All nodes are examined in turn, beginning at random. At each node the continuity of street identity is negotiated among all pairs of incident edges: the two edges forming the largest convex angle are assigned the highest continuity and are coupled together; the two edges with the second largest convex angle are assigned the second largest continuity and are coupled together, and so forth; in nodes with an odd number of edges, the remaining edge is given the lowest continuity value.
- (2) A street identification code is assigned to the edge and, at relevant intersections, to the adjacent edges coupled in the first step.
- (3) The dual graph is constructed and overlaying double edges in the dual graphs are eliminated. The main scope of ICN, in this context, is to make it possible to derive the dual case from the same source graph of the primal, which allows comparison.

3.3 Metric versus Step Distance

In the process of building the dual graph, which means reducing streets into nodes, what gets lost is something very relevant – aside from its somehow questionable importance for the human *cognitive* experience of spaces (Penn, 2003) – for any human *sensorial* experience of space (Hall, 1966): distance. No matter its real length, one street will be represented in the dual graph as one point. Moreover, as long as a generalization model is run and the ‘identity’ of one real street is extended over a conceptually unlimited number of real intersections, in the dual graph one node (street) can exhibit a conceptually unlimited number of edges (intersections), a number which heavily depends on the length of the street. Thus, the longer the street in reality, the more central (by degree) it is likely to be in the dual graph, which counters the experiential concept of accessibility that is conversely related to how close a destination is to all origins, such as in transportation models. Moreover, the

dual-generalized reduction makes it impossible to account for the variations that so often characterize one generalized street, variations that may become very significant for lengthy streets that cross large urban areas; this is the case, for instance, for the via Etnea in Catania, Sicily, a roughly 3 km long, perfectly straight 17th-century street that runs from the baroque city core to the countryside beneath the Etna volcano, a street that exhibits radically different social, economic, demographic, and environmental conditions across seemingly all possible urban landscapes on Earth.

In more structural terms metric distance has been recognized as the key feature of road networks, which, exactly because of this fact, need to be dealt with as a new, specific family of networks (Gastner and Newman, 2004); the crucial nature of geographic Euclidean distance at the core of such systems leads to other key features, namely the planar nature and the extremely reduced variance of a node's degree, whose distribution can never recall any particular scale-free behavior. However, as mentioned above, when processed through the dual representation and a generalization model, the same road network is freed of such limitations: the loss of any limitation to the degree of a node in the dual graph makes the dual-generalized street systems structurally analogous to all other topological systems recently investigated in other fields, systems which in fact do not exhibit any geographic constraint; this leads, for instance, to the recognition of scaling rules in the degree distribution (Jiang and Claramunt, 2004a; Rosvall et al, 2005). Hence, the dual representation and the generalization model – the two pillars of the space-syntax castle – actually push urban street systems, in strict structural terms, out of the geographic domain. Though other means can be investigated in order to introduce geographic distance into such a dual representation (Batty, 2004b; Salheen, 2003; Salheen and Forsyth, 2001), if a role to geographic distance has to be recognized in a straight and plain manner the primal road-centerline-between-nodes representation of street patterns appears the most valuable option.

3.4 Many Centrality Indices, or How to Overcome the C^C Border Effect

Implemented on primal graphs, the spatial flow of C^C is dominated by the so-called 'border effect', in the sense that higher C^C scores consistently group around the geometric center of the image. To some extent less evident in less dense cases such as Walnut Creek, the border effect is overwhelming in denser urban fabrics such as those of Ahmedabad and Venice [figures 3 and 4(a) (over)]. However, in all cases the border effect affects C^C spatial flow enough to disable the emergence both of central routes and of focal spots in the city fabric – a crucial feature for urban analysis – such that it leads to results which are, to a large extent, meaningless.


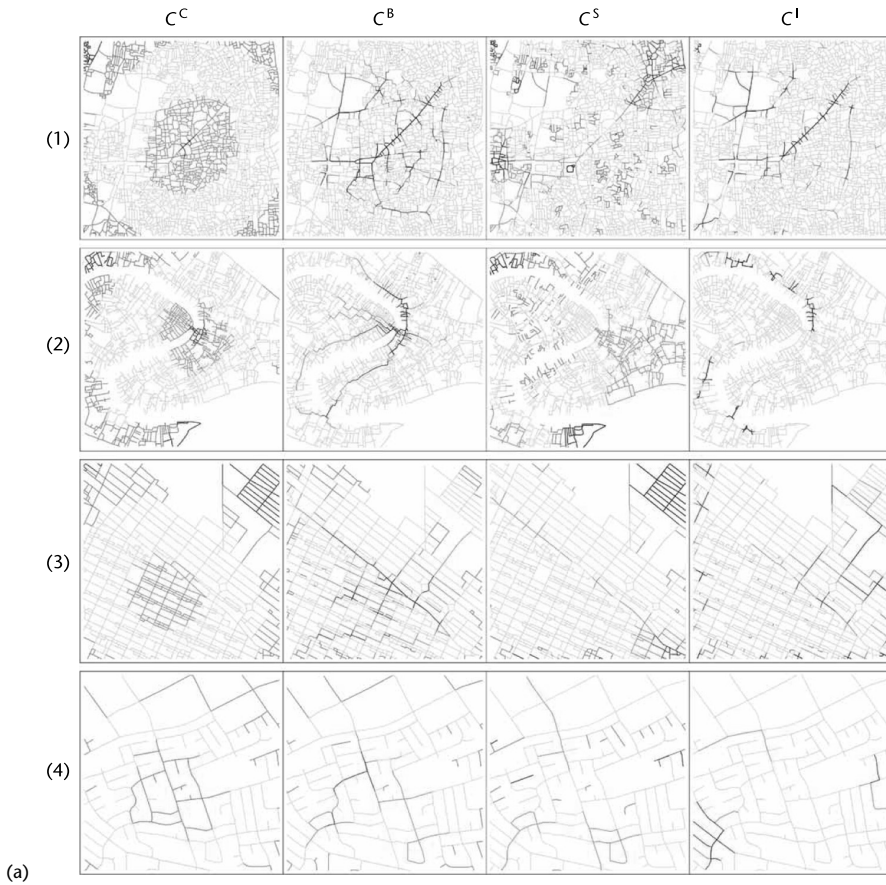


Figure 3: The primal approach. Closeness centrality (C^C) spatial flow in Ahmedabad: scores are calculated on the nodes of the primal weighted graph, where weights are the metric lengths of edges. (a) Global closeness: C^C is calculated on the whole network; (b) local closeness: C^C is calculated on the subnetwork of nodes at distance $d < 400$ meters from each node; (c) local closeness: C^C is calculated on the subnetwork of nodes at distance $d < 200$ meters from each node. Here color nodes are attributed to the centrality of *nodes*, though in other cases it may be preferable to code the centrality of *edges*, as in figure 4(a).



(Continued)

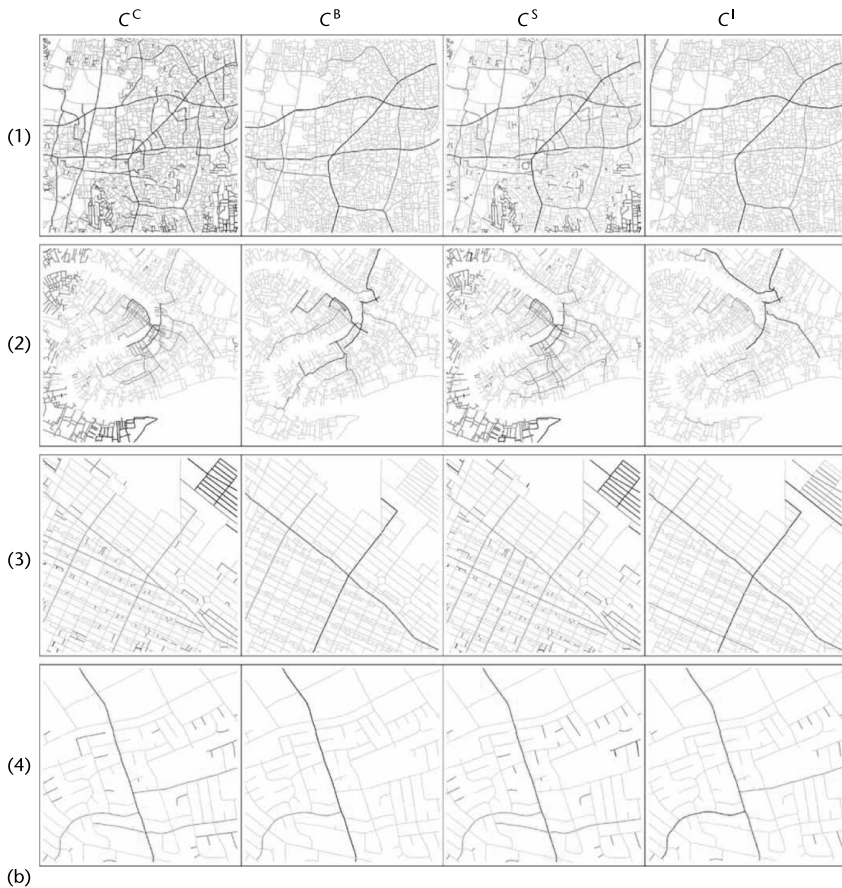
Figure 4: (Continued)

Figure 4: Comparison of the primal (a) and dual (b) approaches through the use of four different indices of centrality (C^C denotes closeness; C^B denotes betweenness; C^S denotes straightness; and C^I denotes information) for four 1-square-mile sample cases [(1) Ahmedabad, (2) Venice, (3) Richmond, CA, and (4) Walnut Creek, CA]

Though the border effect dominates the primal representation, it is somehow minimized in the dual approach [figure 4(b) (over)], owing to the combined impact both of the loss of metrics and, on the other hand, of the generalization model, which makes the network *less fragmented*. In so doing, the generalization model actually plays a vital role in that it allows us to limit, to some extent, the border effect. On the other hand, the identification of continuous routes across the urban fabric is performed *before* centrality analysis rather than being one of its outcomes: as such, the results of centrality analysis get deeply affected by principles that do not belong to any concept of centrality, but belong rather to the algorithm embedded in the generalization model (straightness at intersections in ICN, uninterrupted linearity in axial

mapping, or others). Thus our dual analysis, like that of space syntax, can be referred to as the combined result of two diverse and autonomous rationales, the first drives the generalization process, and the second drives the spatial flow of centrality. This finding confirms that of a previous work in which a conventional space-syntax dual analysis, applied without any generalization model on a segmentally represented street network, was found to be misleading for the overwhelming impact of the border effect (Dalton et al, 2003). Again, this effect is not due to some hidden structure of the urban phenomenon, but to the inherent character of the chosen index: integration, or C^C , is quite affected by the border effect as a result of its deep-seated nature; it does not lead by itself to any legible description of urban routes or focal areas unless the system is artificially defragmented throughout a generalization process and the study area is widened in order to leave the most border-affected parts out of the picture, which seems a scarcely efficient – though truly effective – solution.

In the light of this evidence one has two options. The first option: we can persist with the dual-generalized approach [figure 2, rows (a)–(c)] and stress to its limits the empowerment of the generalization model – that is, by automating axial mapping in the new field of ‘visibility analysis’ (Batty, 2001; 2004a; 2004b; Batty and Rana, 2002; Carvalho and Batty, 2004; Dalton et al, 2003; Fisher-Gewirtzman et al, 2005; Turner et al, 2001) – or by new principles of street identity (Jiang and Claramunt, 2000; 2004b; Penn et al, 1997); this is going to be fertile to the extent that it finds a solution to the persisting problem of subjectivism. The second option: we can embrace a primal approach [figure 2, row (d)], thereby riveting everything to metric distance as measured on a road-centerline-between-nodes graph. This latter option would allow us to reach a much finer characterization of even the longest streets; to abandon generalization models, with a relevant advantage in process feasibility, objectivity, and legibility; to access endless readily available and constantly updated information resources. This approach would also lead to a great enhancement in the realism of calculations and representations, in the sense that it pairs the topological properties with the metric properties of the system, thus comprehending both the cognitive and the proxemic dimension of collective behaviors in space. These are evidently striking benefits. But there is one problem and one question.

The problem: as we have just shown, the C^C integration index simply does not work on such primal graphs because C^C is vulnerable to the border effect; moreover, primal graphs are much more fragmented than dual generalized. But C^C is not the only option – centrality is a multifold concept and we have many indices at hand. Thus, to overcome this problem we can limit the analysis of C^C to a local scale, at which it maintains a good potential (figure 3), and simply begin to test other centrality indices, such as the previously mentioned C^B , C^S , and C^I . A review of our findings is offered in the next section.

The question: we know that the more general stream of the network analysis of complex real-world systems has found a particular scale-free order recursively emerging in the distribution of node degree centrality C^D , and we also know that in our primal approach to street systems we face a strong limitation of the same C^D range of variance to scores between 3 and 6 (roughly the number of streets per intersection in real urban patterns); is the primal approach therefore pushing the network analysis of road systems out of the larger domain of the ‘new sciences of networks’? Again, C^D is also not the only option – we will show that, once the analysis of the statistical distribution of centrality over the network is extended from C^D to the other centrality indices, consistent scaling behaviors come to light that provide a much deeper insight into the complex nature of real street networks (and into geographic systems in general).

The evaluation of multiple centrality concepts and measures, it turns out, is the key to being able both to perform a pure, primal road-centerline-between-nodes spatial analysis and to reenter the network analysis of geographic systems into the mainstream of the ‘new sciences of networks’.

4 Spatial Flow and Statistical Distribution of Centrality Indices

Differences and correlations among the many indices of centrality in social networks have been investigated in a significant flurry of literature over the last decades (Bell et al, 1999; Bolland, 1988; Cook et al, 1983; Donninger, 1986; Markovsky et al, 1988; Mullen et al, 1991; Nakao, 1990; Poulin et al, 2000; Rothenberg et al, 1995; see, for a review, Wasserman and Faust, 1994). The goal was to understand the real nature of those indices when applied to human groups or organizations. The implementation of centrality indices in territory-related cases – though not always geographic – has been, in this respect, much less tested, with some exceptions (Byrd, 1994; Faust et al, 1999; Irwin, 1978; Irwin-Williams, 1977; Peregrine, 1991; Pitts, 1965; 1979; Rothman, 1987; Smith and Timberlake, 1995). In space syntax, for instance, the link between the C^C integration core index (as well as the ancillary C^D connectivity index) and centralities in social networks has been only very recently acknowledged (Hillier and Iida, 2005; Jiang and Claramunt, 2004b), thus there is apparently a poor comparison with other families of centrality indices.

Our primal studies on 1-square-mile samples of urban street networks (Crucitti et al, 2006) reveal that the four families of centrality – ‘being near’ (C^C), ‘being between’ (C^B), ‘being direct’ (C^S), and ‘being critical’ (C^I) – exhibit highly diverse spatial flow patterns [figure 4(a)]. In this sense two conclusions occur. On one hand, no single index gives the whole picture, as they tell strikingly different stories; on the other hand, C^I emerges as the most comprehensive single index of the whole set, and gathers properties of all

the other indices that we have taken into consideration (section 2.4). Viewed in greater detail, C^C (performed globally) fails to individuate a hierarchy of central routes or areas and is therefore of no help in urban analysis: the border effect overwhelms it unless the system itself is isolated in the urban context, such that borders carry a real territorial meaning (an island, an external campus, a hamlet in the desert, etc); C^B is mostly effective in letting centrality emerge along even lengthier urban routes, but is still being affected, to some extent, by the border effect; C^S gives the most unexpected results, clearly mapping areas of higher centrality as well as central routes, and has no apparent problems with the border effect; C^I nicely captures the criticality of edges that play a ‘bridging’ role in keeping the network connected, and at the same time partially retains the behavior of C^B . In general, the particular effectiveness of the analysis to account for the variations in centrality levels within the same route, as in the case of C^B in Venice, C^S in Ahmedabad, or C^I in Richmond, should be highlighted, especially considering that those routes emerge ‘naturally’ as a pure convergence of centrality across street segments, without any exogenous intervention of rationales of a different kind, such as that of a generalization model. As such, MCA suggests that centrality can play a distinct role in the ‘organic’ formation of a ‘skeleton’ of most practiced routes as the cognitive framework for wayfinding in a complex urban environment (Kuipers et al, 2003).

In figure 4(b) an analogous assessment of a dual-generalized representation of the same cases is presented. The analysis of C^C gives one good result, which is for Ahmedabad; however, it clearly appears to be affected by the border effect as the street pattern, as in the case of Venice, becomes more fragmented. The ICN-driven construction of generalized streets, which is preliminary to the process of centrality calculation, deeply impacts on the final results in all cases, and leads to a more artificial picture of real systems and to less differentiated information among indices. Although in the primal approach continuous routes or subareas emerge in the urban fabric as a result of the natural ‘convergence’ of centrality over a chain of single streets across a number of intersections, in the dual approach we have routes that are identified before centrality enters the scene and are *then* attributed a value of centrality. This leads to less univocal results, in the sense that it is impossible to distinguish the actual centrality of a single street from that of the whole generalized unit (named street, axial line, etc) with which it has been associated in the course of the generalization process.

The primal representations display consistent behaviors for the same index across both cases, though different behaviors emerge for different indices (figure 5, top panel, see over). $P(C^C)$ and $P(C^S)$ are mainly linear; $P(C^B)$ has a single scale and the dashed lines in the linear – logarithmic plot show an exponential distribution $P(C) \sim \exp(-C/s)$ for self-organized cities (such as Ahmedabad, $s_{\text{Ahm}} = 0.016$), and a Gaussian distribution $P(C) \sim \exp(-1/2 C^2 \sigma^2)$

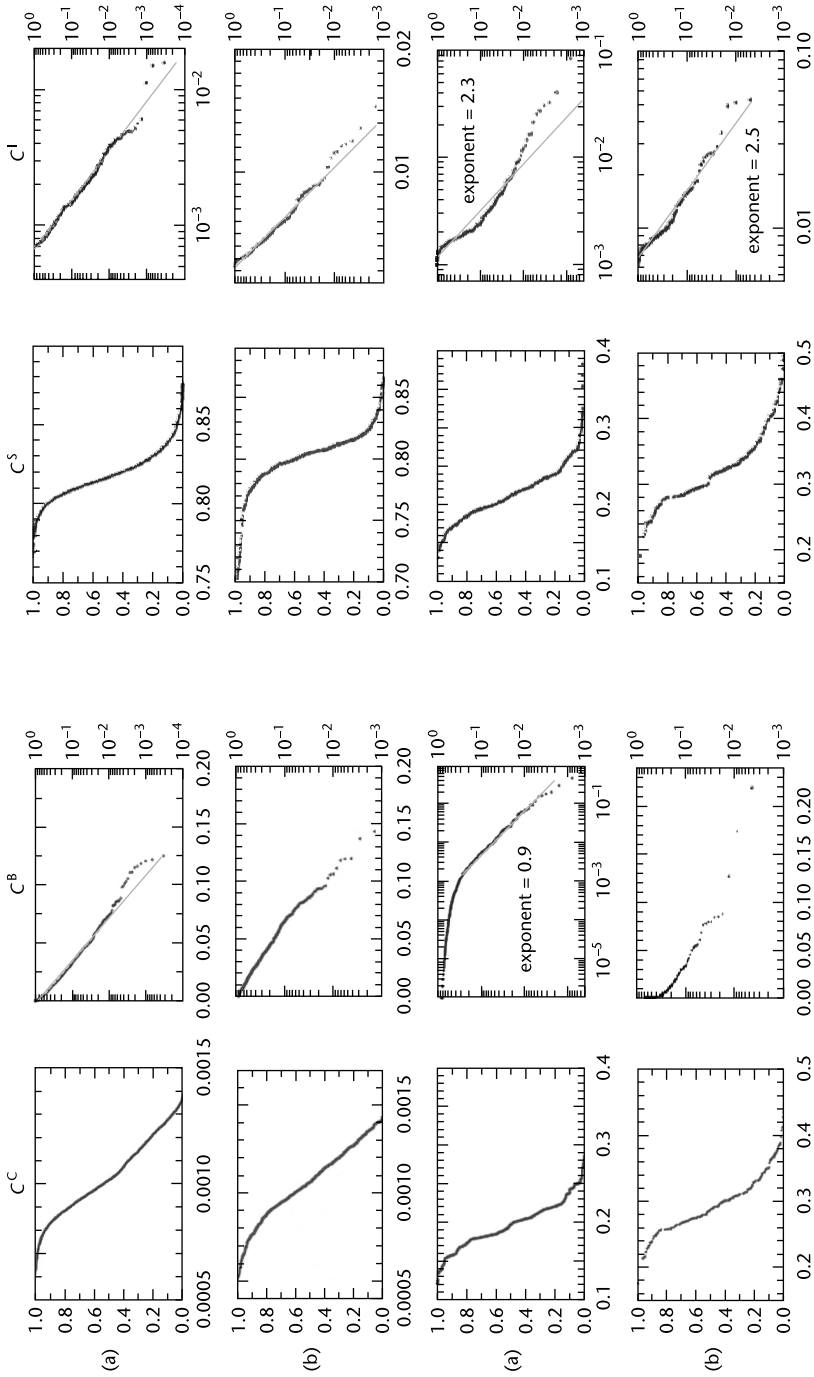


Figure 5: The cumulative distribution of the four indices of centrality (C^C – closeness centrality, C^B – betweenness centrality, C^S – straightness centrality, C^I – information centrality) in the primal (top panel) and in the dual (bottom panel) graph representations of Ahmedabad (a) and Richmond (b). Cumulative centrality distribution $P(C) = \int_0^C N_C / NdC$ where N_C is the number of nodes having centrality equal to C .

for mainly planned ones (such as Richmond, $\sigma_{\text{Rich}} = 0.049$). Such distinction is more emphasized in C^l , which follows a power-law distribution $P(C) \sim C^{-\gamma}$ in self-organized cities ($\gamma_{\text{Ahm}} = 2.74$), and an exponential distribution $P(C) \sim \exp(-C/s)$ in planned cases ($s_{\text{Rich}} = 0.002$). The dual representations $P(C^c)$ and $P(C^s)$ (figure 5, bottom panel), are S-shaped in a linear – linear scale. Both C^b and C^l exhibit many-scale distributions in Ahmedabad and single-scale distributions in Richmond. Although it is possible to intuit the kind of law that would better represent each distribution, the deviation from the analytic curves is often very large. In short, the statistical analysis of centrality distributions on primal graphs confirms that the cumulative distributions of C^c , C^b , C^s , and C^l consistently follow characteristic behaviours; an interesting result comes from C^l , which is distributed according to an exponential curve for planned cities, whereas for self-organized cities it follows a power law.

Homogeneity and heterogeneity in the allocation of the centrality ‘resource’ among nodes, investigated by the calculation of the Gini coefficient (Dagum, 1980) of each centrality distribution, have been demonstrated to be sufficient for a broad classification of different cities through a cluster analysis that groups together cities with similar urban patterns (Crucitti et al, 2006). This confirms that, by means of the primal representation and a set of different centrality indices, it is possible to capture basic crucial properties of real urban street systems for an appropriate classification of cities.

Contrary to the case of the primal approach, in dual-generalized graphs the statistical distribution of C^D is a relevant feature because the number of intersections per street is conceptually unlimited. However, centrality analysis is hereby extended to the other centrality indices (figure 5, bottom panel), and reveals that, as in the primal representation, C^c and C^s have an S-shaped distribution in the dual approach, C^b and C^l seem to follow many-scale distributions for Ahmedabad and single-scale distributions for Richmond. Nevertheless, in the dual-generalized analysis, distributions are much less clear than in the primal analysis (notice for instance the deviation from the analytic fit in the C^l of Ahmedabad), thereby confirming once more that the primal representation has a greater capability to extract such hidden order from urban patterns.

5 Conclusions: Benefits of the Primal Approach and Multiple Centrality Assessment

A network analysis of four 1-square-mile samples of urban street systems has been performed over primal and dual graphs. The results show that it is possible to distinguish between homogeneous and heterogeneous patterns – that is, planned versus self-organized cities – although it is worth noting that the particular dimensional limitations of the chosen samples suggest we may

have to wait for conclusive considerations. However, within the limits of this study, findings strongly support the primal approach as a more comprehensive, objective, realistic, and feasible methodology for the network analysis of geographic systems such as those of streets and intersections. Being based on a world standard data format, the primal approach is suitable for making the best use of huge information resources developed and available in a broad variety of different fields. This, in turn, significantly reduces subjectivism – and enhances feasibility – in data processing by excluding the implementation of any generalization model. Although, in the dual-generalized approach, centrality statistical distributions, aside from the case of C^D in systems of relevant size, exhibit curves that significantly deviate from analytical fits, such rules clearly and consistently emerge in the primal approach. In particular, scaling behaviors emerge for C^I in self-organized urban patterns, whereas in planned patterns they do not – a feature which parallels some of the major achievements in the study of nongeographic self-organized complex systems to date. This seems to be inherently linked to what is by far the most relevant difference between the primal and the dual approaches: whereas the primal approach allows a metric computation of distance without abandoning the topology of the system, the dual-generalized approach leads to only a topological computation of distance, which makes indices and processes fundamentally more abstract, in the sense that they appear to miss a relevant part of the causal factors of collective behaviors in space.

Finally, our work also shows that centrality is not just one single thing in spatial systems. Centrality is a multifaceted concept that, in order to measure the ‘importance’ of single actors, organizations, or places in complex networks, has led to a number of different indices. We show that such indices, at least those mentioned in this paper, belong to four different concepts of being central as being near, being between, being straight to, and being critical for the others: the diversity of these ‘families’ is witnessed by the consistently different distributions of centrality scores in considered cases, both in terms of *spatial flows* as mapped in red-and-blue layouts and in terms of *statistical distributions* as shown in cumulative plots. We also show that such indices, when applied to geographic networks, capture different ways for a place to be central, ways that seem to be always working together, often in reciprocal contradiction, in shaping our perception, cognition, and usage of urban spaces.

A new approach to the network analysis of centralities in geographic systems is therefore appearing. Its three pillars are (1) primal graphs; (2) metric distance; (3) many different indices of centrality. As such, we may well name it multiple centrality assessment. Offering a set of multifaceted pictures of reality, rather than just one, MCA leads to more argumentative, thus less assertive, indications for action.

On this basis, further research may well proceed in three directions. First, significant achievements are likely to be gained after establishing correlations

between centralities of the networks and dynamics on the networks (such as land uses, real-estate values, the location of social groups, crime rates, community retail vitality, and pedestrian and vehicular flows – that is, by recoding centrality indices in the context of spatial networks (Crucitti et al, 2006). Finally, an effort should be made to apply MCA to systems at different scales, from the macroregional to the microarchitectural.

References

- Albert R, Barabási A L, 2002, “Statistical mechanics of complex networks” *Review of Modern Physics* **74** 47–97.
- Alexander C, 1998 *The Nature of Order* (Oxford University Press, Oxford).
- Altman M, 1993, “Reinterpreting network measures for models of disease transmission” *Social Networks* **15** 1–17.
- Anthonisse J M, 1971 *The Rush in a Graph* University of Amsterdam Mathematical Centre, Amsterdam, ND.
- Barabási A L, 2002 *Linked: The New Science of Networks* (Perseus, Cambridge, MA).
- Batty M, 2001, “Exploring isovist fields: space and shape in architectural and urban morphology” *Environment and Planning B: Planning and Design* **28** 123–150.
- Batty M, 2003, “Network geography”, WP 63, Center for Advanced Spatial Analysis, University College, London, <http://www.casa.ucl.ac.uk/publications>.
- Batty M, 2004a, “A new theory of space syntax”, WP 75, Center for Advanced Spatial Analysis, University College, London, <http://www.casa.ucl.ac.uk/publications>.
- Batty M, 2004b, “Distance in space syntax”, WP 80, Center for Advanced Spatial Analysis, University College, London, <http://www.casa.ucl.ac.uk/publications>.
- Batty M, Longley P, 1994 *Fractal Cities* (Academic Press, London).
- Batty M, Rana S, 2002, “Reformulating space syntax: the automatic definition and generation of axial lines and axial maps”, WP 58, Center for Advanced Spatial Analysis, University College, London, <http://www.casa.ucl.ac.uk/publications>.
- Bavelas A, 1948, “A mathematical model for group structures” *Human Organization* **7** 16–30.
- Bavelas A, 1950, “Communication patterns in task oriented groups” *Journal of the Acoustical Society of America* **22** 271–282.
- Bell C D, Atkinson J S, Carlson J, 1999, “Centrality measures for disease transmission networks” *Social Networks* **21** 1–21.
- Bolland J M, 1988, “Sorting out centrality: an analysis of the performance of four centrality models in real and simulated networks” *Social Networks* **10** 233–253.
- Bonacich P, 1972, “Factoring and weighting approaches to status scores and clique identification” *Journal of Mathematical Sociology* **2** 113–120.
- Bonacich P, 1987, “Power and centrality: a family of measures” *American Journal of Sociology* **92** 1170–1182.
- Bonacich P, 1991, “Simultaneous group and individual centralities” *Social Networks* **13** 155–168.
- Byrd B F, 1994, “Public and private, domestic and corporate: the emergence of the southwest Asian village” *American Antiquity* **59** 639–666.
- Carvalho R, Batty M, 2004, “Encoding geometric information in road networks extracted from binary images” *Environment and Planning B: Planning and Design* **32** 179–190.
- Conroy Dalton R, 2003, “The secret is to follow your nose: route path selection and angularity” *Environment and Behavior* **35** 107–131.

- Cook K, Emerson R, Gilmore M, Yamagishi T, 1983, "The distribution of power in exchange networks: theory and experimental results" *American Journal of Sociology* **89** 275–305.
- Crucitti P, Latora V, Porta S, 2006, "Centrality measures in spatial networks of urban streets" *Physical Review E* **73** 1–5.
- Dagum C, 1980, "The generation and distribution of income, the Lorenz curve and the Gini ratio" *Économie Appliquée* **33** 327–367.
- Dalton N, 2001, "Fractional configurational analysis and a solution to the Manhattan problem", in *Proceedings 3rd International Space Syntax Symposium* Atlanta, GA, <http://undertow.arch.gatech.edu/homepages/3sss>.
- Dalton N, Peoponis J, Dalton R, 2003, "To tame a tiger one has to know its nature: extending weighted angular integration analysis to the description of GIS road-centerline data for large scale urban analysis", in *Proceedings 4th International Space Syntax Symposium* London, <http://www.spacesyntax.net/SSS4>.
- Descartes R, 1994 *Discours de la Méthode: Pour Bien Conduire sa Raison et Chercher la Verité dans les Sciences: A Bilingual Edition, and Interpretation of René Descartes' Philosophy of Method* (University of Notre Dame Press, Notre Dame, IN); originally written c1637.
- Desyllas J, Duxbury E, 2001, "Axial maps and visibility analysis: a comparison of their methodology and use in models of urban pedestrian movement", in *Proceedings 3rd International Space Syntax Symposium* Atlanta, GA, <http://undertow.arch.gatech.edu/homepages/3sss>.
- Donninger C, 1986, "The distribution of centrality in social networks" *Social Networks* **8** 191–203.
- Erdős P, Rényi A, 1959, "On random graphs" *Publicationes Mathematicae* **6** 290–297.
- Faust K, Entwisle B, Rindfuss R, Walsh S, Sawangdee Y, 1999, "Spatial arrangement of social and economic networks among villages in Nang Rong district Thailand" *Social Networks* **21** 311–337.
- Fisher-Gewirtzman D, Shach Pinsky D, Wagner I A, Burt M, 2005, "View-oriented three-dimensional visual analysis models for the urban environment" *Urban Design International* **10** 23–37.
- Freeman L C, 1977, "A set of measures of centrality based on betweenness" *Sociometry* **40** 35–41.
- Freeman L C, 1979, "Centrality in social networks: conceptual clarification" *Social Networks* **1** 215–239.
- Freeman L C, Borgatti S P, White D R, 1991, "Centrality in valued graphs: a measure of betweenness based on network" *Social Networks* **13** 141–154.
- Gastner M T, Newman M E J, 2004, "The spatial structure of networks", <http://arxiv.org/abs/cord-mat/0407680>.
- Hall E T, 1966 *The Hidden Dimension* (Doubleday, New York).
- Hillier B, 1996 *Space is the Machine: A Configurational Theory of Architecture* (Cambridge University Press, Cambridge).
- Hillier B, 1998, "From research to designer-engineering the space in Trafalgar Square" *Urban Design Quarterly* **68** 35–37.
- Hillier B, Hanson J, 1984 *The Social Logic of Space* (Cambridge University Press, Cambridge).
- Hillier B, Iida S, 2005, "Network and psychological effects in urban movement", in *Proceedings of Spatial Information Theory: International Conference, COSIT 2005* Ellicottsville, NY, 14–18 September Lecture Notes in Computer Science Number 3693, Eds A G Cohn, D M Mark (Springer, Berlin) pp 475–490.
- Hillier B, Penn A, 2004, "Rejoinder to Carlo Ratti" *Environment and Planning B: Planning and Design* **31** 501–511.
- Irwin G J, 1978, "Pots and entrepôts: a study of settlement, trade and the development of economic specialization in Papuan prehistory" *World Archaeology* **9** 299–319.

- Irwin-Williams C, 1977, "A network model for the analysis of prehistoric trade", in *Exchange Systems in Prehistory* Eds T Earle, J Ericson (Academic Press, New York) pp 141–151.
- Jacobs A, 1993 *Great Streets* (MIT Press, Cambridge, MA).
- Jacobs J, 1961 *The Death and Life of Great American Cities* (Random House, New York).
- Jiang B, Claramunt C, 2000, "Extending space syntax towards an alternative model of space within GIS", paper presented at 3rd European Agile Conference on Geographic Information Science, Helsinki, Finland.
- Jiang B, Claramunt C, 2002, "Integration of space syntax into GIS: new perspectives for urban morphology" *Transactions in GIS* **6** 151–162.
- Jiang B, Claramunt C, 2004a, "A structural approach to the model generalization of an urban street network" *GeoInformatica* **8** 157–171.
- Jiang B, Claramunt C, 2004b, "Topological analysis of urban street networks" *Environment and Planning B: Planning and Design* **31** 151–162.
- Kuipers B, Tecuci D, Stankiewicz B, 2003, "The skeleton in the cognitive map: a computational and empirical exploration" *Environment and Behavior* **35** 81–106.
- Larson R, 1981 *Urban Operations Research* (Prentice-Hall, Englewood Cliffs, NJ).
- Latora V, Marchiori M, 2001, "Efficient behavior of small-world networks" *Physical Review Letters* **87** 198701.
- Latora V, Marchiori M, 2002, "Is the Boston subway a small-world network?" *Physica A* **314** 109–113.
- Latora V, Marchiori M, 2003, "Economic small-world behavior in weighted networks" *European Physical Journal B* **87** 198701.
- Latora V, Marchiori M, 2004, "A measure of centrality based on network efficiency", <http://arxiv.org/abs/cond-mat/0402050>.
- Leavitt H J, 1951, "Some effects of certain communication patterns on group performance" *Journal of Abnormal and Social Psychology* **46** 38–50.
- Le Corbusier, 1994 *Urbanisme* (Flammarion, Paris); originally published 1925.
- Lilijeros F L, Edling C R, Amaral N, Stanley H E, Aberg Y, 2001, "The web of human sexual contacts" *Nature* **411** 907–908.
- Markovsky B, Patton T, Willer D, 1988, "Power relations in exchange networks" *American Sociological Review* **53** 220–236.
- Mullen B, Johnson C, Salas E, 1991, "Effects of communication network structure: components of positional centrality" *Social Networks* **13** 169–186.
- Nakao K, 1990, "Distribution of measures of centrality: enumerated distributions of Freeman's graph centrality measures" *Connections* **13** 10–22.
- Newman M E J, Girvan M, 2003, "Finding and evaluating community structure in networks", <http://arxiv.org/abs/cond-mat/0308217>.
- Newman P, Kenworthy J, 1999 *Sustainability and Cities: Overcoming Automobile Dependence* (Island Press, Washington, DC).
- Nieminen J, 1974, "On centrality in a graph" *Scandinavian Journal of Psychology* **15** 322–336.
- Pastor-Satorras R, Vespignani A, 2004 *Evolution and Structure of the Internet* (Cambridge University Press, Cambridge).
- Penn A, 2003, "Space syntax and spatial cognition: or why the axial line?" *Environment and Behavior* **35** 30–65.
- Penn A, Turner A, 2003, "Space layout affects search efficiency for agents with vision", in *Proceedings 4th International Space Syntax Symposium* London, <http://www.spacesyntax.net/SSS4>.
- Penn A, Conroy R, Dalton N, Dekker L, Mottram C, Turner A, 1997, "Intelligent architecture: new tools for three dimensional analysis of space and built form", in *Proceedings 1st International Space Syntax Symposium* London, copy available from Professor A Penn, University College London, London.

- Peregrine P, 1991, "A graph theoretic approach to the evolution of Cahokia" *American Antiquity* **56** 66–75.
- Pitts F R, 1965, "A graph theoretic approach to historical geography" *The Professional Geographer* **17** 15–20
- Pitts F R, 1979, "The medieval river trade network of Russia revisited" *Social Networks* **1** 285–292.
- Portugali J, 2000 *Self-organization and the City* (Springer, Berlin).
- Poulin R, Boily M C, Masse B R, 2000, "Dynamical systems to define centrality in social networks" *Social Networks* **22** 187–220.
- Ratti C, 2004, "Space syntax: some inconsistencies" *Environment and Planning B: Planning and Design* **31** 487–499.
- Ravasz E, Barabási A L, 2003, "Hierarchical organization in complex networks" *Physical Review Letters* **67** 026112.
- Rosvall M, Trusina A, Minnhagen P, Sneppen K, 2005, "Networks and cities: an information perspective" *Physical Review Letters* **94** 028701.
- Rothenberg R B, Potterat J J, Woodhouse D E, Darrow WW, Muth S Q, Klovdahl A S, 1995, "Choosing a centrality measure: epidemiologic correlates in the Colorado Springs study of social networks" *Social Networks* **17** 273–297.
- Rothman M, 1987, "Graph theory and the interpretation of regional survey data" *Paleorient* **13** 73–91.
- Sabidussi G, 1966, "The centrality index of a graph" *Psychometrika* **31** 581–603.
- Salheen M, 2003, "An application of universal distance using space syntax analysis", in *Proceedings 4th International Space Syntax Symposium* London, <http://www.spacesyntax.net/SSS4>.
- Salheen M, Forsyth L, 2001, "Addressing distance in the space syntax syntactical model" *Urban Design International* **6** 93–106.
- Salingaros N A, 1998, "Theory of the urban web" *Journal of Urban Design* **3** 53–71.
- Salingaros N A, 2003, "Connecting the fractal city", Keynote speech, 5th Biennial of Towns and Town Planners in Europe, Barcelona, April, <http://www.math.utsa.edu/sphere/salingar/connecting.html>.
- Scott J, 2003 *Social Networks Analysis* 2nd edition (Sage, London).
- Shaw M E, 1954, "Some effects of unequal distribution of information upon group performance in various communication nets" *Journal of Abnormal and Social Psychology* **49** 547–553.
- Shaw M E, 1964, "Communication networks", in *Advances in Experimental Social Psychology* volume 6, Ed. L Berkovitz (Academic Press, New York) pp 111–147.
- Shimbel A, 1953, "Structural parameters of communication networks" *Bulletin of Mathematical Biophysics* **15** 501–507.
- Smith D, Timberlake M, 1995, "Conceptualising and mapping the structure of the world system's city system" *Urban Studies* **32** 287–302.
- Stephenson K, Zelen M, 1989, "Rethinking centrality: methods and examples" *Social Networks* **11** 1–27.
- Teklenburg J, Timmermans H, van Wagenberg A, 1993, "Space syntax: standardized integration measures and some simulations" *Environment and Planning B: Planning and Design* **20** 347–357.
- Thomson R C, 2004, "Bending the axial line: smoothly continuous road centre-line segments as a basis for road network analysis", in *Proceedings 4th International Space Syntax Symposium* London, <http://www.spacesyntax.net/SSS4>.
- Turner A, Doxa M, O'Sullivan D, Penn A, 2001, "From isovists to visibility graphs: a methodology for the analysis of architectural space" *Environment and Planning B: Planning and Design* **28** 103–121.

- Vragovic I, Louis E, Diaz-Guilera A, 2004, "Efficiency of informational transfers in regular and complex networks", <http://arxiv.org/abs/cond-mat/0410174>.
- Wasserman S, Faust K, 1994 *Social Networks Analysis* (Cambridge University Press, Cambridge).
- Watts D J, Strogatz S H, 1998, "Collective dynamics of small-world networks" *Nature* **393** 440–442.
- Weaver W, 1948, "Science and complexity" *American Scientist* **36** 536–544.
- Wilson G A, 2000 *Complex Spatial Systems: The Modelling Foundations of Urban and Regional Analysis* (Prentice-Hall, Englewood Cliffs, NJ).

