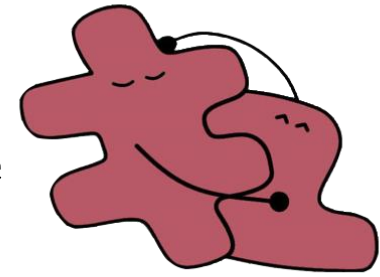


By Q-Mate



How to get to the Dormitories

Content

1. How to use the Subway System
2. How to ride the Bus
3. Routes to the respective Dormitories
 - a. Fukuoka City International Center
 - b. Ijiri International House
 - c. Dormitories I, II and III
 - d. Ito Harmony House



How to get to the Dormitories using the Subway System

1. How to get to the subway station: FROM DOMESTIC TERMINAL

1. Find an escalator
2. Get to the B1 floor

You will most likely arrive here



Subway Station ↓

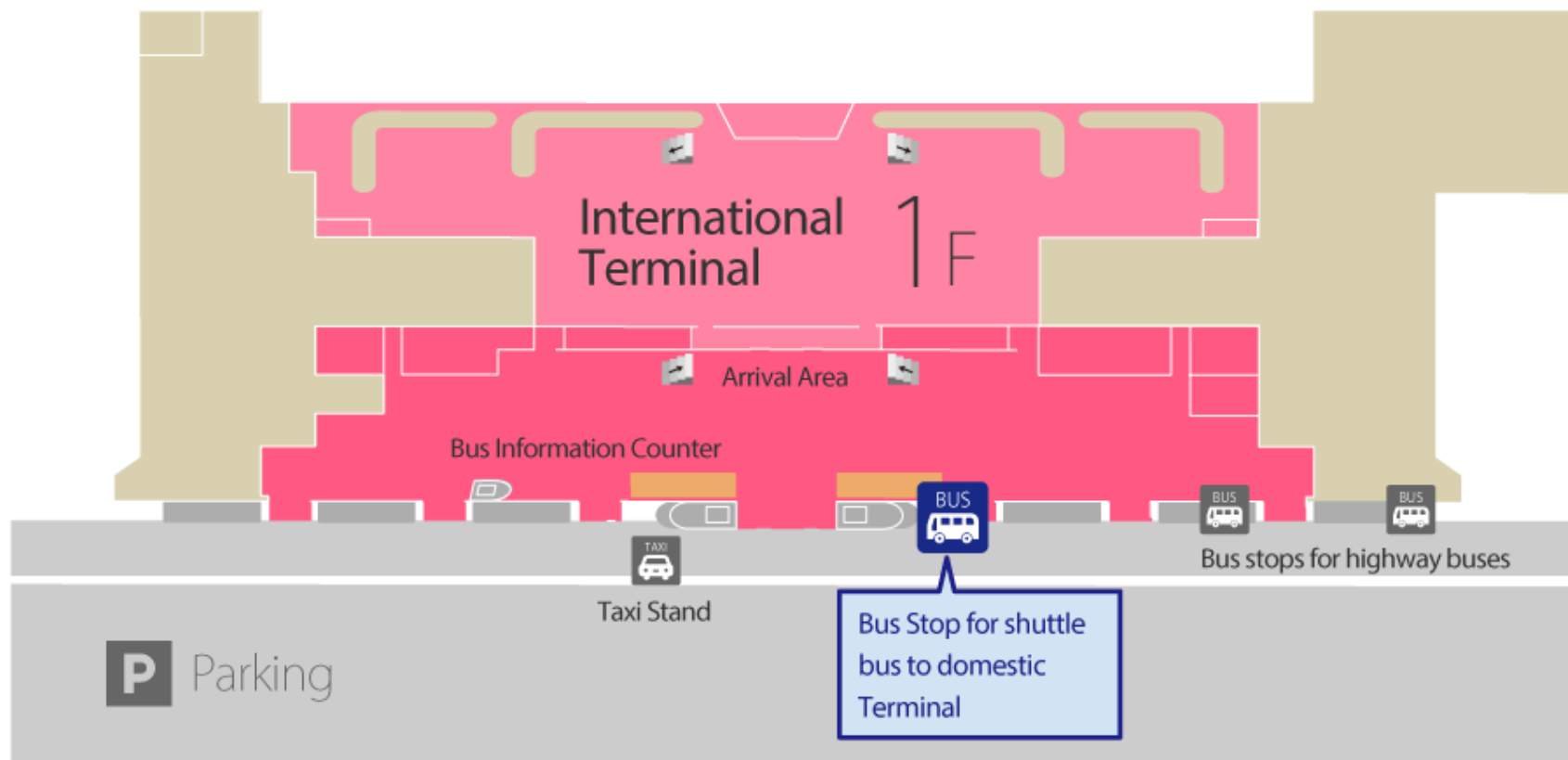


1. There are three escalators on the 1F floor (of the domestic terminal). Take any of them and go down to the B1F floor.
2. Follow the red path for guidance.

1. How to get to the subway station: **FROM INTERNATIONAL TERMINAL**

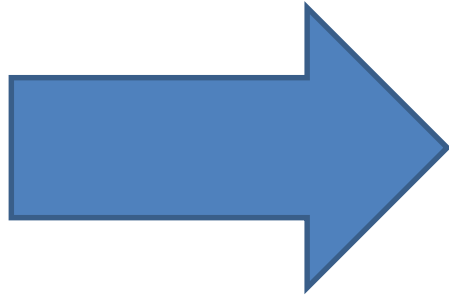
There are no direct subway access from the International Terminal. Please take the FREE shuttle bus located outside to the domestic terminal first, then take the subway. Shuttle Bus Service between International Terminal ⇔ Domestic Terminal operates every 5 to 8

I. Find a Free Shuttle Bus



↑ Mostly this color. Don't worry even if it's not the same bus type. Check if the bus is indicated as "going to domestic terminal".

II. Find Entrance to Subway Station



After arriving at the bus stop (located outside the Domestic Terminal), find and enter the subway station.

Additional Airport Information

How to get around the Airport


Additional Support



Many signs such as the one shown in this photo is available throughout the airport building for precise directions. Follow the arrows to get to your destination.



You can also follow the floor guide/ map.



You can always ask the Information Desk. Look for the icon on the left on the floor guide/ map to get to the nearest Information Desk.

LIVE

FUKUOKA AIRPORT SHUTTLE BUS

DOMESTIC ► INTERNATIONAL TERMINAL

Reference Video: Fukuoka Airport Shuttle Bus

Please click on the picture on the left, or scan the QR code at the bottom to watch video.

Note: this video shows how to ride from the domestic terminal to the international terminal.

Please use as reference.





How to get to the Dormitories using the Subway System

Continued...

2. Buy a Ticket (きっぷ/切符/kippu) at the Vending Machine



How to Buy a Subway Ticket


There is a map above the ticket vending machines with the price for each stop (station) from your starting point. If you look at "Tenjin," it shows the price to reach Tenjin from your station. ¥200 for adults and ¥100 for children. (Prices shown on the picture are not the latest version. Actual price from Hakata Station to Tenjin Station is now ¥210)





How to buy a subway ticket

Click-on the picture above OR read the QR code to the right to watch a video (2min.) The important part is from 0:35 to 1:15.






At the Subway/ Underground station, you can find an office to the side of the gates as shown above. You can ask for help here.

NOTE : If you are taking a train from Fukuoka airport station, either trains departing from platform No.1 and No.2 since it is the terminal station.

How to ride a Bus in Japan




Take a numbered ticket at the entrance



When your stop is approaching,
press this to signal the driver that you
wish to get off at the next stop.

お降りの方は
このボタンを
押してください

How to ride a Bus in Japan



The display next to the driver shows the next stop, as well as the price of the ride corresponding to the numbered ticket.

A = farebox* (where you put the money AND the ticket)
*You have to put the exact fare amount. You won't get any change.

B = the exchanged cash from C (coins only)

C = money exchange (you can only put ¥1000)

D = IC card reader (ignore if you don't have an IC card)

1 | 2 博多 天神 姪浜 唐津 方面 For Hakata Tenjin Meinohama Karatsu

平日用時刻表
平日用時刻表

時間	博多	天神	姪浜	唐津	唐津	姪浜	天神	博多
5								
6								
7	0	7	16	26	36	45	53	
8	0	3	9	12	15	19	24	27
9	0	3	9	15	21	25	34	38
10	3	9	17	22	30	40	50	
11	0	7	15	21	30	36	45	51
12	7	14	21	29	36	44	51	
13	6	14	21	29	36	44	51	
14	6	14	21	30	36	44	51	
15	6	14	21	29	36	44	51	
16	0	6	14	21	29	36	46	
17	4	10	16	23	30	36	40	47
18	3	8	12	16	24	28	37	44
19	2	8	14	20	28	32	38	44
20	1	10	17	23	31	38	47	55
21	0	10	21	28	34	39	49	58
22	6	12	18	26	35	43	51	
23	2	9	21	32	41	49	57	
0								

Weekdays

Weekends

分 (min)

時 (hour)

分 (min)

Important Notice!

All buses and trains in Japan have different times for **weekdays** and **weekends**. When looking at the timetables, please keep that in mind.

- Legend
- (None)=Meinohama
 - 西唐=Nishi-Karatsu
 - 前=Chikuzen-Maebaru
 - 唐=Karatsu
 - 快西=Nishi-Karatsu
 - 前●=It can transfer to the train for Karatsu & Nishi-Karatsu at Chikuzen-Maebaru.
 - 前※=It can transfer to the train for Chikuzen-Fukae at Chikuzen-Maebaru.
 - 快唐=Karatsu
 - 深=Chikuzen-Fukae
 - 前※=It can transfer to the train for Chikuzen-Fukae at Chikuzen-Maebaru.
 - =The train transferred to Kaizuka at Nakasu-Kawabata is connected with the last train for Nishitetsu-Shingu.
 - 快唐 快西=It will stop at each station before Chikuzen-Maebaru. After Chikuzen-Maebaru, it will stop at Chikuzen-Fukae, Hamasaki, Higashi-Karatsu, Watada, Karatsu and Nishi-Karatsu (快西 only).

Hospital Campus Area

- Fukuoka City International Centre



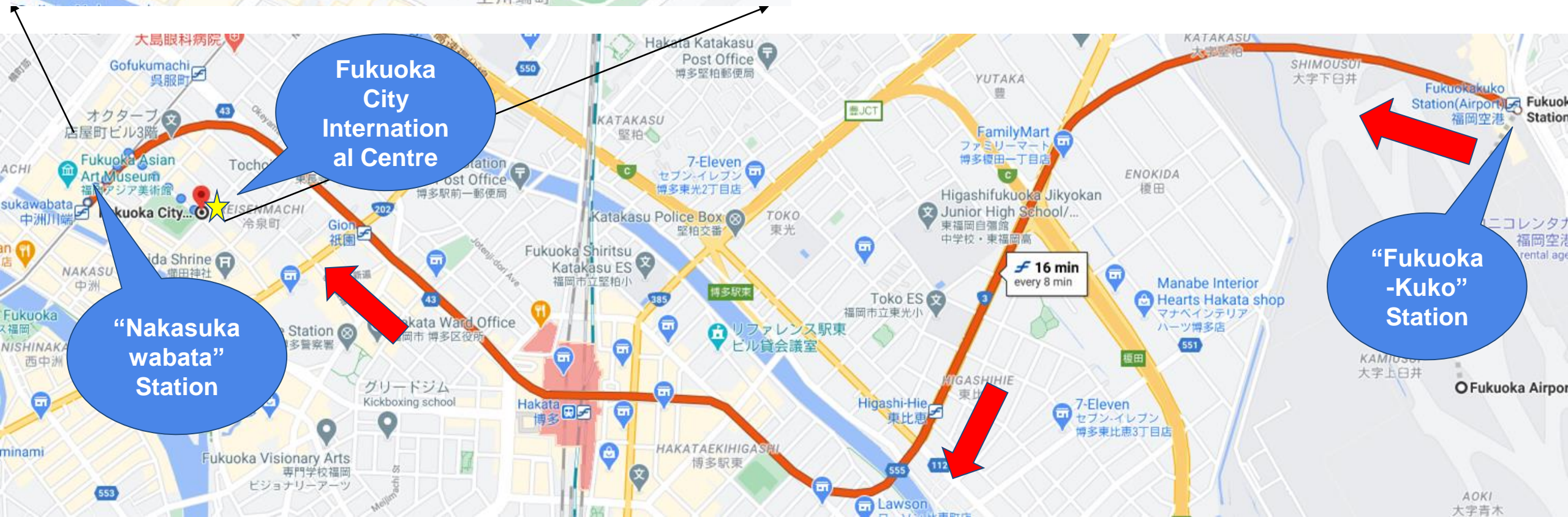
Fukuoka City International Centre

Total **260 ¥**

From “**Nakasukawabata**” Station:

Please exit from ***Exit #7***.

Walk about 400m to reach Fukuoka City International Center

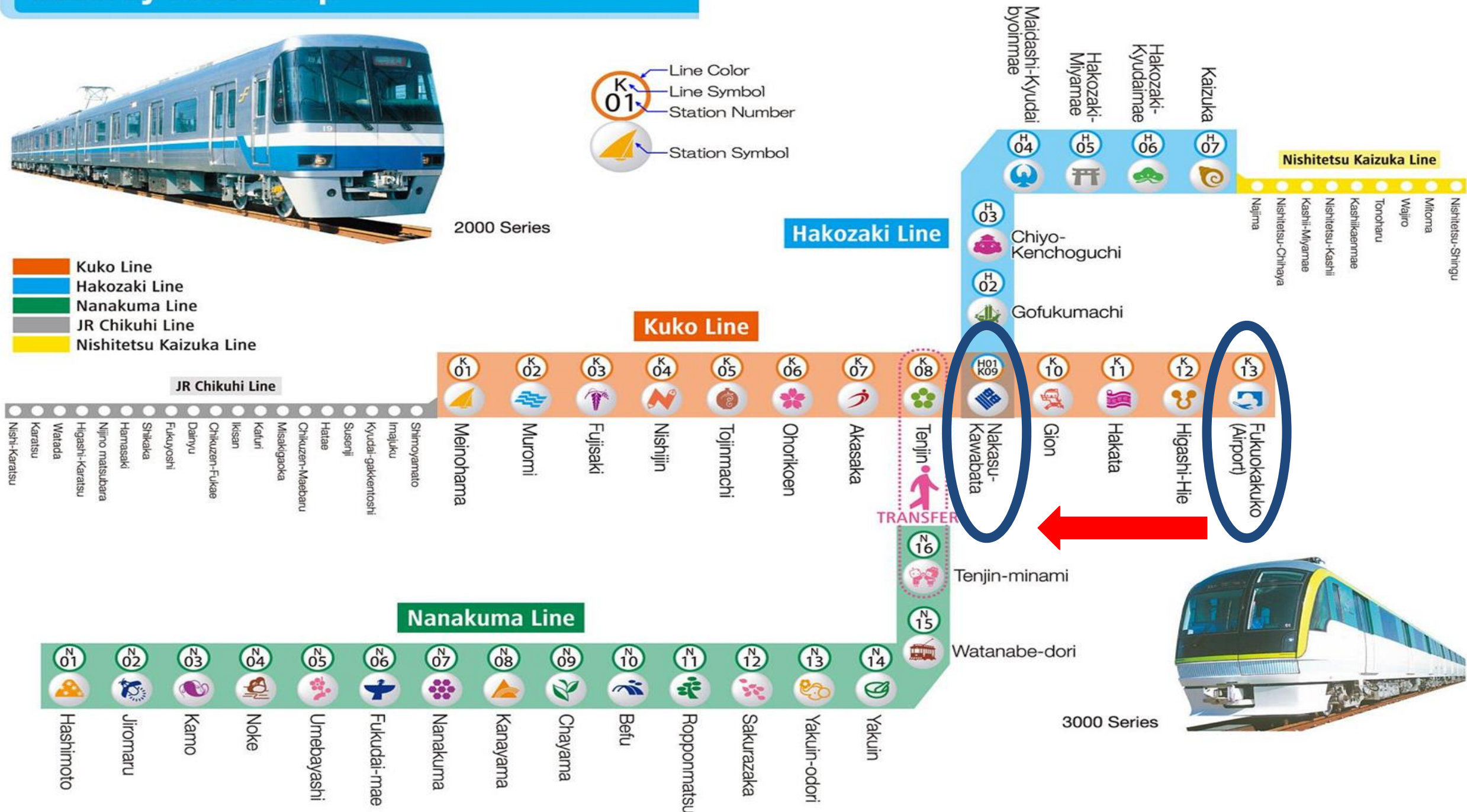
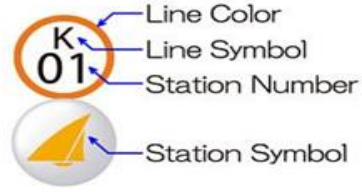


Subway route map



2000 Series

- Kuko Line
- Hakozaiki Line
- Nanakuma Line
- JR Chikuh Line
- Nishitetsu Kaizuka Line



3000 Series



"No.5 Exit"

There will be arrows and guides on the top, as well as on the walls no the side.
 This is just an example. Please be sure to follow the directions to get to exit No.7.



Nakasu-Kawabata Station

Exit 7



You can follow the guide in yellow. If you are unable to find the exit, show the sentence below.

7番出口はどこですか？



Fukuoka City International Centre

“The Fukuoka City International Centre Dormitory” (left photo) is located opposite of “Reisen Park” (right photo).

Ohashi/ Chikushi Campus Area

- Ijiri International House
(井尻留学生会館)



Ijiri International House



Ijiri International House

Fukuoka City Subway-Kuko Line (260JPY):

From: Fukuoka-Kuko station (Airport)

Get off at: Tenjin (天神) subway station



Walk 7mins

From: Tenjin subway station

To: Nishitetsu Fukuoka station (西鉄福岡)
(Strongly recommend to click [here](#) for video guidance)



Nishitetsu Tenjin-Omuta Line(250 JPY):

From: Nishitetsu Fukuoka Station

Get off at: Ijiri Station (井尻駅)



Walk 6mins to Ijiri International House

Total Price = 510 JPY

Tenjin Sta.

Nishitetsu Fukuoka Sta.

Don't take an Exp/Ltd.Exp train. It won't stop at Ijiri

Fukuoka Airport

Ijiri International House

Ijiri Sta.



A few reminders for those going to Ijiri International House

When you walk from Tenjin station to Nishitetsu Fukuoka station:

1. **Find an exit no.6** after you get off at Tenjin station since there are multiple exits all around in the station.... It's really close to the ticket gate so you'll find it easily.
2. You can follow the guidance of the video ([watch this](#)) after reaching to exit 6.



(Tenjin subway station)
Exit No.6

When you take a train at Nishitetsu Fukuoka station:

1. Find the departure time table (like the photo below)
2. **You can only take a local train.** Express/Limited Express train won't stop at Ijiri station.
3. **Any local train** departing from Nishitetsu-Fukuoka **will take you to Ijiri station** since it is the terminal station.
4. In the example photo, a local train will depart from the platform No.2 at 7:02 am.

(Nishitetsu Fukuoka station)
Departure platform (no.3 in this case)

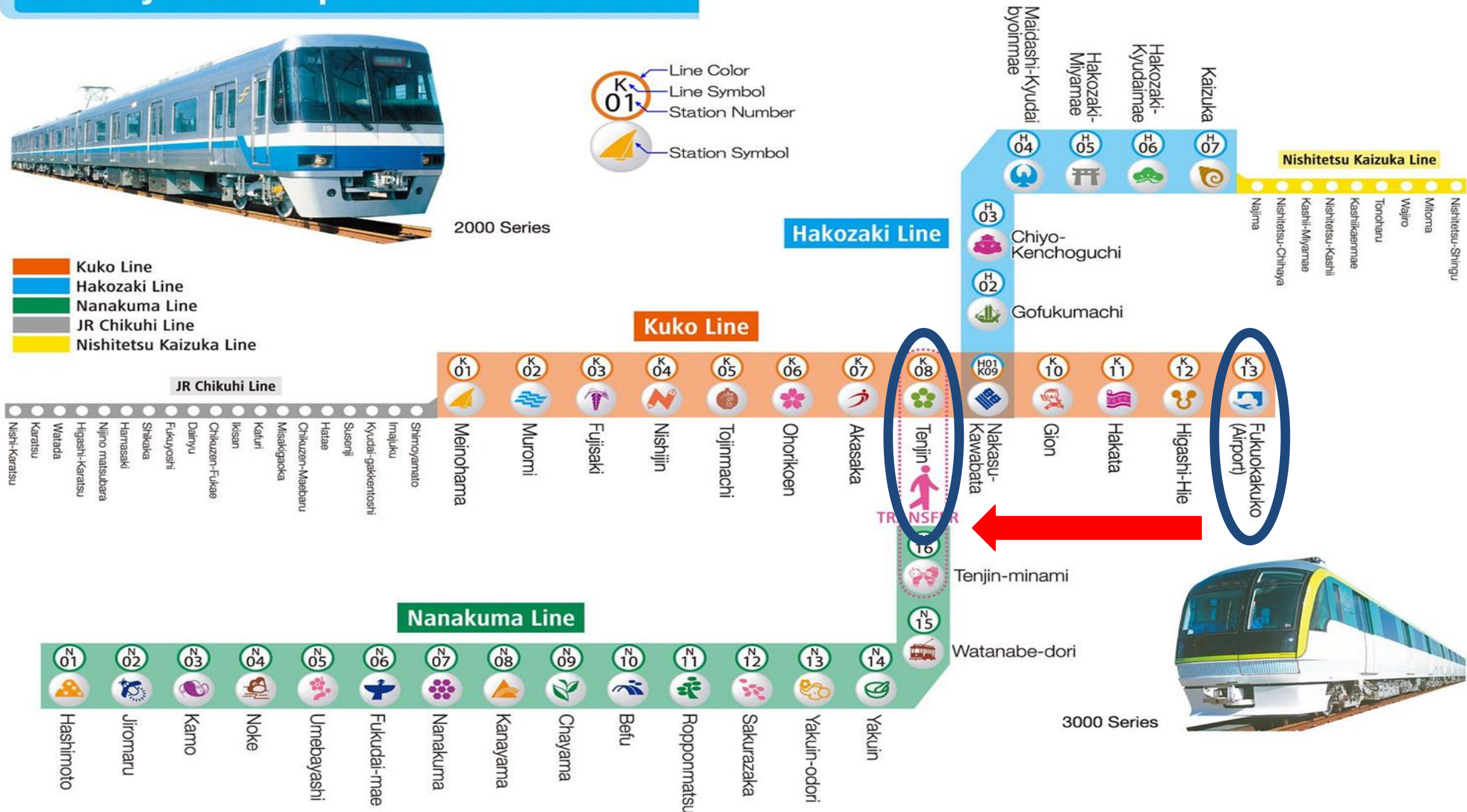
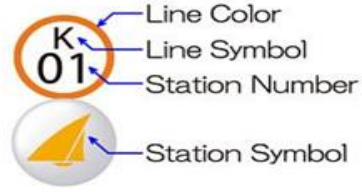
特急	大牟田	7:00	3
Ltd.Exp	Ōmuta	6両	2ドア
普通	大善寺	7:02	2
Local	Daizenji	4両	4ドア
急行	津福	7:07	1
Express	Tsubuku	7両	3ドア

Subway route map





2000 Series

- Kuko Line
- Hakozaiki Line
- Nanakuma Line
- JR Chikuhu Line
- Nishitetsu Kaizuka Line



○ Train route map (95.1km)



Double-track section 

Single-track section 

Amagi Line (17.9km)



Dazaifu Line (2.4km)



You can follow the guide in black, on the top. If you are unable to find the way to Nishitetsu Fukuoka Station, show the sentence below.

西鉄福岡駅はどこですか？



Ito Campus Area

- Dormitory 1
- Dormitory 2
- Dormitory 3
- Ito Kyosokan/ Harmony House



Dormitory 1

Dormitory 2

Dormitory 3

Subway

Fukuoka City Subway-Kuko Line (¥570):

From “Fukuoka-Kuko” station (Airport) to “Kyudai-Gakkentoshi” Station.
The bus stop is towards the **North Exit**.

Bus, via Susenji/ Gakken-dori/ Yokohama-Nishi (¥300):

From “Kyudai-Gakkentoshi” Bus Stop, get-off at “Big Orange” Bus Stop.

Walk about 400m to reach *Dormitory 1/ Dormitory 2/ Dormitory 3*

Price = ¥870

See slide 39
for the bus
info.

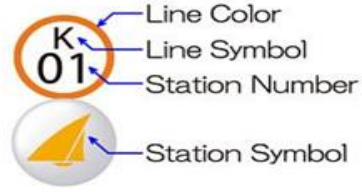


Subway route map

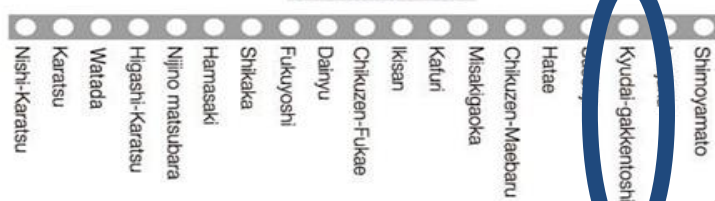


2000 Series

- Kuko Line
- Hakozaiki Line
- Nanakuma Line
- JR Chikuhi Line
- Nishitetsu Kaizuka Line



JR Chikuhi Line



Kuko Line



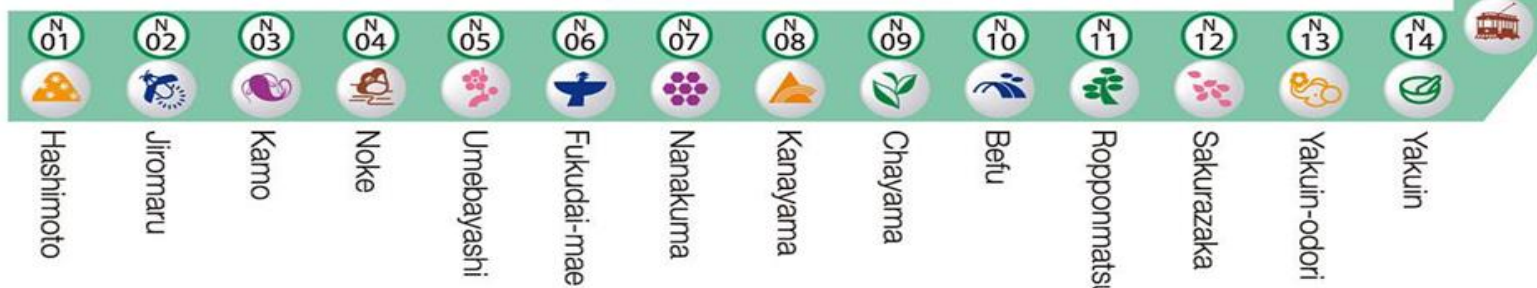
Hakozaiki Line



Nishitetsu Kaizuka Line



Nanakuma Line



~ 50 min



3000 Series



You will find the bus stop to the left side of the exit. The arrow above (in the right photo) shows the location of the bus stops.



Dormitories 1, 2 and 3

All 3 dormitories are located next to each other. “Shiki Hall” (to the left) is located right next to *Dormitory 2*, followed by *Dormitory 1* and *Dormitory 3*.



Ito Kyosokan/ Harmony House

Subway:

Fukuoka City Subway-Kuko Line (¥570):

From “Fukuoka-Kuko” station (Airport) to “Kyudai-Gakkentoshi” Station

The bus stop is near the **North Exit**.

Bus via Susenji/ Yokohama-Nishi (¥300):

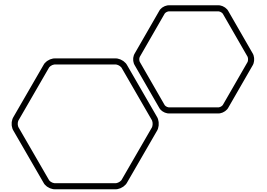
From “Kyudai-Gakkentoshi” Bus Stop, get-off at “East Gate” Bus Stop to reach *Ito Kyosokan/ Harmony House*

Total Price = ¥870



Ito Kyosokan/ Harmony House

From “East Gate” Bus Stop, there are stairs (photo to the left) that lead to the back of *Ito Kyosokan*. Next to the stairs, you can find an athletic field (right photo).



Important Notice 1!

When riding the train to “**Kyudai-Gakkentoshi**” Station, make sure to get on the trains for “**Chikuzen-Maebaru** (筑前前原)” OR “**Nishi-Karatsu** (西唐津)” stations (no transferring needed).

If you get on the train to “**Meinohama**(姪浜)”, you will have to transfer once (which is tiring).

The display will show in both *Japanese* and *English*, but **there may be some instances where it will only display in Japanese**. Therefore, please **remember the Japanese wordings**.



Important Notice 2!

- All buses pass through the “**Big Orange**” bus stop.
⇒Residents of **Dormitory 1, 2 and 3** should get off at this stop.

- Only some buses pass through **East Zone**

⇒Residents of **Ito Harmony House** should be careful!!

* Buses passing through Fukuoka industry-academia Symphonycity don't stop at the Ito Harmony House's the nearest bus stops named

“**East Gate**” and “**Ito Harmony House (協)**”.

Bus Time Schedule

九大学研都市駅 Kyudai Ito Campus				九大学研都市駅 Kyudai Ito Campus			
行先 Bound For		九大総合グラウンド(伊都キャンパス) Athletic Field (Ito Campus)		行先 Bound For		九大総合グラウンド(伊都キャンパス) Athletic Field (Ito Campus)	
經由 Via		周船寺 Susenji (イーストゾーン・ウエストゾーン) East Zone/West Zone	産学連携交流センター(ウエストゾーン) Fukuoka industry-academia Symphonycity West Zone	經由 Via		周船寺 Susenji (イーストゾーン・ウエストゾーン) East Zone/West Zone	産学連携交流センター(ウエストゾーン) Fukuoka industry-academia Symphonycity West Zone
平日 Weekday	6			土曜・日祝 Weekends & Holidays	6		
	7	03 48	26		7	29	
	8	36 56	29		8	25	46
	9	10 協48	34		9	58	05
	10	08 協42 ☆55	30		10	営17 ●53	29
	11	12	46		11	営50	20
	12	03 ☆20 26 協34	52		12	●35 営52	18
	13	営34	48		13	04 56	
	14	協32 行先番号 1A	☆48 行先番号 1B		14	協24 行先番号 1A	50 行先番号 1B
	15	営52	20		15	営56	50
	16	協19	☆03		16	協21	10
	17	04	20		17	営54	15
	18	協07	24		18	●20 33	54
19	00 25	44	19		24 50		
20	03	20	20	協55	02		
21	50	05 30	21		37 45		
22	05 50	30	22	30			
23	35	55	23	10			

●=日祝運休
 ●= No Service on Sundays and Holidays
 時刻表検索サイト
 【お知らせ】お盆(8/13・14・15) 年末(12/30・31) 年始(1/1・2・3) 日祝ダイヤで運行いたします。

協=Bound for Kyudai Ito Harmony House
 営=伊都営業所 行
 営=Bound for Ito Bus Office
 ☆=8月/9月/3月 運休
 ☆=Services are unavailable on August, September and March.

新型コロナウイルスの影響拡大による九州大学線の運行について

Useful apps to check bus/train time

NAVITIME JAPAN



English, Korean, Chinese, Spanish, French, and more.

Train route search, map, travel guides, itinerary, coupons among other services.

JAPAN OFFICIAL TRAVEL APP



English, Korean and Chinese only.

Train and bus route search, travel guide available. Also recommend other useful guiding apps.

バスNAVITIME



Available only in Japanese. Weather report, **bus** route search and map available.

Yahoo! 乗換案内



Available only in Japanese. Shows **train and bus** routes.


YAHOO! 路線情報
JAPAN



Q-Mate Email address: student.assistant.qu@gmail.com

Q-Mate is here to support you

FACEBOOK



INSTAGRAM



YOUTUBE



WEBSITE



Print this document out before coming to Japan.