

List of United States Navy losses in World War II

From Wikipedia, the free encyclopedia

(Redirected from [List of U.S. Navy losses in World War II](#))

Jump to: [navigation](#), [search](#)



This article includes a [list of references](#), but **its sources remain unclear because it has insufficient [inline citations](#)**. Please help to [improve](#) this article by [introducing](#) more precise citations. *(August 2009)*

List of [United States Navy](#) and [Coast Guard](#) ships lost during [World War II](#), from 31 October 1941 to 1 October 1945, sorted by type and name.

See also [List of ships of the United States Navy](#).

Contents

[\[hide\]](#)

- [1 Battleships](#)
- [2 Aircraft carriers](#)
- [3 Escort aircraft carriers](#)
- [4 Heavy cruisers](#)
- [5 Light cruisers](#)
- [6 Destroyers](#)
- [7 Destroyer escort vessels](#)
- [8 Submarines](#)
- [9 Minelayers](#)
- [10 Minesweepers](#)
- [11 Submarine chasers](#)
- [12 Coast Guard vessels](#)
- [13 Gunboats](#)
- [14 Seaplane tenders](#)
- [15 Motor torpedo boats](#)
- [16 Tank landing ships](#)
- [17 Medium landing ships](#)
- [18 Tank landing craft](#)
- [19 Infantry landing craft](#)
- [20 Support landing craft](#)
- [21 Tugs](#)
- [22 Tankers](#)
- [23 Troop transports](#)
- [24 District patrol craft](#)

- [25 Miscellaneous district craft](#)
- [26 Cargo vessels](#)
- [27 Miscellaneous auxiliaries](#)
- [28 References](#)
- [29 External links](#)

Battleships[[edit source](#) | [edit](#)]

Name	Location	Date	Cause
Arizona	21°21′N 157°57′W 21.350°N 157.950°W , Pearl Harbor	7 December 1941	Sunk by carrier-based aircraft bombs
Oklahoma	Pearl Harbor	7 December 1941	Sunk by carrier-based aircraft torpedoes, raised in 1943, sank 17 May 1947 in a storm while being towed to San Francisco for scrapping

Aircraft carriers[[edit source](#) | [edit](#)]

Name	Location	Date	Cause
Hornet	08°38′S 166°43′E 8.633°S 166.717°E , Battle of the Santa Cruz Islands	26 October 1942	Sunk by carrier-based aircraft bombs and torpedoes
Lexington	15°12′S 155°27′E 15.200°S 155.450°E , Battle of the Coral Sea	8 May 1942	Sunk by carrier-based aircraft bombs and torpedoes
Princeton	15°21′N 123°31′E 15.350°N 123.517°E , Battle of Leyte Gulf	24 October 1944	Sunk by land-based aircraft bomb
Wasp	12°25′S 164°08′E 12.417°S 164.133°E	15 September 1942	Torpedoed by Japanese submarine I-19
Yorktown	30°36′N 176°34′W 30.600°N 176.567°W , Battle of Midway	7 June 1942	Crippled by carrier-based aircraft bombs and torpedoes, sank after being torpedoed by Japanese submarine I-168

Escort aircraft carriers[[edit source](#) | [edit](#)]



Name	Location	Date	Cause
Bismarck Sea	24°2′21″N 141°18′49″E 24.03917°N 141.31361°E , Battle of Iwo Jima	21 February 1945	Sunk by Kamikaze aircraft

Name	Location	Date	Cause
<i>Block Island</i>	 31°13′N 23°03′W 31.217°N 23.050°W	29 May 1944	Torpedoed by German submarine U-549
<i>Gambier Bay</i>	 11°31′N 126°12′E 11.517°N 126.200°E , Battle off Samar	25 October 1944	Sunk by Japanese naval gunfire
<i>Liscome Bay</i>	 02°54′N 172°30′E 2.900°N 172.500°E	24 November 1943	Torpedoed by Japanese Kaidai class submarine I-175
<i>Ommaney Bay</i>	 11°25′N 121°19′E 11.417°N 121.317°E	4 January 1945	Sunk by Kamikaze aircraft
<i>St. Lo</i>	 11°13′N 126°05′E 11.217°N 126.083°E , Battle off Samar	25 October 1944	Sunk by Kamikaze aircraft

Heavy cruisers[[edit source](#) | [edit](#)]

Name	Location	Date	Cause
<i>Astoria</i>	Off Savo Island , Solomons, Battle of Savo Island	9 August 1942	Sunk by naval gunfire
<i>Chicago</i>	 11°25′S 160°56′E 11.417°S 160.933°E , Battle of Rennell Island	30 January 1943	Sunk by land-based aircraft torpedoes
<i>Houston</i>	 05°50′S 105°55′E 5.833°S 105.917°E , Battle of Sunda Strait	1 March 1942	Sunk by naval gunfire and torpedoes
<i>Indianapolis</i>	 12°02′N 134°48′E 12.033°N 134.800°E	29 July 1945	Torpedoed by Japanese submarine I-58
<i>Northampton</i>	 09°12′S 159°50′E 9.200°S 159.833°E , Battle of Tassafaronga	30 November 1942	Sunk by naval torpedoes
<i>Quincy</i>	Off Savo Island, Solomons, Battle of Savo Island	9 August 1942	Sunk by naval gunfire and torpedoes
<i>Vincennes</i>	 9°7′17″S 159°52′48″E 9.12139°S 159.88000°E , Battle of Savo Island	9 August 1942	Sunk by naval gunfire and torpedoes

Light cruisers[[edit source](#) | [edit](#)]

Name	Location	Date	Cause
<i>Atlanta</i>	Off Lunga Point , Guadalcanal, Battle of Guadalcanal	13 November 1942	Sunk by naval gunfire
<i>Helena</i>	 7°46′S 157°11′E 7.767°S 157.183°E , Battle of Kula Gulf	6 July 1943	Sunk by naval gunfire (torpedoes)
<i>Juneau</i>	 10°34′S 161°04′E 10.567°S 161.067°E ,	13 November 1942	Torpedoed by Japanese submarine I-26

Name	Location	Date	Cause
<u>Battle of Guadalcanal</u>			

Destroyers[[edit source](#) | [edit](#)]

Name	Location	Date	Cause
<i>Aaron Ward</i>	9°10'S 160°12'E9.167°S 160.200°E	7 April 1943	Sunk by land-based aircraft bombs
<i>Abner Read</i>	10°47'N 125°22'E10.783°N 125.367°E	1 November 1944	Sunk by Kamikaze aircraft
<i>Barton</i>	Off Guadalcanal , Solomons, Battle of Guadalcanal	13 November 1942	Torpedoed by Japanese destroyer <i>Amatsukaze</i>
<i>Beatty</i>	37°10'N 6°00'E37.167°N 6.000°E	6 November 1943	Sunk by German land-based aircraft torpedo
<i>Benham</i>	Off Savo Island , Solomons, Battle of Guadalcanal	15 November 1942	Scuttled after being severely damaged by Japanese torpedo
<i>Blue</i>	9°17'S 160°02'E9.283°S 160.033°E	22 August 1942	Torpedoed by Japanese destroyer <i>Kawakaze</i>
<i>Borie</i>	50°12'N 30°48'W50.200°N 30.800°W	1 November 1943	Sunk after collision with German submarine U-405 which also sank
<i>Bristol</i>	37°19'N 6°19'E37.317°N 6.317°E	13 October 1943	Torpedoed by German submarine U-371
<i>Brownson</i>	5°20'S 148°25'E5.333°S 148.417°E	26 December 1943	Sunk by land-based aircraft bombs
<i>Buck</i>	40°00'N 14°30'E40.000°N 14.500°E	9 October 1943	Torpedoed by German submarine U-616
<i>Bush</i>	27°16'N 127°48'E27.267°N 127.800°E	6 April 1945	Sunk by Kamikaze aircraft
<i>Callaghan</i>	25°43'N 126°55'E25.717°N 126.917°E	29 July 1945	Sunk by Kamikaze aircraft
<i>Chevalier</i>	7°30'S 156°14'E7.500°S 156.233°E Battle of Vella Lavella	6 October 1943	Scuttled after being severely damaged by Japanese torpedo
<i>Colhoun</i>	27°16'N 127°48'E27.267°N 127.800°E	6 April 1945	Sunk by Kamikaze aircraft

Name	Location	Date	Cause
<u>Cooper</u>	<u>10°54'N 124°36'E10.900°N 124.600°E</u>	3 December 1944	Torpedoed by the <u>Japanese destroyer Take</u>
<u>Corry</u>	<u>49°31'N 1°11'W49.517°N 1.183°W</u>	6 June 1944	Sunk by German shore batteries
<u>Cushing</u>	Off <u>Savo Island</u> , Solomons, <u>Battle of Guadalcanal</u>	13 November 1942	Sunk by naval gunfire
<u>De Haven</u>	<u>9°09'S 159°52'E9.150°S 159.867°E</u>	1 February 1943	Sunk by aircraft bombs
<u>Drexler</u>	<u>27°6'N 127°38'E27.100°N 127.633°E</u>	28 May 1945	Sunk by Kamikaze aircraft
<u>Duncan</u>	Off <u>Savo Island</u> , Solomons, <u>Battle of Cape Esperance</u>	12 October 1942	Sunk by naval gunfire
<u>Edsall</u>	<u>13°45'S 106°45'E13.750°S 106.750°E</u>	1 March 1942	Sunk by naval gunfire and carrier- based aircraft bombs
<u>Emmons</u>	<u>26°48'N 128°04'E26.800°N 128.067°E</u>	6 April 1945	Sunk by Kamikaze aircraft
<u>Glennon</u>	<u>50°32'N 1°12'W50.533°N 1.200°W</u>	8 June 1944	Sunk by German shore batteries
<u>Gwin</u>	<u>7°41'S 157°27'E7.683°S 157.450°E</u> , <u>Battle of Kolombangara</u>	13 July 1943	Sunk by Japanese torpedoes
<u>Halligan</u>	<u>26°10'N 127°30'E26.167°N 127.500°E</u>	26 March 1945	Sunk by naval mine
<u>Hammann</u>	<u>30°36'N 176°34'W30.600°N 176.567°W</u>	6 June 1942	Torpedoed by <u>Japanese submarine I- 168</u>
<u>Henley</u>	<u>7°40'S 148°06'E7.667°S 148.100°E</u>	3 October 1943	Sunk by torpedoes
<u>Hoel</u>	<u>11°46'S 126°33'E11.767°S 126.550°E</u> , <u>Battle off Samar</u>	25 October 1944	Sunk by naval gunfire
<u>Hovey</u>	<u>16°20'N 120°10'E16.333°N 120.167°E</u>	6 January 1945	Sunk by aircraft torpedo
<u>Hull</u>	<u>14°57'N 127°58'E14.950°N 127.967°E</u>	18 December 1944	Sunk in typhoon
<u>Ingraham</u>	<u>42°34'N 60°05'W42.567°N 60.083°W</u>	22 August 1942	Sunk in collision with the oil tanker <u>USS Chemung (AO-30)</u>
<u>Jacob Jones</u>	<u>38°42'N 74°39'W38.700°N 74.650°W</u>	28 February 1942	Torpedoed by <u>German submarine U- 578</u>
<u>Jarvis</u>	<u>9°42'S 158°59'E9.700°S</u>	9 August	Sunk by <u>aerial torpedo</u>

Name	Location	Date	Cause
	158.983°E	1942	
<i>Johnston</i>	11°46'N 126°09'E 11.767°N 126.150°E , Battle off Samar	25 October 1944	Sunk by naval gunfire
<i>Laffey</i>	Off Savo Island , Solomons, Battle of Guadalcanal	13 November 1942	Sunk by naval gunfire
<i>Lansdale</i>	37°03'N 3°51'E 37.050°N 3.850°E	20 April 1944	Sunk by land-based aircraft torpedoes
<i>Leary</i>	45°N 22°W 45°N 22°W	24 December 1943	Torpedoed by German submarine U-275
<i>Little</i>	26°24'N 126°15'E 26.400°N 126.250°E	3 May 1945	Sunk by Kamikaze aircraft
<i>Long</i>	16°12'N 120°11'E 16.200°N 120.183°E	6 January 1945	Sunk by Kamikaze aircraft
<i>Longshaw</i>	26°11'N 127°37'E 26.183°N 127.617°E	18 May 1945	Sunk by shore batteries after accidental grounding
<i>Luce</i>	26°35'N 127°10'E 26.583°N 127.167°E	4 May 1945	Sunk by Kamikaze aircraft
<i>Maddox</i>	36°52'N 13°56'E 36.867°N 13.933°E	10 July 1943	Sunk by land-based aircraft bombs
<i>Mahan</i>	10°50'N 124°30'E 10.833°N 124.500°E	7 December 1944	Sunk by Kamikaze aircraft
<i>Mannert L. Abele</i>	27°25'N 126°59'E 27.417°N 126.983°E	12 April 1945	Sunk by Kamikaze rocket-powered Ohka aircraft bomb
<i>Meredith</i>	11°53'S 163°20'E 11.883°S 163.333°E	15 October 1942	Sunk by aircraft from Japanese aircraft carrier <i>Zuikaku</i>
<i>Meredith</i>	49°33'N 1°06'W 49.550°N 1.100°W	8 June 1944	Sunk by naval mine
<i>Monaghan</i>	14°57'N 127°58'E 14.950°N 127.967°E	18 December 1944	Sunk in typhoon
<i>Monssen</i>	9°04'S 159°54'E 9.067°S 159.900°E , Battle of Guadalcanal	13 November 1942	Sunk by naval gunfire
<i>Morrison</i>	27°10'N 127°58'E 27.167°N 127.967°E	4 May 1945	Sunk by Kamikaze aircraft
<i>Noa</i>	71°0'N 134°30'E 71.000°N 134.500°E	12 September 1944	Sunk after collision with USS <i>Fullam</i>

Name	Location	Date	Cause
<u>O'Brien</u>	<u>13°30'S 171°18'W13.500°S 171.300°W</u>	19 October 1942	Torpedoed by <u>Japanese submarine I-19</u>
<u>Parrott</u>	<u>Boston, Massachusetts</u>	2 May 1944	Irreparably damaged after being rammed by <u>SS John Morton</u> , later towed to <u>Norfolk, Virginia</u> and scrapped
<u>Peary</u>	<u>12°28'30"S 130°49'45"E12.47500°S 130.82917°E</u>	19 February 1942	Sunk by aircraft bombs
<u>Perkins</u>	Off <u>New Guinea</u>	29 November 1943	Sunk after being rammed by <u>Australian troopship Duntroon</u>
<u>Perry</u>	Off <u>Angaur</u> , Palau	13 September 1944	Sunk by naval mines
<u>Pillsbury</u>	<u>14°30'S 106°30'E14.500°S 106.500°E</u>	1 March 1942	Sank in surface action with Japanese cruisers <u>Takao</u> and <u>Atago</u>
<u>Pope</u>	<u>04°00'S 111°30'E4.000°S 111.500°E</u>	1 March 1942	Sank by aircraft bombs
<u>Porter</u>	<u>8°32'S 167°17'E8.533°S 167.283°E</u>	26 October 1942	Fate uncertain: Torpedoed by <u>Japanese submarine I-12</u> or by errant torpedo from US <u>TBF Avenger</u>
<u>Preston</u>	Off <u>Savo Island</u> , Solomons, <u>Battle of Guadalcanal</u>	15 November 1942	Sunk by naval gunfire by <u>Japanese cruiser Nagara</u>
<u>Pringle</u>	<u>27°25'N 126°59'E27.417°N 126.983°E</u>	16 April 1945	Sunk by Kamikaze aircraft
<u>Reid</u>	<u>9°50'N 124°55'E9.833°N 124.917°E</u>	11 December 1944	Sunk by Kamikaze aircraft
<u>Reuben James</u>	<u>51°59'N 27°05'W51.983°N 27.083°W</u>	31 October 1941	Torpedoed by German submarine <u>U-552</u>
<u>Rowan</u>	<u>40°07'N 14°18'E40.117°N 14.300°E</u>	11 September 1943	Torpedoed by a German <u>E-boat</u>
<u>Sims</u>	<u>Coral Sea</u>	7 May 1942	Sunk by carrier-based aircraft bombs
<u>Spence</u>	<u>14°57'N 127°58'E14.950°N 127.967°E</u>	18 December 1944	Sunk in typhoon
<u>Stewart</u>	Off <u>Surabaya</u> , Java	19 February 1942	Scuttled but salvaged by Japanese as <u>Patrol Boat No. 102</u> (Sunk in 1946 as

Name	Location	Date	Cause
<i>Strong</i>	Kula Gulf , Solomons	5 July 1943	target ship) Sunk by aerial torpedo and shore batteries
<i>Sturtevant</i>	Off Key West, Florida	26 April 1942	Sunk in American-laid minefield
<i>Truxtun</i>	Placentia Bay , Newfoundland	18 February 1942	Sunk after accidental grounding
<i>Tucker</i>	Off Espiritu Santo Island , New Hebrides	4 August 1942	Sunk by naval mine
<i>Turner</i>	Off Ambrose Light , New York	3 January 1944	Sunk by internal explosions
<i>Twiggs</i>	26°08'N 127°35'E26.133°N 127.583°E	16 June 1945	Sunk by aerial torpedo and Kamikaze aircraft
<i>Walke</i>	Off Savo Island , Solomons, Battle of Guadalcanal	15 November 1942	Sunk by naval gunfire
<i>Warrington</i>	27°N 73°W27°N 73°W	13 September 1944	Sank in a hurricane
<i>Ward</i>	10°51'N 124°32'E10.850°N 124.533°E	7 December 1944	Sunk by Kamikaze aircraft
<i>William D. Porter</i>	27°06'N 127°38'E27.100°N 127.633°E	10 June 1945	Sunk by Kamikaze aircraft
<i>Worden</i>	Amchitka Island , Aleutians	12 January 1943	Sunk after accidental grounding

Destroyer escort vessels[[edit source](#) | [edit](#)]

Name	Location	Date	Cause
<i>Eversole</i>	10°10'N 127°28'E10.167°N 127.467°E	28 October 1944	Presumed torpedoed by Japanese submarine I-45
<i>Fechteler</i>	36°07'N 02°40'W36.117°N 2.667°W	5 May 1944	Torpedoed by German submarine U-967
<i>Fiske</i>	47°11'N 33°29'W47.183°N 33.483°W	2 August 1944	Torpedoed by German submarine U-804
<i>Frederick C. Davis</i>	43°52'N 40°15'W43.867°N 40.250°W	24 April 1945	Sunk by German submarine U-546
<i>Holder</i>	Mediterranean Sea	11 April 1944	Irreparably damaged by German aircraft torpedo
<i>Leopold</i>	58°44'N 25°50'W58.733°N	9 March 1944	Torpedoed by German

Name	Location	Date	Cause
<i><u>Oberrender</u></i>	25.833°W Off Okinawa, Ryukyus	9 May 1945	submarine U-255 Irreparably damaged by Kamikaze aircraft
<i><u>Rich</u></i>	49°31'N 1°10'W 49.517°N 1.167°W Utah Beach	8 June 1944	Sunk by German mines
<i><u>Roche</u></i>	Off Eniwetok	22 September 1945	Irreparably damaged by naval mine
<i><u>Samuel B. Roberts</u></i>	Off Samar Island, Battle off Samar	25 October 1944	Sunk by naval gunfire
<i><u>Shelton</u></i>	2°32'N 129°13'E 2.533°N 129.217°E	3 October 1944	Torpedoed by Japanese Kaichū type submarine RO-41
<i><u>Underhill</u></i>	19°20'N 126°42'E 19.333°N 126.700°E	24 July 1945	Sunk by kaiten suicide torpedo

Submarines[[edit source](#) | [edit](#)]

Name	Location	Date	Cause
<i><u>Albacore</u></i>	Japanese Home Waters	7 November 1944	Presumed sunk by naval mine off northeastern Hokkaidō
<i><u>Amberjack</u></i>	Off New Britain	16 February 1943	Sunk by Japanese torpedo boat Hiyodori and sub-chaser CH-18
<i><u>Argonaut</u></i>	Off New Britain	10 January 1943	Sunk by Japanese destroyers Isokaze and Maikaze
<i><u>Barbel</u></i>	Off Borneo	4 February 1945	Sunk by Japanese aircraft
<i><u>Bonefish</u></i>	Japanese Home Waters	19 June 1945	Sunk by Japanese depth charge attack by kaibokan Okinawa, CD-63, CD-75, CD-158 and CD-207.
<i><u>Bullhead</u></i>	Java Sea	6 August 1945	Sunk by Japanese aircraft
<i><u>Capelin</u></i>	Celebes Sea	Lost after 2 December 1943	Fate unknown: Possibly sunk by naval mine or minelayer Wakataka
<i><u>Cisco</u></i>	South Pacific Ocean	28 September 1943	Sunk by Japanese aircraft and gunboat Karatsu, the former USS Luzon.
<i><u>Corvina</u></i>	Marshall Islands	16 November 1943	Torpedoed by Japanese submarine I-176
<i><u>Darter</u></i>	Palawan Passage, P.I.	24 October 1944	Accidentally grounded and scuttled after sinking Atago
<i><u>Dorado</u></i>	Canal Zone, Panama	15 October 1943	Sunk by friendly fire: depth charge attack by PBM Mariner of Patrol Squadron 210 {?} {possibly sunk by U-boat mines}
<i><u>Escolar</u></i>	Japanese Home Waters	Lost about 17 October 1944	Probably sunk by naval mine

Name	Location	Date	Cause
<u>Flier</u>	Off Palawan Island, the Philippines	12 August 1944	Sunk by naval mine
<u>Golet</u>	Japanese Home Waters	14 June 1944	Sunk by Japanese patrol vessel Miya Maru and auxiliary sub-chaser Bunzan Maru.
<u>Grampus</u>	Off New Britain	5 March 1943	Sunk by depth charges from Japanese destroyers <u>Minegumo</u> and <u>Murasame</u> or by 958th Kokutai naval aircraft.
<u>Grayback</u>	Ryukyu Islands	27 February 1944	Sunk by Japanese aircraft
<u>Grayling</u>	Philippine Waters	Between 9 September and 12 September 1943	Fate unknown: possibly rammed by transport Hokuan Maru.
<u>Grenadier</u>	Malayan Waters	21 April 1943	Scuttled after attack by Japanese aircraft
<u>Growler</u>	Philippine Waters	8 November 1944	Sunk by Japanese destroyer Shigure, and kaibokan Chiburi and CD-19.
<u>Grunion</u>	Aleutian Waters-10 miles north of Kiska Island	31 July 1942	Fate unknown: possibly sunk by Kano Maru.
<u>Gudgeon</u>	Marianas Islands	18 April 1944	Fate unknown: possibly sunk by Japanese aircraft
<u>Harder</u>	Philippine Waters	24 August 1944	Depth charged by kaibokan CD-22
<u>Herring</u>	Kurile Islands	1 June 1944	Sunk by Japanese shore defense batteries
<u>Kete</u>	Ryukyu Islands	Lost about 20 March 1945	Fate unknown: lost either to Japanese submarine or to mines
<u>Lagarto</u>	Gulf of Thailand	3 May 1945	Sunk by <u>Japanese minelayer Hatsutaka</u>
<u>Perch</u>	Java Sea	3 March 1942	Scuttled after being damaged by Japanese destroyer Ushio
<u>Pickrel</u>	Japanese Home Waters	Lost after 7 April 1943	Sunk by minelayer Shirakami and auxiliary sub-chaser Bunzan Maru.
<u>Pompano</u>	Japanese Home Waters	Lost after 25 September 1943	Fate unknown: possibly sunk by naval mine
<u>R-12</u>	Off Key West, Fla.	12 June 1943	Sunk in accident by internal flooding
<u>Robalo</u>	Off Borneo	26 July 1944	Probably sunk by naval mine
<u>Runner</u>	Japanese Home Waters	Lost after 26 June 1943	Fate unknown: possibly lost to a mine
<u>S-26</u>	Gulf of Panama	24 January 1942	Accidentally rammed by submarine chaser <u>USS Sturdy (PC-460)</u>
<u>S-27</u>	Amchitka I., Aleutians	19 June 1942	Accidental grounding
<u>S-28</u>	Off Oahu, T. H.	4 July 1944	Apparently lost while diving-cause unknown
<u>S-36</u>	Straits of Makassar,	20 January 1942	Accidental grounding

Name	Location	Date	Cause
	N.E.I.		
<i>S-39</i>	Off Rossell I., SW Pacific	14 August 1942	Accidental grounding
<i>S-44</i>	Kurile Islands	7 October 1943	Sunk by gunfire from Japanese escort Ishigaki
<i>Scamp</i>	Japanese Home Waters	11 November 1944	Probably sunk by kaibokan CD-4 with naval aircraft.
<i>Scorpion</i>	East China Sea	Lost after 5 January 1944	Fate unknown: probably sunk by naval mine
<i>Sculpin</i>	Gilbert Islands	19 November 1943	Scuttled after being damaged by Japanese destroyer Yamagumo.
<i>Sealion</i>	Cavite, P.I.	10 December 1941	Scuttled after being damaged by Japanese aircraft
<i>Seawolf</i>	Off Morotai I., N.E.I.	4 October 1944	Probably sunk by friendly fire from USS Richard M. Rowell (DE-403)
<i>Shark</i>	Molucca Sea	11 February 1942	Fate unknown: possibly sunk by Japanese destroyer Yamakaze
<i>Shark</i>	Off Hong Kong, China	24 October 1944	Depth charged by Japanese destroyer Harukaze
<i>Snook</i>	Off Hainan I., S. China Sea	Lost after 8 April 1945	Sunk by kaibokan Okinawa, CD-8, CD-32, and CD-52 with a 951st Kokutai E13A1 Jake and Q1W1 Lorna.
<i>Swordfish</i>	Ryukyu Islands	Lost about 12 February 1945	Fate unknown: possibly lost to mines or by kaibokan CD-4.
<i>Tang</i>	Formosa Strait	25 October 1944	Sunk by own torpedo
<i>Trigger</i>	Ryukyu Islands	28 March 1945	Sunk by Japanese escorts Mikura, CD-33 and CD-59
<i>Triton</i>	Admiralty Islands	15 March 1943	Fate unknown: believed sunk by Japanese destroyer Satsuki or subchaser CH-24.
<i>Trout</i>	Ryukyu Islands	29 February 1944	Most likely sunk by depth charges from the Japanese destroyer Asashimo southeast of Okinawa in position 22°40'N, 131°45'E.
<i>Tullibee</i>	Off Palau I.	26 March 1944	Sunk by own torpedo
<i>Wahoo</i>	Japanese Home Waters-La Perouse Straits	11 October 1943	Believed sunk by sub-chasers CH-15, CH-43 and 3 E13A1 Jakes.

Minelayers[[edit source](#) | [edit](#)]

Name	Location	Date	Cause
------	----------	------	-------







Name	Location	Date	Cause
<i>Gamble</i>	Off Iwo Jima	18 February 1945	Damaged irreparably by land-based aircraft bombs
<i>Miantonomah</i>	Off Le Havre, France	25 September 1944	Sunk by naval mine
<i>Montgomery</i>	Ngulu Lagoon, South Pacific	17 October 1944	Damaged irreparably by naval mine



Minesweepers[[edit source](#) | [edit](#)]

Name	Location	Date	Cause
<i>Bittern</i>	Cavite, Philippines	10 December 1941	Scuttled after being damaged in Japanese air raid
<i>Bunting</i>	San Francisco Bay	3 June 1942	Sunk after collision with patrol craft PC-569
<i>Crow</i>	Puget Sound	23 August 1943	Sunk accidentally by torpedo
<i>Finch</i>	Corregidor, Philippines	10 April 1942	Sunk due to damage sustained in near-miss of a Japanese bomb
<i>Hornbill</i>	San Francisco Bay	30 June 1942	Sunk after collision with a lumber schooner in San Francisco Bay
<i>Osprey</i>	50°12′N 1°20′W50.200°N 1.333°W	5 June 1944	Sunk by mine
<i>Palmer</i>	Lingayen Gulf, Philippines	7 January 1945	Sunk by Japanese bombs
<i>Penguin</i>	At Guam	8 December 1941	Scuttled after damaged by near-miss of Japanese bombs
<i>Perry</i>	Off Palau Island	13 September 1944	Sunk by underwater explosion on starboard side
<i>Portent</i>	41°23′N 12°43′E41.383°N 12.717°E	22 January 1944	Sunk by mine
<i>Quail</i>	Corregidor, Philippines	5 May 1942	Scuttled after damaged in battle
<i>Salute</i>	5°07′N 115°04′E5.117°N 115.067°E	8 June 1945	Sunk by mine
<i>Sentinel</i>	Off Licata, Sicily	11 July 1943	Sunk by German bombers during the invasion of Sicily
<i>Skill</i>	40°20′N 14°35′E40.333°N 14.583°E	25 September 1943	Sunk by German torpedo
<i>Skylark</i>	26°20′N 127°41′E26.333°N 127.683°E	28 March 1945	Sunk by mine
<i>Swallow</i>	Off Okinawa, Ryukyu Islands	22 April 1945	Sunk by Japanese kamikaze




Name	Location	Date	Cause
<u>Swerve</u>	 41°31'N 12°28'E41.517°N 12.467°E	9 July 1944	Sunk by mine
<u>Tanager</u>	At Corregidor, Philippines	4 May 1942	Sunk by Japanese shore battery
<u>Tide</u>	 49°37'N 1°05'W49.617°N 1.083°W	7 June 1944	Sunk by German mine off <u>Utah Beach</u>
<u>Valor</u>	 41°28'N 70°57'W41.467°N 70.950°W	29 June 1944	Sunk after collision with <u>USS Richard W. Suesens</u> in <u>Buzzards Bay</u>
<u>Wasmuth</u>	Aleutian Islands	29 December 1942	Sunk accidentally by her own depth charges

Submarine chasers[[edit source](#) | [edit](#)]

Name	Location	Date	Cause
<u>PC-496</u>	 37°23'N 9°52'W37.383°N 9.867°W	4 June 1943	Sunk by torpedo from Italian submarine
<u>PC-558</u>	 38°41'N 13°43'E38.683°N 13.717°E	9 May 1944	Sunk by German U-boat, <u>U-230</u>
<u>PC-1129</u>	Off Luzon, P.I.	31 January 1945	Sunk by Japanese suicide boat
<u>PC-1261</u>	Off France	6 June 1944	Sunk by German shore batteries
<u>PC-1603</u>	 26°25'N 127°56'E26.417°N 127.933°E	26 May 1945	Damaged by kamikaze and later scuttled
<u>SC-521</u>	 11°03'S 164°50'E11.050°S 164.833°E	10 July 1945	
<u>SC-632</u>	Off Okinawa, Ryukyu Islands	16 September 1945	
<u>SC-636</u>	Off Okinawa, Ryukyu Islands	16 September 1945	Sunk in typhoon
<u>SC-694</u>	Off Palermo, Sicily	23 August 1943	Sunk by German bombers
<u>SC-696</u>	Off Palermo, Sicily	23 August 1943	
<u>SC-700</u>	Vella Lavella, Solomons	10 March 1944	
<u>SC-709</u>	Cape Breton, Nova Scotia	21 January 1943	
<u>SC-740</u>	 15°32'S 147°06'E15.533°S 147.100°E	17 June 1943	
<u>SC-744</u>	Tacloban Bay, P.I.	27 November 1944	
<u>SC-751</u>	 21°56'S 113°53'E21.933°S 113.883°E	22 June 1943	





Name	Location	Date	Cause
SC-984	In New Hebrides	9 April 1944	
SC-1019	 22°28'N 84°30'W 22.467°N 84.500°W	22 April 1945	
SC-1024	 35°12'N 74°57'W 35.200°N 74.950°W	2 March 1943	
SC-1059	In Bahama Islands	11 December 1944	
SC-1067	Off Attu, Aleutians	19 November 1943	

Coast Guard vessels[[edit source](#) | [edit](#)]


Name	Location	Date	Cause
CG-58012	 41°53'N 70°30'W 41.883°N 70.500°W	2 May 1943	Fire ^[1]
CG-83415	Off France	21 June 1944	Lost in storm ^[1]
CG-83421	 26°14'N 79°05'W 26.233°N 79.083°W	30 June 1943	Collision with SC-1330 ^[1]
CG-83471	Off France	21 June 1944	Lost in storm ^[2]
Acacia	Caribbean Sea	15 March 1942	Shelled and sunk by U-161 ^[3]
Alexander Hamilton	Off Iceland	29 January 1942	Torpedoed by U-132 ^[4]
Bedloe	Off Cape Hatteras	14 September 1944	Foundered in hurricane ^[1]
Bodega	Gulf of Mexico	20 December 1943	Stranded during a rescue attempt ^[1]
CG-85006 (ex-Catamount #229192)	Off Ambrose Light New York	27 March 1943	Unknown explosion ^[1]
Dow	Caribbean Sea	14 October 1943	Foundered in gale, near Puerto Rico ^[1]
Escanaba	 60°50'N 52°00'W 60.833°N 52.000°W	13 June 1943	Unknown explosion
Jackson	Off North Atlantic Coast	14 September 1944	Foundered in hurricane ^[5]
Natsek	Belle Island Strait	Lost after 17 December 1942	Unknown: Vanished without a trace on or after

Name	Location	Date	Cause
			17 December 1942 ^[1]
<i>Vineyard Sound</i> (LIGHTSHIP 73)	Vineyard Sound	14 September 1944	Foundered in hurricane ^[1]
<i>Wilcox</i>	Off Cape Hatteras	30 September 1943	Foundered in gale ^[1]

Gunboats[[edit source](#) | [edit](#)]

Name	Location	Date	Cause
<i>Asheville</i>	South of Java, N.E.I.	3 March 1942	Sunk by naval gunfire by Japanese destroyers Arashi and Japanese destroyer Nowaki
<i>Eagle 56</i>	Portland, Maine	23 April 1945	Sunk by U-583
<i>Erie</i>	 12°03'N 68°58'W 12.050°N 68.967°W	12 November 1942	Damaged by U-163 ; later capsized
<i>Luzon</i>	At Corregidor, P.I.	5 May 1942	Scuttled then salvaged by IJN . Raised as <i>Karatsu</i> and helped sink the Cisco . Sunk by Narwhal on 3 March 1944
<i>Mindanao</i>	Off Corregidor, P.I.	2 May 1942	Damaged by aerial bomb then scuttled
<i>Oahu</i>	At Corregidor, P.I.	5 May 1942	Sunk by land-based gunfire
<i>PGM-7</i>	Bismarck Sea	18 July 1944	Sunk in an accidental collision
<i>PGM-17</i>	Off Okinawa	4 May 1945	Accidentally grounded then sunk by US warships
<i>PGM-18</i>	 26°13'N 127°54'E 26.217°N 127.900°E	8 April 1945	Sunk by mines
<i>Plymouth</i>	 36°17'N 74°29'W 36.283°N 74.483°W	5 August 1943	Torpedoed by U-566
<i>St. Augustine</i>	 38°00'N 74°05'W 38.000°N 74.083°W	6 January 1944	Sunk after accidental collision with merchant tanker <i>Camas Meadows</i>
<i>Wake</i>	At Shanghai China	8 December 1941	Surrendered to Japanese forces and pressed into IJN service as <i>Tatara</i> ; recaptured by US; entered Chinese service









Seaplane tenders[[edit source](#) | [edit](#)]





Name	Location	Date	Cause
<i>Gannet</i>	Off Bermuda	7 June 1942	Torpedoed by German submarine U-653
<i>Langley</i>	South of Java, N.E.I.	27 February 1942	Sunk by land-based bombers
<i>Thornton</i>	 24°24′N 128°58′E 24.400°N 128.967°E	5 April 1945	Beached after collision with Ashtabula and Escalante

Motor torpedo boats[[edit source](#) | [edit](#)]



Name	Location	Date	Cause
<i>PT-22</i>	North Pacific	11 June 1943	Damaged in storm ^[6]
<i>PT-28</i>	Dora Harbor, Alaska	12 January 1943	Wrecked in storm ^[6]
<i>PT-31</i>	Subic Bay, Philippine Islands	20 January 1942	Destroyed to prevent capture ^[6]
<i>PT-32</i>	Sulu Sea	13 March 1942	Destroyed to prevent capture ^[6]
<i>PT-33</i>	Off Pt. Santiago, Philippine Islands	15 December 1941	Destroyed to prevent capture ^[6]
<i>PT-34</i>	Off Cautit Island, Philippine Islands	9 April 1942	Sunk by Japanese aircraft
<i>PT-35</i>	Cebu, Philippine Islands	12 April 1942	Destroyed to prevent capture ^[6]
<i>PT-37</i>	Off Guadalcanal, Solomons	1 February 1943	Destroyed by Japanese destroyer Kawakaze ^[6]
<i>PT-41</i>	Lake Lanao, Mindanao, Philippine Islands	15 April 1942	Destroyed to prevent capture
<i>PT-43</i>	Off Guadalcanal, Solomons	10 January 1943	
<i>PT-44</i>	In South Pacific	11 December 1942	
<i>PT-63</i>	Off New Ireland	18 June 1944	
<i>PT-67</i>	Off Tufi, New Guinea	17 March 1943	
<i>PT-68</i>	New Guinea	1 October 1943	
<i>PT-73</i>	Philippines	15 January 1945	
<i>PT-77</i>	Off Talin Pt., Luzon, P.I.	1 February 1945	
<i>PT-79</i>	Off Talin Pt., Luzon, P.I.	1 February 1945	
<i>PT-107</i>	Hamburg Bay, Emirau Island	18 June 1944	Accidental gasoline fire ^[7]

Name	Location	Date	Cause
<u>PT-109</u>	<u>Blackett Strait</u> , Solomons	2 August 1943	Sunk by collision with Japanese destroyer <u>Amagiri</u>
<u>PT-110</u>	Off New Guinea	26 January 1944	
<u>PT-111</u>	Off Guadalcanal I., Solomons	1 February 1943	
<u>PT-112</u>	Off Guadalcanal I., Solomons	10 January 1943	
<u>PT-113</u>	Off Buna, New Guinea	8 August 1943	
<u>PT-117</u>	rendova Harbor, Solomons	1 August 1943	
<u>PT-118</u>	Vella Lavella, Solomons	7 September 1943	
<u>PT-119</u>	Off Tufi, New Guinea	17 March 1943	
<u>PT-121</u>	 <u>5°S 151°E5°S 151°E</u>	27 March 1944	Destroyed by friendly fire from Allied aircraft
<u>PT-123</u>	Off Guadalcanal I., Solomons	1 February 1943	
<u>PT-133</u>	Off New Guinea	15 July 1944	
<u>PT-135</u>	 <u>5°29'S 152°09'E5.483°S 152.150°E</u>	12 April 1944	
<u>PT-136</u>	Vitiaz Strait, New Guinea	17 September 1943	
<u>PT-145</u>	New Guinea	4 January 1944	
<u>PT-147</u>	New Guinea	19 November 1943	
<u>PT-153</u>	Solomons	4 July 1943	
<u>PT-158</u>	Off Munda Pt., Solomons	5 July 1943	
<u>PT-164</u>	In Rendova Harbor, Solomons	1 August 1943	
<u>PT-165</u>	 <u>23°45'S 166°30'E23.750°S 166.500°E</u>	23 May 1943	
<u>PT-166</u>	Solomons	20 July 1943	

Name	Location	Date	Cause
<u>PT-172</u>	Off Vella Lavella, Solomons	7 September 1943	
<u>PT-173</u>	<u>23°45'S 166°30'E23.750°S 166.500°E</u>	23 May 1943	
<u>PT-193</u>	<u>0°55'S 134°52'E0.917°S 134.867°E</u>	25 June 1944	
<u>PT-200</u>	<u>41°N 71°W41°N 71°W</u>	22 February 1944	
<u>PT-202</u>	<u>43°23'N 6°43'E43.383°N 6.717°E</u>	16 August 1944	
<u>PT-218</u>	<u>43°23'N 6°43'E43.383°N 6.717°E</u>	16 August 1944	
<u>PT-219</u>	Off Attu, Aleutians	September 1943	
<u>PT-239</u>	Solomons	14 December 1943	
<u>PT-247</u>	<u>6°38'S 156°01'E6.633°S 156.017°E</u>	5 May 1944	
<u>PT-251</u>	Off Bougainville I., Solomons	26 February 1944	
<u>PT-279</u>	Off Bougainville I., Solomons	11 February 1944	
<u>PT-283</u>	Off Bougainville I., Solomons	17 March 1944	
<u>PT-300</u>	Off Mindoro I., P.I.	18 December 1944	
<u>PT-301</u>	Off New Guinea	7 November 1944	
<u>PT-311</u>	<u>43°N 9°E43°N 9°E</u>	18 November 1944	
<u>PT-320</u>	Off Leyte, P.I.	5 November 1944	
<u>PT-321</u>	San Isidoro Bay, P.I.	11 November 1944	
<u>PT-322</u>	Off New Guinea	23 November 1944	
<u>PT-323</u>	<u>10°33'N 125°14'E10.550°N 125.233°E</u>	10 December 1944	
<u>PT-337</u>	<u>Hansa Bay</u> , New Guinea	7 March 1944	Destroyed by Japanese shore batteries

Name	Location	Date	Cause
<u>PT-338</u>	<u>12°06'N 121°23'E12.100°N 121.383°E</u>	28 January 1945	
<u>PT-339</u>	Off Biak, New Guinea	27 May 1944	
<u>PT-346</u>	Off New Britain	29 April 1944	
<u>PT-347</u>	Off New Britain	29 April 1944	
<u>PT-353</u>	<u>5°S 151°E5°S 151°E</u>	27 March 1944	
<u>PT-363</u>	Kaoe Bay, Halmahera, N.E.I.	25 November 1944	
<u>PT-368</u>	Off Halmahera, N.E.I.	11 October 1944	
<u>PT-371</u>	<u>2°05'N 127°51'E2.083°N 127.850°E</u>	19 September 1944	
<u>PT-493</u>	In Surigao Strait, P.I.	25 October 1944	
<u>PT-509</u>	<u>49°11'N 2°15'W49.183°N 2.250°W</u>	9 August 1944	Gunfire and ramming from a German minesweeper ^[8]
<u>PT-555</u>	Off Cape Couronne, Mediterranean	23 August 1944	

Tank landing ships[[edit source](#) | [edit](#)]

Name	Location	Date	Cause
<u>LST-6</u>	In Seine River, France	18 November 1944	
<u>LST-43</u>	Pearl Harbor	21 May 1944	
<u>LST-69</u>	Pearl Harbor	21 May 1944	
<u>LST-158</u>	Off Licata, Sicily	11 July 1943	
<u>LST-167</u>	At Vella Lavella	25 September 1943	
<u>LST-179</u>	Pearl Harbor	21 May 1944	
<u>LST-203</u>	Near Nanumea, Union Islands	1 October 1943	
<u>LST-228</u>	In Azores	20 January 1944	
<u>LST-282</u>	Off Southern France	15 August 1944	
<u>LST-313</u>	At Gela, Sicily	10 July 1943	
<u>LST-314</u>	<u>49°43'N 00°52'W49.717°N 0.867°W</u>	9 June 1944	
<u>LST-318</u>	Off Caronia, Sicily	9 August 1943	
<u>LST-333</u>	<u>36°59'N 4°01'E36.983°N 4.017°E</u>	22 June 1943	

Name	Location	Date	Cause
LST-342	9°03'S 158°11'E 9.050°S 158.183°E	18 July 1943	
LST-348	40°57'N 13°14'E 40.950°N 13.233°E	20 February 1944	
LST-349	Off Ponza, Italy	26 February 1944	
LST-353	Pearl Harbor	21 May 1944	
LST-359	42°N 19°W 42°N 19°W	20 December 1944	
LST-376	Off Northern France	9 June 1944	
LST-396	8°18'S 156°55'E 8.300°S 156.917°E	18 August 1943	
LST-447	26°9'N 127°18'E 26.150°N 127.300°E	6 April 1945	
LST-448	Off Vella Lavella, Solomons	1 October 1943	
LST-460	11°10'N 121°11'E 11.167°N 121.183°E	21 December 1944	
LST-472	Off Mindoro, Philippines	21 December 1944	
LST-480	At Pearl Harbor	21 May 1944	
LST-493	50°20'N 4°09'W 50.333°N 4.150°W	12 April 1945	
LST-496	Off Northern France	11 June 1944	
LST-499	Off Northern France	8 June 1944	
LST-507	50°29'N 2°52'W 50.483°N 2.867°W	28 April 1944	Exercise Tiger
LST-523	Off Northern France	19 June 1944	
LST-531	50°29'N 2°52'W 50.483°N 2.867°W	28 April 1944	
LST-563	Clipperton Island	22 December 1944	
LST-577	8°1'N 130°22'E 8.017°N 130.367°E	11 February 1945	
LST-675	Off Okinawa	4 April 1945	
LST-738	Off Mindoro, P.I.	15 December 1944	
LST-749	11°10'N 121°11'E 11.167°N 121.183°E	21 December 1944	
LST-750	Off Negros, P.I.	28 December 1944	
LST-808	Off Ie Shima	20 May 1945	
LST-906	At Leghorn, Italy	18 October 1944	
LST-921	In English Channel	14 August 1944	





Medium landing ships[[edit source](#) | [edit](#)]

Name	Location	Date	Cause
LSM-12	Off Okinawa	4 April 1945	
LSM-20	10°12'N 125°19'E 10.200°N 125.317°E	5 December 1944	
LSM-59	Off Okinawa	21 June 1945	
LSM-135	Off Okinawa	25 May 1945	
LSM-149	Off Philippines	5 or 14 December 1944	

Name	Location	Date	Cause
LSM(R)-190	26°35'N 127°10'E 26.583°N 127.167°E	4 May 1945	
LSM-194	Off Okinawa	4 May 1945	
LSM-195	Off Okinawa	3 May 1945	
LSM-318	10°56'N 124°38'E 10.933°N 124.633°E	7 December 1944	

Tank landing craft[[edit source](#) | [edit](#)]

Name	Location	Date	Cause
LCT-19	Off Salerno, Italy	15 September 1943	
LCT-21	Off Oran	1 January 1943	
LCT-23	At Algiers	3 May 1943	
LCT-25	Off Northern France	6 June 1944	
LCT-26	41°4'N 13°30'E 41.067°N 13.500°E	25 February 1944	
LCT-27	Off Northern France	6 June 1944	
LCT-28	In Mediterranean	30 May 1943	
LCT-30	Off Northern France	6 June 1944	
LCT-35	Off Anzio, Italy	15 February 1944	
LCT-36	Off Naples, Italy	26 February 1944	
LCT-66	At Pearl Harbor	12 April 1945	
LCT-71	53°38'N 146°5'W 53.633°N 146.083°W	11 September 1943	
LCT-147	Off Northern France	June 1944	
LCT-154	37°8'N 10°58'E 37.133°N 10.967°E	31 August 1943	
LCT-175	4°27'N 133°40'E 4.450°N 133.667°E	21 February 1945	
LCT-182	Solomons	7 August 1944	
LCT-185	Off Bizerte, Tunisia	24 January 1944	
LCT-196	Off Salerno, Italy	27 September 1943	
LCT-197	Off Northern France	6 June 1944	
LCT-200	Off Northern France	June 1944	
LCT-208	Off Algeria	20 June 1943	
LCT-209	Off Northern France	10 June 1944	
LCT-215	Off Salerno, Italy	1943	
LCT-220	At Anzio, Italy	13 February 1944	
LCT-241	Off Salerno, Italy	15 September 1943	
LCT-242	Off Naples, Italy	2 December 1943	
LCT-244	Off Northern France	8 June 1944	
LCT-253	On Passage To Tarawa	21 January 1945	
LCT-293	In English Channel	11 October 1944	

Name	Location	Date	Cause
<u>LCT-294</u>	Off Northern France	6 June 1944	
<u>LCT-305</u>	Off Northern France	6 June 1944	
<u>LCT-311</u>	Off Bizerte, Tunisia	9 August 1943	
<u>LCT-315</u>	At Eniwetok Atoll	23 March 1944	
<u>LCT-319</u>	At Kiska	27 August 1943	
<u>LCT-332</u>	Off Northern France	6 June 1944	
<u>LCT-340</u>	 <u>36°49'N 11°55'E36.817°N 11.917°E</u>	9 February 1944	
<u>LCT-342</u>	Off Salerno, Italy	29 September 1943	
<u>LCT-352</u>	At Pearl Harbor	12 April 1945	
<u>LCT-362</u>	Off Northern France	6 June 1944	
<u>LCT-364</u>	Off Northern France	6 June 1944	
<u>LCT-366</u>	 <u>53°1'N 152°0'W53.017°N 152.000°W</u>	9 September 1943	
<u>LCT-413</u>	Off Northern France	June 1944	
<u>LCT-458</u>	Off Northern France	7 June 1944	
<u>LCT-459</u>	Off Western France	19 September 1944	
<u>LCT-486</u>	Off Northern France	7 June 1944	
<u>LCT-496</u>	English Channel	2 October 1943	
<u>LCT-548</u>	At Portsmouth, England	October 1944	
<u>LCT-555</u>	Off Northern France	6 June 1944	
<u>LCT-572</u>	Off Northern France	June 1944	
<u>LCT-579</u>	Off Palau	4 October 1944	
<u>LCT-582</u>	In Azores	22 January 1944	
<u>LCT-593</u>	Off Northern France	6 June 1944	
<u>LCT-597</u>	Off Northern France	6 June 1944	
<u>LCT-612</u>	Off Northern France	6 June 1944	
<u>LCT-703</u>	Off Northern France	6 June 1944	
<u>LCT-713</u>	Off Northern France	June 1944	
<u>LCT-714</u>	Off Northern France	June 1944	
<u>LCT-777</u>	Off Northern France	6 June 1944	
<u>LCT-823</u>	Off Palau	27 September 1944	
<u>LCT-961</u>	Pearl Harbor	21 May 1944	
<u>LCT-963</u>	Pearl Harbor	21 May 1944	
<u>LCT-983</u>	Pearl Harbor	21 May 1944	
<u>LCT-984</u>	 <u>20°N 157°W20°N 157°W</u>	15 May 1944	
<u>LCT-988</u>	 <u>20°N 157°W20°N 157°W</u>	15 May 1944	
<u>LCT-995</u>	At Guam	21 April 1945	
<u>LCT-1029</u>	At Iwo Jima	2 March 1945	

Name	Location	Date	Cause
LCT-1050	Off Ie Shima, Ryukyu Islands	27 July 1945	
LCT-1075	Off Leyte, P.I.	10 December 1944	
LCT-1090	Off Luzon, P.I.	26 March 1945	
LCT-1151	1°0′N 138°36′E 1.000°N 138.600°E	26 January 1945	
LCT-1358	Off California	4 May 1945	

Infantry landing craft[[edit source](#) | [edit](#)]

Name	Location	Date	Cause
LCI(L)-1	At Bizerte, Tunisia	17 August 1943	
LCI(L)-20	Off Anzio, Italy	22 January 1944	
LCI(L)-32	Off Anzio, Italy	26 January 1944	
LCI(G)-82	Off Okinawa	4 April 1945	
LCI(L)-85	Off Northern France	6 June 1944	
LCI(L)-91	Off Northern France	6 June 1944	
LCI(L)-92	Off Northern France	6 June 1944	
LCI(L)-93	Off Northern France	6 June 1944	
LCI(L)-219	Off Northern France	11 June 1944	
LCI(L)-232	Off Northern France	6 June 1944	
LCI(L)-339	Off New Guinea	4 September 1943	
LCI(G)-365	Off Luzon, P.I.	10 January 1945	
LCI(G)-459	Off Palau	19 September 1944	
LCI(G)-468	13°28′N 148°18′E 13.467°N 148.300°E	17 June 1944	
LCI(G)-474	Off Iwo Jima	17 February 1945	
LCI(L)-497	Off Northern France	6 June 1944	
LCI(L)-553	Off Northern France	6 June 1944	
LCI(L)-600	In Ulithi, Carolines	12 January 1945	
LCI(L)-684	Off Samar, P.I.	12 November 1944	
LCI(L)-974	16°6′N 120°14′E 16.100°N 120.233°E	10 January 1945	
LCI(L)-1065	Off Leyte, P.I.	24 October 1944	

Support landing craft[[edit source](#) | [edit](#)]

Name	Location	Date	Cause
LCS-7	Off Luzon, P.I.	16 February 1945	
LCS-15	27°20′N 127°10′E 27.333°N 127.167°E	22 April 1945	
LCS-26	Off Luzon, P.I.	16 February 1945	



Name	Location	Date	Cause
LCS-33	Off Okinawa	12 April 1945	
LCS-49	Off Luzon, P.I.	16 February 1945	
LCS-127	Off San Clemente Island, California	5 March 1945	

Tugs[[edit source](#) | [edit](#)]


Name	Location	Date	Cause
ATR-15	49°20'N 00°26'W 49.333°N 0.433°W	19 June 1944	
ATR-98	44°05'N 24°08'W 44.083°N 24.133°W	12 April 1944	
Genesee	At Corregidor, P.I.	5 May 1942	Raised by the Japanese and designated <i>Patrol Boat No. 107</i> ; Sunk by US aircraft, 5 November 1944
Grebe	South of Fiji Islands	5 December 1942	
Keshena	34°59.610'N 75°45.718'W 34.993500°N 75.761967°W ^[9]	19 July 1942	Sunk by friendly mine ^[10]
Napa	At Bataan, P.I.	8 April 1942	
Nauset	40°38'N 14°38'E 40.633°N 14.633°E	9 September 1943	
Navajo	Off New Hebrides	11 September 1943	Sunk by <i>I-39</i>
Partridge	Off Northern France	11 June 1944	
Seminole	Off Tulagi I., Solomons	25 October 1942	
Sonoma	At Leyte, P.I.	24 October 1944	





Tankers[[edit source](#) | [edit](#)]

Name	Location	Date	Cause
Kanawha	9°10'S 160°12'E 9.167°S 160.200°E	7 April 1943	Sunk enemy action 8 April 1943 by Japanese aircraft off Tulagi, Solomon Islands
Mississinewa	10°6'N	20 November	Sunk by a Japanese Kaiten manned

Name	Location	Date	Cause
	139°43'E10.100°N 139.717°E	1944	torpedo
Neches	 21°1'N 160°6'W21.017°N 160.100°W	23 January 1942	Torpedoed and sunk by I-72, 23 January 1942
Neosho	Coral Sea	7 May 1942	Sunk during the Battle of the Coral Sea, 11 May 1942
Pecos	 14°30'S 106°30'E14.500°S 106.500°E	1 March 1942	Sunk enemy action by Japanese air attack from Soryu March 1, 1942
Sheepscot	Off Iwo Jima	6 June 1945	ran aground and capsized near Iwo Jima on 6 June 1945

Troop transports[[edit source](#) | [edit](#)]

Name	Location	Date	Cause
APC-21	Off New Britain	17 December 1943	
APC-35	Off New Georgia, Solomons	22 September 1943	
Barry	Off Okinawa	25 May 1945	
Bates	Off Okinawa	25 May 1945	
Colhoun	 9°24'S 160°1'E9.400°S 160.017°E	30 August 1942	
Dickerson	Off Okinawa	2 April 1945	
Edward Rutledge	Off Morocco	12 November 1942	
George F. Elliott	Off Guadalcanal I., Solomons	8 August 1942	Lost to enemy action, 8 August 1942
Gregory	Off Guadalcanal I., Solomons	5 September 1942	
Hugh L. Scott	Off Morocco	12 November 1942	
John Penn	Off Guadalcanal I., Solomons	13 August 1943	
Joseph Hewes	Off Morocco	11 November 1942	
Leedstown	Off Algiers	9 November 1942	
Little	Solomons	5 September 1942	

Name	Location	Date	Cause
<u>McCawley</u>	 <u>8°25'S 157°28'E8.417°S 157.467°E</u>	30 June 1943	
<u>McKean</u>	 <u>6°31'S 154°52'E6.517°S 154.867°E</u>	17 November 1943	
<u>Susan B. Anthony</u>	 <u>49°32'N 00°48'W49.533°N 0.800°W</u>	7 June 1944	
<u>Tasker H. Bliss</u>	Off Morocco	12 November 1942	
<u>Thomas Stone</u>	 <u>37°31'N 00°00'E37.517°N 0.000°E</u>	7 November 1942	

District patrol craft[[edit source](#) | [edit](#)]

Name	Location	Date	Cause
<u>YP-16</u>	Philippines	December 1941	
<u>YP-17</u>	Philippines	December 1941	
<u>YP-26</u>	In Canal Zone	19 November 1942	
<u>YP-47</u>	Off Staten Island, New York	26 April 1943	
<u>YP-72</u>	At Adak, Aleutians	22 February 1943	
<u>YP-73</u>	In Kodiak Harbor, Alaska	15 January 1945	
<u>YP-74</u>	 <u>54°23'N 164°10'W54.383°N 164.167°W</u>	6 September 1942	
<u>YP-77</u>	Off Atlantic Coast	28 April 1942	
<u>YP-88</u>	At Amchitka, Aleutians	28 October 1943	
<u>YP-94</u>	 <u>56°32'N 154°22'W56.533°N 154.367°W</u>	18 February 1945	
<u>YP-95</u>	At Adak, Aleutians	1 May 1944	
<u>YP-97</u>	Philippines	March 1942	
<u>YP-128</u>	Off Monterey, California	30 June 1942	
<u>YP-183</u>	On West Coast of Hawaii	12 January 1943	
<u>YP-205</u>	 <u>18°30'N 65°00'W18.500°N 65.000°W</u>	1 November 1942	
<u>YP-235</u>	In Gulf of Mexico	1 April 1943	
<u>YP-270</u>	 <u>25°30'N 112°06'W25.500°N 112.100°W</u>	30 June 1942	
<u>YP-277</u>	East of Hawaii	23 May 1942	
<u>YP-279</u>	Off Townsville, Australia	5 September 1943	
<u>YP-281</u>	 <u>16°53'S 177°18'W16.883°S 177.300°W</u>	9 January 1944	
<u>YP-284</u>	Off Guadalcanal I., Solomons	25 October 1942	
<u>YP-331</u>	 <u>24°56'N 81°58'W24.933°N 81.967°W</u>	23 March 1944	
<u>YP-336</u>	In Delaware River	23 February 1943	










Name	Location	Date	Cause
YP-345	Southeast of Midway	31 October 1942	
YP-346	In South Pacific	9 September 1942	
YP-383	8°22'N 79°29'W 8.367°N 79.483°W	24 November 1944	
YP-387	39°N 75°W 39°N 75°W	20 May 1942	
YP-389	Off Cape Hatteras	19 June 1942	
YP-405	In Caribbean Sea	20 November 1942	
YP-422	Off New Caledonia	23 April 1943	
YP-426	31°59'N 80°48'W 31.983°N 80.800°W	16 December 1943	
YP-438	At Port Everglades, Fla.	20 March 1943	
YP-453	In The Bahamas	15 April 1943	
YP-481	At Charleston, S. C.	25 April 1943	
YP-492	Off East Florida	8 January 1943	
YP-577	Great Lakes	23 January 1943	

Miscellaneous district craft[[edit source](#) | [edit](#)]

Name	Location	Date	Cause
YA-52	Philippines	1942	
YA-59	Philippines	1942	
YA-65	Philippines	1942	
YAG-2	Philippines	1942	
YAG-3	Philippines	1942	
YAG-4	Philippines	1942	
YAG-17	36°57'N 76°13'W 36.950°N 76.217°W	14 September 1944	
YC-178	Philippines	1942	
YC-181	Philippines	1942	
YC-523	Off Portsmouth, N. H.	24 February 1944	
YC-537	Philippines	1942	
YC-643	Philippines	1942	
YC-644	Philippines	1942	
YC-646	Philippines	1942	
YC-647	Philippines	1942	
YC-648	Philippines	1942	
YC-649	Philippines	1942	
YC-652	Philippines	1942	
YC-653	Philippines	1942	
YC-654	Philippines	1942	



Name	Location	Date	Cause
<u>YC-664</u>	Guam	1942	
<u>YC-665</u>	Guam	1942	
<u>YC-666</u>	Guam	1942	
<u>YC-667</u>	Guam	1942	
<u>YC-668</u>	Guam	1942	
<u>YC-669</u>	Philippines	1942	
<u>YC-670</u>	Guam	1942	
<u>YC-671</u>	Guam	1942	
<u>YC-672</u>	Guam	1942	
<u>YC-673</u>	Guam	1942	
<u>YC-674</u>	Guam	1942	
<u>YC-683</u>	Philippines	1942	
<u>YC-685</u>	Guam	1942	
<u>YC-693</u>	Alaska	February 1945	
<u>YC-714</u>	Philippines	1942	
<u>YC-715</u>	Philippines	1942	
<u>YC-716</u>	Philippines	1942	
<u>YC-717</u>	Guam	1942	
<u>YC-718</u>	Guam	1942	
<u>YC-857</u>	Off Cape Cod, Mass.	12 November 1943	
<u>YC-869</u>	Off Imperial Beach, Calif.	23 March 1943	
<u>YC-886</u>	Guantanamo	3 February 1943	
<u>YC-887</u>	Guantanamo	3 February 1943	
<u>YC-891</u>	Off Key West, Fla.	18 April 1943	
<u>YC-898</u>	Off Key West, Fla.	29 September 1942	
<u>YC-899</u>	Off Key West, Fla.	29 September 1942	
<u>YC-912</u>	In North Pacific	13 January 1945	
<u>YC-961</u>	At Biorka Island	May 1945	
<u>YC-970</u>	In Puget Sound, Wash.	14 August 1943	
<u>YC-1272</u>	Near San Pedro	June 1945	
<u>YC-1278</u>	Off Atlantic Coast	10 March 1943	
<u>YCF-23</u>	En Route To Eniwetok	March 1945	
<u>YCF-29</u>	En Route To Eniwetok	March 1945	
<u>YCF-36</u>	En Route To Eniwetok	March 1945	
<u>YCF-37</u>	En Route To Eniwetok	March 1945	
<u>YCF-42</u>	 <u>34°47'N 75°5'W</u> <u>34.783°N 75.083°W</u>	December 1944	
<u>YCF-59</u>	Off Delaware	January 1945	

Name	Location	Date	Cause
<u>YCK-1</u>	Wake Island	1942	
<u>YCK-2</u>	 <u>45°47'N 58°57'W</u> <u>45.783°N 58.950°W</u>	5 November 1943	
<u>YCK-8</u>	Off Key West, Fla.	13 December 1943	
<u>YD-19</u>	Philippines	1942	
<u>YD-47</u>	Philippines	1942	
<u>YD-56</u>	Philippines	1942	
<u>YD-60</u>	Philippines	1942	
<u>YDG-4</u>	Off New Caledonia	1 October 1943	
<u>YF-86</u>	Philippines	1942	
<u>YF-177</u>	Philippines	1942	
<u>YF-178</u>	Philippines	1942	
<u>YF-179</u>	Philippines	1942	
<u>YF-180</u>	Philippines	1942	
<u>YF-181</u>	Philippines	1942	
<u>YF-212</u>	Philippines	1942	
<u>YF-223</u>	Philippines	1942	
<u>YF-224</u>	Philippines	1942	
<u>YF-230</u>	Philippines	1942	
<u>YF-317</u>	Philippines	1942	
<u>YF-401</u>	 <u>35°7'N 69°0'W</u> <u>35.117°N 69.000°W</u>	20 June 1943	
<u>YF-415</u>	 <u>42°24'N 70°36'W</u> <u>42.400°N 70.600°W</u>	11 May 1944	
<u>YF-487</u>	In Caribbean	18 July 1943	
<u>YF-575</u>	Off Atlantic City, N.J.	6 May 1943	
<u>YF-579</u>	At San Francisco	20 September 1943	
<u>YF-724</u>	Off Farallones	22 March 1945	
<u>YF-725</u>	Off Farallones	22 March 1945	
<u>YF-777</u>	At Eniwetok	6 August 1945	
<u>YF-926</u>	En Route Pearl Harbor	8 March 1945	
<u>San Felipe</u>	Philippines	1942	
<u>Santa Rita</u>	Philippines	1942	
<u>Rosal</u>	Philippines	1942	
<u>Camia</u>	Philippines	1942	
<u>Dapdap</u>	Philippines	1942	
<u>Rivera</u>	Philippines	1942	
<u>Magdalena</u>	Philippines	1942	
<u>Yacal</u>	Philippines	2 January 1942	
<u>Dewey</u>	At Bataan, P.I.	10 April 1942	

Name	Location	Date	Cause
<u>YFD-20</u>	Off California	31 January 1943	
<u>YG-39</u>	 <u>10°10'N 79°51'W10.167°N 79.850°W</u>	27 September 1944	
<u>YG-44</u>	At Pearl Harbor	7 February 1945	
<u>YM-4</u>	Philippines	1942	
<u>YM-13</u>	Guam	1942	
<u>YMS-14</u>	In Boston Harbor	11 January 1945	
<u>YMS-19</u>	Off Palau	24 September 1944	
<u>YMS-21</u>	 <u>43°6'N 5°54'E43.100°N 5.900°E</u>	1 September 1944	
<u>YMS-24</u>	 <u>43°23'N 6°43'E43.383°N 6.717°E</u>	16 August 1944	
<u>YMS-30</u>	 <u>41°23'N 12°45'E41.383°N 12.750°E</u>	25 January 1944	
<u>YMS-39</u>	 <u>1°19'S 116°49'E1.317°S 116.817°E</u>	26 June 1945	
<u>YMS-48</u>	 <u>14°25'N 120°34'E14.417°N 120.567°E</u>	14 February 1945	
<u>YMS-50</u>	Off Balikpapan, N.E.I.	18 June 1945	
<u>YMS-70</u>	In Leyte Gulf, P.I.	17 October 1944	
<u>YMS-71</u>	 <u>4°58'N 119°47'E4.967°N 119.783°E</u>	3 April 1945	
<u>YMS-84</u>	Off Balikpapan, Borneo	9 July 1945	
<u>YMS-98</u>	Off Okinawa	16 September 1945	
<u>YMS-103</u>	 <u>26°13'N 127°54'E26.217°N 127.900°E</u>	8 April 1945	
<u>YMS-127</u>	In Aleutians	10 January 1944	
<u>YMS-133</u>	Off Oregon Coast	21 February 1943	
<u>YMS-304</u>	Off Northern France	30 July 1944	
<u>YMS-341</u>	Off Okinawa	16 September 1945	
<u>YMS-350</u>	Off Cherbourg	2 July 1944	
<u>YMS-365</u>	 <u>1°18'S 116°50'E1.300°S 116.833°E</u>	26 June 1945	
<u>YMS-378</u>	 <u>49°33'N 1°13'W49.550°N 1.217°W</u>	30 July 1944	
<u>YMS-385</u>	Off Ulithi, Caroline Islands	1 October 1944	
<u>YMS-409</u>	Off Atlantic Coast	12 September 1944	
<u>YMS-421</u>	Off Okinawa	16 September 1945	
<u>YMS-472</u>	Off Okinawa	16 September 1945	
<u>YMS-481</u>	<u>battle of Tarakan</u>	2 May 1945	
<u>YO-41</u>	Philippines	1942	
<u>YO-42</u>	Philippines	1942	
<u>YO-64</u>	Philippines	January 1942	
<u>YO-156</u>	At Sitka, Alaska	May 1945	
<u>YO-157</u>	At Sitka, Alaska	May 1945	
<u>YO-159</u>	Off New Hebrides	14 January 1944	

Name	Location	Date	Cause
YPD-22	Philippines	1942	
YPK-6	Philippines	1942	
YPK-7	Philippines	1942	
YR-43	In Gulf of Alaska	28 March 1945	
YRC-4	Philippines	1942	
YSP-41	Philippines	1942	
YSP-42	Philippines	1942	
YSP-43	Philippines	1942	
YSP-44	Philippines	1942	
YSP-45	Philippines	1942	
YSP-46	Philippines	1942	
YSP-47	Philippines	1942	
YSP-48	Philippines	1942	
YSP-49	Philippines	1942	
YSP-50	Philippines	1942	
YSR-2	Philippines	1942	
Banaag	Philippines	1942	
Iona	Philippines	1942	
Mercedes	Philippines	1942	
Vaga	At Corregidor, P.I.	5 May 1942	
YT-198	Off Anzio, Italy	18 February 1944	
YT-247	 14°14'N 158°59'W 14.233°N 158.983°W	5 April 1944	
Shahaka	 27°21'N 136°29'W 27.350°N 136.483°W	9 May 1944	
YTM-467	Marshall Or Gilbert Islands	March 1944	
YW-50	Guam	1942	
YW-54	Philippines	1942	
YW-55	Guam	1942	
YW-58	Guam	1942	

Cargo vessels[[edit source](#) | [edit](#)]

Name	Location	Date	Cause
Aludra	 11°26'S 162°0'E 11.433°S 162.000°E	23 June 1943	
Deimos	 11°26'S 162°0'E 11.433°S 162.000°E	23 June 1943	
Pollux	Off Newfoundland Coast	18 February 1942	
Serpens	At Guadalcanal I., Solomons	29 January 1945	

Miscellaneous auxiliaries[[edit source](#) | [edit](#)]

Name	Location	Date	Cause
Ailanthus	In Aleutians	26 February 1944	
Asphalt	At Saipan	6 October 1944	
Atik	 36°N 70°W 36°N 70°W	26 March 1942	Sunk by U-123 ^[11]
Canopus	At Bataan, P.I.	10 April 1942	
Cythera	Off Atlantic Coast	2 May 1942	Sunk by U-402 ^[12]
Extractor	In Marianas	24 January 1945	
Macaw	At Midway Channel	12 February 1944	
Moonstone	Off Delaware Capes	16 October 1943	
Mount Hood	At Manus, Admiralty Islands	10 November 1944	
Muskeget	In North Atlantic Ocean	9 September 1942	Sunk by U-755
Niagara	In Solomons	23 May 1943	
Pigeon	At Corregidor, P.I.	3 May 1942	
Pontiac	Off Halifax, Nova Scotia	30 January 1945	Salvaged 17 February 1945
Porcupine	At Mindoro, P.I.	30 December 1944	
Redwing	 37°22'N 9°55'E 37.367°N 9.917°E	28 June 1943	
Rescuer	In Aleutians	1 January 1943	
Robert L. Barnes	Guam	December 1941	
Ronaki	Off Eastern Australia	18 June 1943	
Utah	 21°22'N 157°57'W 21.367°N 157.950°W , Pearl Harbor	7 December 1941	Sunk by carrier-based aircraft torpedo
ex- Fisheries	At Corregidor, P.I.	5 May 1942	
ex- Maryann	At Corregidor, P.I.	5 May 1942	
Walker	En Route To Pearl Harbor	28 December 1941	
APD-13	Off Okinawa	16 September 1945	