



2019

MINNESOTA

RV PARKS & CAMPGROUNDS
RECOMMENDED BY THE NRVOA

Minnesota



Minnesota, the second-northernmost state in the USA (after Alaska), is one of the nation's leading outdoor tourist destinations, with 68 state parks, 55 state forests and more than 12,000 lakes. The state borders Canada, the upper Midwest States and Lake Superior, the largest freshwater lake in the world.

Spreading out from the banks of the Mississippi River, in the north-central part of Minnesota, Minneapolis and St Paul are Mississippi's largest cities, colloquially known as the Twin Cities. They both began as frontier towns, with German, Irish and Scandinavian immigrants and have now become veritable melting pots. Minneapolis is cosmopolitan and modern, while St Paul is more of a laid-back, small town. Both are culturally rich cities and offer more theaters than any other US metropolitan area outside New York City.

Notable Attractions

- Walker Art Center
- Mall of America
- Duluth International Harbor
- Valleyfair Amusement Park
- Canterbury Park Racetrack and Card Casino
- Lutsen Mountains Ski & Summer Resort
- Paul Bunyan Indoor Waterpark
- James J. Hill House
- Split Rock Lighthouse

...And Much More!

State Description Courtesy of iexplore



TABLE OF CONTENTS

Aitkin

[Pete's Retreat Family Campground & RV Park](#)

Appleton

[Appleton Municipal Campground](#)

Bagley

[Bagley City Park](#)

Bemidji

[Hamilton's Fox Lake Campground](#)

Biwabik

[Vermilion Trail Campground](#)

Byron

[Oxbow County Park](#)

Caledonia

[Beaver Creek Valley](#)

Canby

[Stone Hill Regional Park](#)

Crookston

[Central Park Campground](#)

Dawson

[Dawson City Park Campground](#)

Deer River

[Winnie Dam Campground](#)

Detroit Lakes

[Country Campground](#)

Elmore

[Woods Lake Park](#)

Finland

[Eckbeck Campground](#)

Garden City

[Shady Oaks Campground](#)

Garfield

[Oak Park Kampground](#)

Glenwood

[Chalet Campground](#)

Grand Marais

[Golden Eagle Lodge & Campground](#)



Grand Marais

[Trails End Campground](#)

Lake City

[Lake Pepin Campground](#)

Lanesboro

[Eagle Cliff Campground](#)

Le Sueur

[Peaceful Valley Campground](#)

Litchfield

[Lake Ripley Campground](#)

Madelia

[Madelia Campground](#)

Mahnomen

[Shooting Star Casino & RV Park](#)

McGregor

[Savanna Portage Campground](#)

Montevideo

[Lagoon Park Campground](#)

Orr

[Echo Lake Campground](#)

Owatonna

[River View Campground](#)

Pequot Lakes

[Windwedge Golf & RV Park](#)

Pillager

[Rock Lake Campground](#)

Pine City

[Pokegama Lake RV Park & Golf](#)

Pine River

[Riverview RV Park & Campground](#)

Pipestone

[Pipestone RV Campground](#)

Preston

[Maple Springs Campground & Country Store](#)

Randall

[Innsbrook Motel & RV Park](#)

Shafer

[Wildwood RV Park & Campground](#)



Thief River Falls

[Fall's Stay N' Play](#)

Tower

[HooDoo Point Campground](#)

Vergas

[Heisler's Country Camping](#)

Victoria

[Lake Auburn Campground](#)

Wadena

[Sunnybrook Park & Campground](#)

Walker

[Trails RV Park](#)

Waskish

[Waskish Campground](#)

Welcome

[Checkers Welcome Campground](#)

Worthington

[Olson Park Campground](#)

Zumbrota

[Zumbrota Covered Bridge Park](#)



MINNESOTA

Aitkin

Pete's Retreat Family Campground & RV Park Park #1653



Come to Pete's Retreat to start making memories with your family and see why we were voted in the Top 100 Campgrounds in North America!

Site Information

99 sites. Full hookup sites. Pull thru sites. Large wooded sites. 20/30/50 AMP service.

Can accommodate any size RV

Amenities/Facilities

Wi-Fi, cable TV, picnic tables, fire rings, snack bar, clean restrooms, showers, TV area, groceries, RV supplies, wood & ice, and game room.

Rates: \$50

Contact Information

22337 State Highway 47

Aitkin, MN 56431

320.684.2020

866.578.7275

joan@petesretreat.com

www.petesretreat.com

Special Attractions

- Mille Lacs Lake
- Grand Casino Mille Lacs
- 7 Golf Courses

Recreation

Swimming pool, splash pool, hot tub, 2 playgrounds, BMX bike track, basketball, volleyball, horseshoes, planned activities, and hayrides.

Of Interest

Whether you're looking for a fishing launch, a hunting or fishing guide, antique stores, or planning a special event, give us a call. We'd love to help you get connected to the right people to make your stay with us as much fun as possible!

Directions

Located .25 north of Highway 47 & Highway 18 in Malmo, MN



MINNESOTA

Appleton

Appleton Municipal Campground

Park #8866064

Site Information

Full hookups. Partial sites.
30/50 AMP. Picnic table.

Amenities/Facilities

Restrooms, showers, rec room,
play area

Rate: \$15-\$25

Contact Information

400 N Munsterman St.
Appleton, MN
(320) 289-1363

Special Attractions

- Pomme de Terre River

Recreation

Hiking, biking, fishing,
swimming, boating

Of Interest

Campground is located next to
the Pomme de Terre River.

Directions

Contact the park directly for
driving directions.



MINNESOTA

Bagley

Bagley City Park

Park #8866065

Site Information

Partial sites. 30 AMP. Picnic table.

Amenities/Facilities

Restrooms, showers, play area, outdoor games, golf

Rate: \$11-\$20

Contact Information

Bagley, MN
(218) 694-2865

Special Attractions

- Lake Lomond
- Itasca State Park

Recreation

Hiking, biking, fishing, swimming, boating

Of Interest

Bagley City Park is one of a kind for northern Minnesota. This 30-plus-acre park and campground is located on beautiful Lake Lomond and is a short drive from Itasca State Park, home of the Mississippi Headwaters. The park offers the serenity of northern Minnesota, only with the convenience of civilization just blocks away.

Directions

Contact the park directly for driving directions.



MINNESOTA

Bemidji

Hamilton's Fox Lake Campground

Park #1654



Hamilton's Fox Lake Campground has been a family owned and operated campground for over 30 years, it is located on secluded and scenic Fox Lake, situated in the Buena Vista State Forest on the edge of the Continental Divide (Canada is only 100 miles away). Fox Lake's 154 acres is a small well-protected lake on the famed Turtle River Chain. This eight-lake chain offers 5,714 acres of water for your pleasure and enjoyment.

Site Information

70 sites. Full hookups. Pull thru sites. Lake view sites. 30/50 AMP service. Can accommodate various size RVs

Amenities/Facilities

Wi-Fi, cable TV (\$), restrooms, showers, laundry, boat ramp, docking, firewood, RV supplies, ice, fish cleaning area, picnic tables, store, dump station, fire rings, propane, and handicap accessible.

Rate: \$47

Contact Information

2556 Island View Dr. NE
Bemidji, MN 56601
218.586.2231

hamiltonsseo@gmail.com
www.camponfoxlake.com

Special Attractions

- Paul Bunyan Playhouse
- Stock Car Races
- Bemidji Art Center
- Bemidji State University
- Itasca State Park
- Paul Bunyan & Blue Ox Statues
- Golf

Recreation

Volleyball, basketball, game room, canoe/paddleboat use, playground, hand dipped cones/milkshakes, pizza, and deck overlooking the lake.

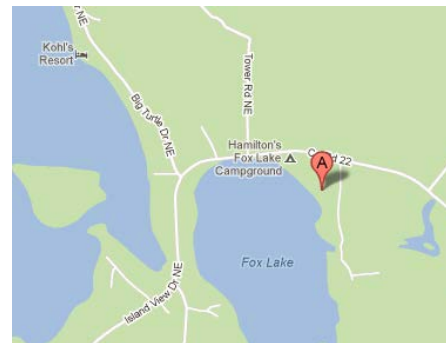
Of Interest

Your "camponfoxlake" will be a time to remember!

Come for a Day, Week, Month, Seasonal...Either Way, You Are Always Welcome Here!

Directions

From Bemidji go N on Highway 71 3.6 mi to Co. Road 15 (Irvine Ave.) off ramp. Make a left and go N on Co. Road 15 3.75 mi to Co. Road 22-E (Island View Dr. NE). Go right on Co. Road 22-E 3.3 mi.



MINNESOTA

Biwabik

Vermilion Trail Campground

Park #8866066

Site Information

Full hookups. Partial sites. 30 AMP. Picnic table.

Amenities/Facilities

Restrooms, showers, play area

Rate: \$13-\$19

Contact Information

625 Hwy 135
Biwabik, MN
(218) 865-6705

Special Attractions

- Embarrass Lake

Recreation

Hiking, biking, fishing, swimming, boating

Of Interest

A nice little campground located in the small town of Biwabik, Minnesota. Right next to Embarrass Lake.

Directions

Contact the park directly for driving directions.



MINNESOTA

Byron

Oxbow County Park

Park #8866067

Site Information

Partial sites.

Amenities/Facilities

Restrooms, showers, play area

Rate: \$15

Contact Information

5731 CR-105 NW
Byron, MN
(507) 775-2451

Special Attractions

- Oxbow Park
- Zollman Zoo

Recreation

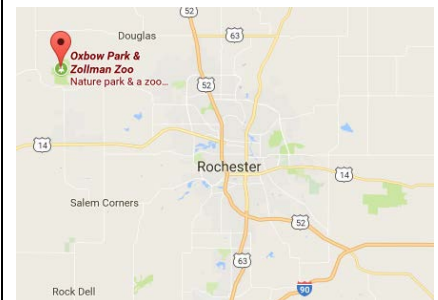
Hiking, biking

Of Interest

The Oxbow Park Campground typically opens the first full weekend in May, and closes after the first weekend day in October. These dates may fluctuate, please call in advance of your camping visit to verify seasonal open and closing dates.

Directions

Contact the park directly for driving directions.



MINNESOTA

Caledonia

Beaver Creek Valley

Park #8866068

Site Information

Partial sites. 20/30 AMP.
Picnic table.

Amenities/Facilities

Restrooms, showers, play area

Rate: \$16-\$20

Contact Information

15954 County Rd 1
Caledonia, MN
(507) 724-2107

Special Attractions

- Beaver Creek Valley State Park

Recreation

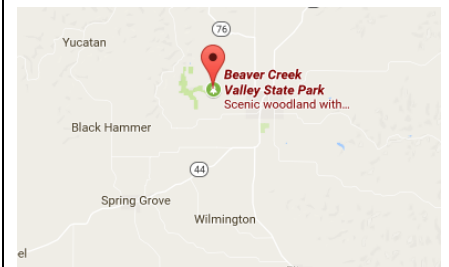
Hiking, biking

Of Interest

Nestled in the blufflands of southeastern Minnesota, Beaver Creek Valley State Park is known for its clear streams fed by the "Big Spring." Its streams are home to brown and native brook trout. In spring, wildflowers that blanket the woodland hills and valleys attract migratory songbirds like the rare Acadian flycatcher, Cerulean warbler, and Louisiana water thrush. These birds nest in the park. A hiking trail meanders along the stream and up into a maple-basswood and oak forest. Campers are lulled to sleep by the murmuring stream.

Directions

Contact the park directly for driving directions.



MINNESOTA

Canby

Stone Hill Regional Park

Park #8866069

Site Information

Full hookups. Partial sites. 30 AMP. Picnic table.

Amenities/Facilities

Restrooms, showers, play area

Rate: \$15-\$23

Contact Information

1801 Co Rd 30
Canby, MN
(507) 223-7586

Special Attractions

- Canby Creek

Recreation

Hiking, biking, fishing, swimming, boating

Of Interest

Nestled in the blufflands of southeastern Minnesota, Beaver Creek Valley State Park is known for its clear streams fed by the "Big Spring." Its streams are home to brown and native brook trout. In spring, wildflowers that blanket the woodland hills and valleys attract migratory songbirds like the rare Acadian flycatcher, Cerulean warbler, and Louisiana water thrush. These birds nest in the park. A hiking trail meanders along the stream and up into a maple-basswood and oak forest. Campers are lulled to sleep by the murmuring stream.

Directions

At the 4-way stop junction of Hwy 68 & 75 in Canby, go west on Hwy 68 approximately 2 blocks (follow signs), turn left onto County Road 30 and go approximately 1 mile to Stone Hill Park.



MINNESOTA

Crookston

Central Park Campground

Park #8866070

Site Information

Partial sites. 15 AMP. Picnic table.

Amenities/Facilities

Wi-Fi, restrooms, showers, play area

Rate: \$12

Contact Information

Crookston, MN
(218) 281-1232

Special Attractions

- Red Lake River

Recreation

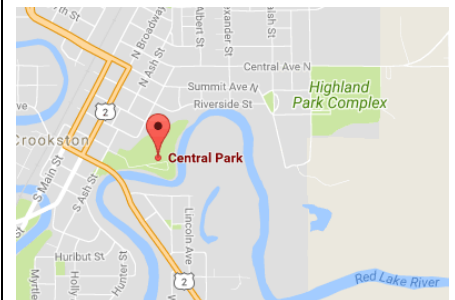
Hiking, biking, fishing, swimming, boating

Of Interest

Central Park is a spacious property along the scenic Red Lake River featuring camping (bath house, Wi-Fi, and RV water/electrical hookups available), disc golf, a fishing dock, and boat access. The 16-site campground opens in May and closes at the end of September. Central Park is located within easy walking distance of the indoor community pool, public library, downtown shopping, and the historic Grand Theatre. The park is just off of State Highway #2 as it crosses the Red Lake River. No advanced reservations are required. The park is host to the annual Ox Cart Days celebration the third weekend of August.

Directions

Contact the park directly for driving directions.



MINNESOTA

Dawson

Dawson City Park Campground

Park #8866071

Site Information

Partial sites. 30 AMP. Picnic table.

Amenities/Facilities

Restrooms, play area

Rate: \$20-\$25

Contact Information

298 SE 2nd St
Dawson, MN
(320) 769-2154

Special Attractions

- Bonanza Creek
- Klondike River
- Yukon River

Recreation

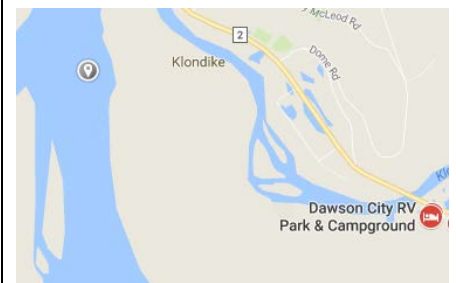
Hiking, biking, fishing, swimming, boating

Of Interest

Full service RV Park & Campground located 1 mile south of Dawson City, Yukon, Canada. Famous Bonanza Creek runs right through our park.

Directions

1 mile south of Dawson City



MINNESOTA

Deer River Winnie Dam Campground Park #8866072

Site Information

Partial sites. 30 AMP. Picnic table.

Amenities/Facilities

Restrooms, play area

Rate: \$18-\$20

Contact Information

Deer River, MN
(218) 326-6128

Special Attractions

- Winnibigoshish Lake
- Chippewa National Forest

Recreation

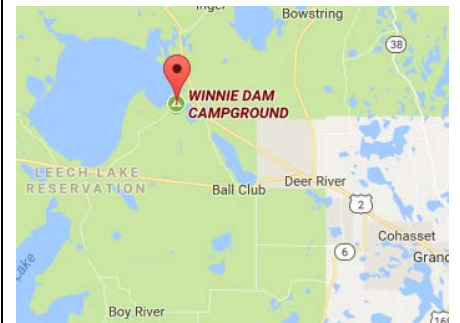
Hiking, biking, fishing, swimming, boating

Of Interest

Winnie Dam Campground is situated in the heart of northern Minnesota's lake country on scenic Winnibigoshish Lake in the Chippewa National Forest.

Directions

From Deer River, Minnesota, take Highway 2 west for one mile. Turn right on Highway 46 and go 12 miles. Turn left on Itasca County 9 and continue 2 miles, then turn left at signs and follow to the campground.



MINNESOTA

Detroit Lakes Country Campground Park #1655

Country Campground offers families a great place to spend a camping getaway. We have an assortment of indoor & outdoor activities to cover most weather situations. Providing quiet & clean surroundings for you and your family is something we pride ourselves on!

Site Information

30 full service 40' x 60' sites.
Full hookup sites. 16 pull thru sites. 20/30/50 AMP service.
Can accommodate various size RVs

Amenities/Facilities

Each site has free Wi-Fi, Dish Network, picnic tables with concrete pad, fire ring, water, sewer, and electricity.
Recreation hall, kitchenette, restrooms, showers, laundry, exercise room, firewood, ice, small store w/ treats, ice cream, coffee, pet friendly!

Rate: \$38

Contact Information

13639 260th Avenue
Detroit Lake, MN 56501
218.847.9621

Counrycampground.mn@aol.com

www.countrycampground.org

Special Attractions

- Detroit Lakes
- Golf
- Swimming – Mile Long Beach
- Fishing
- Shopping
- Boating
- Outdoor Music Festival

Recreation

Paddle boats, walking, 2 children's playgrounds, basketball, volleyball, 9-hole chipper golf course, horseshoes, croquet, bocce ball, foosball, pool tables, air hockey, and ping pong.

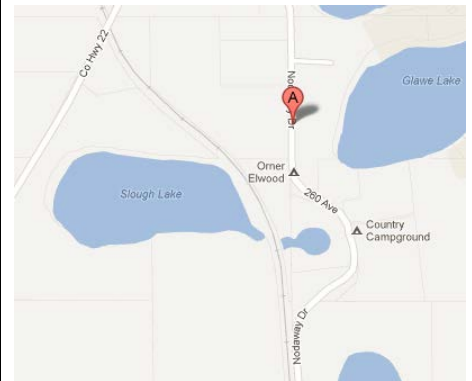
Of Interest

Country Campground is located just 5 minutes from beautiful Detroit Lakes, in the heart of Minnesota's 10,000 lakes. We are just minutes away from golfing, swimming at the city beach, fishing, shopping, and the country's largest outdoor music festival (WE Fest), among many other festivals, fairs, flea markets and occasions throughout the summer.



Directions

Please use the park's directions, or put the park's street address into Google Maps at <https://maps.google.com>



MINNESOTA

Elmore

Woods Lake Park

Park #8866073

Site Information

Partial sites. 20/30 AMP.
Picnic table.

Amenities/Facilities

Restrooms, showers, play area

Rate: \$20

Contact Information

3451 380th Ave
Elmore, MN
(507) 943-3543

Special Attractions

- Middle Branch Blue Earth River
- West Branch Blue Earth River

Recreation

Hiking, biking, fishing,
swimming, boating

Of Interest

Lots of outdoor recreational and
sightseeing opportunities.

Directions

Contact the park directly for
driving directions.



MINNESOTA

Finland

Eckbeck Campground

Park #8866074

Site Information

Partial sites.

Amenities/Facilities

Restrooms

Rate: \$12

Contact Information

Finland, MN
(218) 226-6365

Special Attractions

- Tettegouche State Park
- Lake Superior

Recreation

Hiking, biking, fishing, swimming, boating

Of Interest

Eckbeck Campground and Day Use Area is approximately 3 miles from Lake Superior and Tettegouche State Park, offers the visitor a great alternative to the more developed and heavily used state parks along the North Shore.

Directions

Contact the park directly for driving directions.



MINNESOTA

Garden City Shady Oaks Campground Park #1658



Peaceful, quiet and relaxing, the campground is located on the banks of the Watonwan River and is especially suited for private, quiet camping or for groups. Canoe landings, fishing, hiking trail, biking, playground equipment, and volleyball offer a variety of activities.

Site Information

70 sites. Full hookup sites. Tent sites 20/30/50 AMP service. Can accommodate any size RV

Amenities/Facilities

Hot showers, restrooms, dump station, canoe launches, picnic tables, fire rings, open shelters, garbage pickup, firewood, ice, bird sanctuary

Rate: \$20

Contact Information

340 Fairgrounds St.
Garden City, MN 56034
507.546.3986

shadyoaksmn@aol.com

www.shadyoakscampground.org

Special Attractions

- Crystal Lake
- Mankato
- Blue Grass Festival
- Blue Earth County Fair

Recreation

Horseshoes, softball, canoeing, hiking, fishing, weekend hayrides, volleyball, basketball, arcade

Of Interest

Surrounded on 3 sides by the Watonwan River.

Directions

Highway 169 to Garden City. In Garden City watch for the signs.



MINNESOTA

Garfield

Oak Park Kampground

Park #985758



Located in Garfield, Minnesota, just six miles from Alexandria, we truly are a camper's oasis nestled in the heart of Central Minnesota's lakes area. Our 43-acre park-like setting includes three ponds, mature shade trees, and is surrounded by pristine lakes with unbeatable fishing, first class golf, antique shopping, and adventure for all ages.

Site Information

Full hookups. Partial sites.
20/30 AMP. Pull through sites.
Back in sites. Fire rings.

Can accommodate RVs up to 40'

Amenities/Facilities

Wi-Fi, restrooms, showers,
dump station, and camp store.

Rate: \$40

Contact Information

9561 County Rd. 8
Garfield, MN 56332
(320) 834.2345

www.oakparkcampground.com

info@oakparkcampground.com

Special Attractions

- Lobster Lake

Recreation

Walking, biking, swimming pool,
horseshoes, hiking, and
playground.

Of Interest

Oak Park Kampground is the ideal location for your family's summer camping adventure. With 59 RV sites arranged on 43 acres of rolling hills, an outdoor pool, a softball field, horse shoe pits, and close access to area fishing and attractions, there is definitely something for everyone.

Directions

From the East: Take Exit 97, turn right onto Co. Rd. 40, go 1 1/2 miles, turn left onto Co. Rd. 8. Oak Park is 1 1/4 miles on your right. Coming from the West: Take Exit 97, turn left onto Co. Rd. 40, go 1 1/2 miles, turn left onto Co. Rd. 8. Oak Park is 1 1/4 miles on your right.



MINNESOTA

Glenwood Chalet Campground Park #8866075

Site Information

Full hookups. Partial sites.
30/50 AMP. Picnic table.

Amenities/Facilities

Restrooms, showers, play area,
outdoor games

Rate: \$15-\$20

Contact Information

Glenwood, MN
(320) 634-5433

Special Attractions

- Lake Minnewaska

Recreation

Hiking, biking, fishing,
swimming, boating

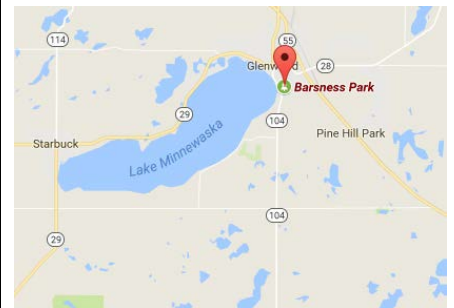
Of Interest

The 300-acre park located on the southern edge of the City of Glenwood, has a campground with full hookups, electrical hookups, tent sites and shower facilities. Many sites offer a view of Lake Minnewaska.

There are four miles of hiking trails within the park and 150 acres is a wildlife preserve.

Directions

Contact the park directly for driving directions.



MINNESOTA

Grand Marais

Golden Eagle Lodge & Campground

Park #1659

Welcome to Golden Eagle Lodge, a family oriented, year-round resort. We are located on Flour Lake in Northeastern Minnesota on the historic Gunflint Trail and are surrounded by the Superior National Forest. As we are the only residents on the lake, you can look forward to quiet and solitude. We offer modern, housekeeping cabins to ensure comfort during your stay in the North Woods.



Site Information

All sites have a tent pad, picnic table, fire ring, water, and 20/30/50 AMP service. Some pull thru sites. RVs up to 48'

Amenities/Facilities

Free Wi-Fi in lodge, hot showers, bath house, ice, tipi & nature center, dump station, camp store, personal site escort, interior gravel roads, fire pits, pet run, and handicap accessible.

Rate: \$37

Contact Information

468 Clearwater Road
Grand Marais, MN 55604
218.388.2203
800.346.2203

info@golden-eagle.com

www.goldCovenantHillsCampen-eagle.com

Special Attractions

- Grand Marais
- Historic Gunflint Trail
- Honeymoon Bluff
- Boundary Waters Canoe Area Wilderness

Recreation

Fishing, biking, hiking, canoe & kayak rentals, swimming beach w/dock (charges apply), and nature trails. Boat rentals: Motor and Pontoon (please go to [website](#) for detailed information).

Of Interest

The Main Lodge contains our office and a small gift shop. We have many souvenirs, books, maps, tackle, live bait, ice cream, candy, cold pop, ice and limited groceries. We also sell all Minnesota fishing, hunting and ski licenses. A common room, with stone fireplace, invites guests to come in and sit, enjoy coffee, tea or hot chocolate, and read and look at our many reference books and games.

Directions

Head north up on the Gunflint Trail (Cook County #12) 27 miles to Clearwater Rd, CC#66, Right turn, than 2.5 miles to driveway to lodge, right turn, 7/8 mile into lodge area. Large signs on Clearwater RD.



MINNESOTA

Grand Marais Trails End Campground Park #8866076

Site Information

Partial sites.

Amenities/Facilities

Restrooms

Rate: \$16-\$22

Contact Information

Grand Marais, MN
(218) 387-1750

Special Attractions

- Saganaga Lake
- Seagull Lake

Recreation

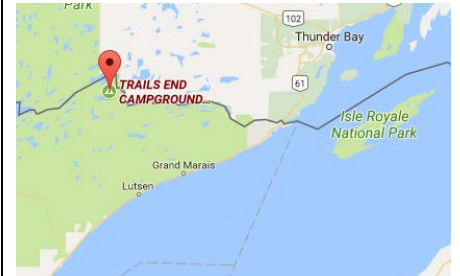
Hiking, biking, fishing, swimming, boating

Of Interest

Trail's End sits along the Seagull River and provides access to Seagull, Gull and Saganaga Lakes. Numerous species of wildlife live in and around the campground, and blueberries grow abundantly on the forest floor.

Directions

From Grand Marais, Minnesota, take Gunflint Trail (County Road 12) 57 miles north. Gunflint Trail ends at Trail's End Campground.



MINNESOTA

Lake City

Lake Pepin Campground

Park #8866077

Site Information

Full hookups. Partial sites.
30/50 AMP. Picnic table.

Amenities/Facilities

Wi-Fi, restrooms, showers,
laundry, dump station, rec room,
play area

Rate: \$16-\$28

Contact Information

1818 N High St
Lake City, MN
(651) 345-2909

www.lakepepincampground.com

Special Attractions

- Mississippi River
- Lake Pepin

Recreation

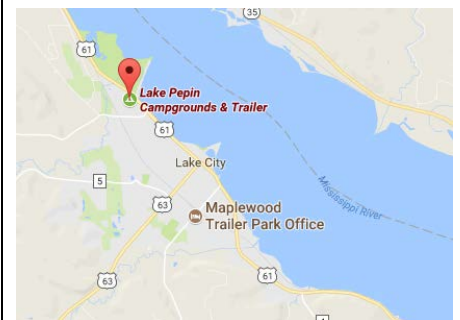
Hiking, biking, fishing,
swimming, boating

Of Interest

Located on State Highway 35 in Pepin, WI, Lake Pepin Campground and Motel is a quaint, convenient place to stay while you explore West-Central Wisconsin, South-Eastern Minnesota and the Mississippi Valley. Located mere blocks from the famed Lake Pepin, the widest naturally occurring lake on the Mississippi River, Lake Pepin Campground and Motel offers campers and lodgers a small-town feel with nearby lake access and attractions.

Directions

Contact the park directly for driving directions.



MINNESOTA

Lanesboro

Eagle Cliff Campground

Park #1661



Located just three miles east of Lanesboro, Minnesota, Eagle Cliff offers something for everyone. Cyclists, water enthusiasts, fishermen and hunters will enjoy the natural beauty of the area, the Root River, and the 60-mile paved trail.

Site Information

70 sites. Full hookup sites. Pull thru sites. Back in sites. Tent sites 20/30/50 AMP service. Can accommodate RVs up to 40'+

Amenities/Facilities

Wi-Fi, clean bathrooms, laundry, dump station, game room, fire rings, security, BBQ, recycling, camp store, handicap accessible, boat ramp, picnic shelter, playground

Rates: \$35-\$40

Contact Information

35455 State Highway 16

Lanesboro, MN 55949

507.467.2598

eaglecliffcampground@gmail.com

www.eagle-cliff.com

Special Attractions

- Root River
- Harmony-Preston Valley State Trails
- Historic Lanesboro
- Wine Tasting
- Segway Tour

Recreation

Canoe & kayak rentals, volleyball, horseshoes, tube & bike rentals, hiking, rollerblading, cross country skiing, horseback riding, mini golf, cave tours, mushroom hunting, geocaching, trolley ride

Of Interest

1,000's of acres of nearby state land for hunting and nature watching.

Directions

Located on MN State Highway 16 just 3 miles east of Lanesboro.



MINNESOTA

Le Sueur

Peaceful Valley Campground

Park #1662



Peaceful Valley Campground sits in a quiet, picturesque valley near the Minnesota River just 20 minutes north of Mankato and 50 minutes south of Minneapolis/St. Paul off of US Hwy 169. Our property consists of 37 acres of wooded hillsides and large open grassy areas.

Site Information

32 sites. Full hookups. 30/50 AMP service. Can accommodate RVs up to 60'

Amenities/Facilities

Wi-Fi, restrooms, showers, pavilion, store, basic camping supplies, ice, and firewood.

Rate: *Call for rates*

Contact Information

33952 348th Street
Le Sueur, MN 56058
507.665.2297

pvcamping@gmail.com

www.pvcamping.com

Special Attractions

- Valley Fair
- Target Field
- Minnesota Zoo
- Mall of America
- Renaissance Festival

Recreation

Playgrounds, nearby pool/waterslide, restaurants, public library, and grocery store.

Of Interest

If you've been searching for a quiet, peaceful, out in the woods place for your next camping trip, or simply need a quiet place for an overnight stay, you've come to the right place.

Directions

Located 1 mile south of Le Sueur on Highway 169. Proceed to 348th Street and go west 1/3 of a mi to the campground sign which will be on the right.



MINNESOTA

Litchfield

Lake Ripley Campground

Park #8866078

Site Information

Full hookups. Partial sites. 30 AMP. Picnic table.

Amenities/Facilities

Restrooms, showers, play area

Rate: \$20-\$25

Contact Information

1810 S Ripley Dr
Litchfield, MN
(320) 693-7201

Special Attractions

- Lake Ripley

Recreation

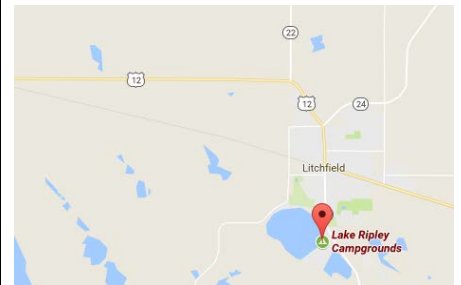
Hiking, biking, fishing, swimming, boating

Of Interest

Lake Ripley Campground is located on the beautiful shores of Lake Ripley.

Directions

Contact the park directly for driving directions.



MINNESOTA

Madelia

Madelia Campground

Park #8866079

Site Information

Full hookups. Partial sites.
30/50 AMP. Picnic table.

Amenities/Facilities

Restrooms, showers, play area,
outdoor games, swimming pool,
golf

Rate: \$17-\$22

Contact Information

116 W Main St
Madelia, MN
(507) 642-3245

Special Attractions

- Watonwan River

Recreation

Hiking, biking, fishing,
swimming, boating

Of Interest

Lots of nearby sightseeing and
recreational opportunities.

Directions

Contact the park directly for
driving directions.



MINNESOTA

Mahnomen

Shooting Star Casino & RV Park

Park #8866080

Site Information

Full hookups. Partial sites.
30/50 AMP. Picnic table.

Amenities/Facilities

Wi-Fi, restrooms, showers,
laundry, rec room, play area,
outdoor games, heated pool, hot
tub

Rate: \$20

Contact Information

777 Casino Drive
Mahnomen, MN
(800) 453-7827

Special Attractions

- Shooting Star Casino

Recreation

None

Of Interest

All the comforts of home. All the fun of Shooting Star Casino. You'll find them both at Shooting Star's on-premise RV park. This paved park offers 47 deluxe sites complete with water, sewer and electric hookups, plus shower and laundry facilities. Security patrols monitor the grounds around the clock to ensure your peace of mind.

Directions

Contact the park directly for driving directions.



MINNESOTA

McGregor

Savanna Portage Campground

Park #8866081

Site Information

Partial sites. 30 AMP. Picnic table.

Amenities/Facilities

Restrooms, showers, play area, outdoor games, boat rentals

Rate: \$15-\$23

Contact Information

55626 Lake Pl
McGregor, MN
(218) 426-3271

Special Attractions

- Mississippi River
- Loon Lake

Recreation


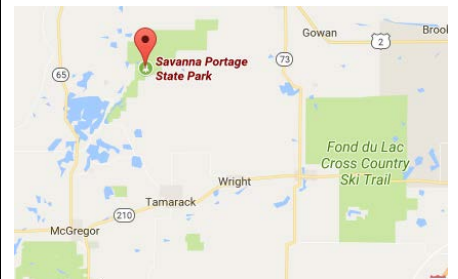
Biking, hiking, swimming, fishing, boating

Of Interest

Savanna Portage State Park has 15,818 acres of rolling hills, lakes, and bogs. The Continental Divide marks the great division of water: water to the west flows into the Mississippi River; water to the east runs into Lake Superior. Visitors can hike the Continental Divide Trail and see forested vistas. During the summer, visitors enjoy swimming at Loon Lake. Bike enthusiasts can pedal on roads, or on dirt trails designated for mountain bikes. With four fishing lakes and a river, it's common for anglers to catch pan fish, trout and bass. Come winter, this park offers snowmobilers approximately 32 miles of trails to explore.

Directions

Contact the park directly for driving directions.



MINNESOTA

Montevideo

Lagoon Park Campground

Park #8866082

Site Information

Partial sites. 30/50 AMP.
Picnic table.

Amenities/Facilities

Restrooms, showers, laundry,
play area

Rate: \$20

Contact Information

103 Canton Ave
Montevideo, MN
(320) 269-6575

Special Attractions

- Chippewa River

Recreation

Biking, hiking, swimming,
fishing, boating

Of Interest

Lagoon Park has ten campsites,
eight with water and electrical
hookups, and provides modern
bathroom and shower facilities.
Availability is on a "first
come/first served" basis.

Directions

Contact the park directly for
driving directions.



MINNESOTA

Orr

Echo Lake Campground

Park #8866083

Site Information

Partial sites.

Amenities/Facilities

Restrooms, play area

Rate: \$10

Contact Information

Orr, MN
(218) 666-5251

Special Attractions

- Echo Lake
- Superior National Forest

Recreation

Biking, hiking, swimming, fishing, boating

Of Interest

Echo Lake is located on the west end of the Echo Trail, a remote country road that traverses through the heart of the western Superior National Forest. This quiet campground where the sounds of birds and the wind are often heard, is a peaceful alternative to the hustle and bustle of the area's resort scene. A variety of campsites, activities and amenities offer a comfortable stay for RV, trailer and tent campers.

Directions

From Orr, Minnesota, take St. Louis County Road 23 for 16 miles to Buyck. At Buyck, County Road 23 turns into County Road 24. Continue on County Road 24 for 4 miles to the Echo Trail. Turn right onto the Echo Trail and continue 0.8 miles to the Echo Lake Campground.



MINNESOTA

Owatonna River View Campground Park #985759



River View Campground is located a mile south of Owatonna, MN, in a beautiful country setting, nestled among giant oak trees and bordered by the Straight River.

Site Information

Full hookups. Partial sites.
20/30/50 AMP. Pull through sites. Back in sites. Cement patios. Fire rings. Picnic tables.

Can accommodate RVs up to 45'

Amenities/Facilities

Wi-Fi, restrooms, showers, laundry, dump station, camp store, and RV storage.

Rate: \$40

Contact Information

2554 SW 28th St.
Owatonna, MN 55060
(507) 451.8050

rvcg.contact@gmail.com

www.riverviewcampgroundminnesota.com

Special Attractions

- Straight River
- Orphanage Museum
- Amphibian Discovery Zoo

Recreation

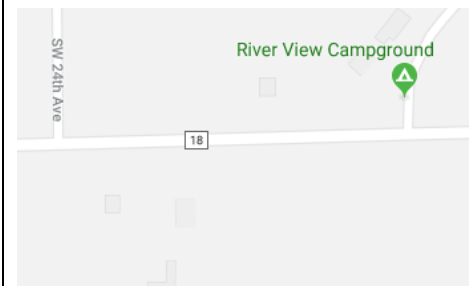
Walking, biking, nature viewing, fishing, horseshoes, and indoor swimming pool.

Of Interest

River View Campground is located on 27 acres of rolling countryside with giant oak trees. Nestled alongside the lazy flowing Straight River on the southwest corner of Owatonna, Minnesota. Whether you are rolling out a sleeping bag or rolling along in a mini-motel River View Campground has a place for you!

Directions

From I-35, take Exit 40B onto Hwy. 14 West. Drive 1-mile West on 14 & exit on 39th Ave / City Rd. 7. Go South, left through round-a-bout. In 1/3 mile, turn Left (East) on County Rd 18 / SW 28th St. Drive roughly 1.2 miles & park entry on the left.



Pequot Lakes

Windwedge Golf & RV Park

Park #985760

Wildwedge Golf & RV Park

All RV sites include full hook-ups with water, sewer, 20/30/50-amp service, cable tv (small fee, may not be available on all sites), free Wi-Fi, picnic tables and fire rings. All sites are large (at least 50' x 100') and are available for nightly, weekly or seasonal rentals.

Site Information

Full hookups. 20/30/50 AMP.
Pull through sites. Back in sites.
Fire rings. Tent sites. Can accommodate various size RVs

Amenities/Facilities

Wi-Fi, restrooms, showers, laundry, and handicap accessible.

Rate: \$40-\$50

Contact Information

32792 Paul Bunyan Trail Dr.
Pequot Lakes, MN 56472
(218) 568.5000

www.wildwedge.com

reservations@wildwedge.com

Special Attractions

- Whitefish Lakes Area
- Brainerd Lakes Area

Recreation

Walking, biking, mini-golf (\$), maze (\$), playground, and clubhouse.

Of Interest

Whether your passion is golfing, fishing, boating, hiking or simply a relaxing weekend escape with your family and friends, RVing is a wonderful way to have fun affordably and, therefore, more often. There is so much to do and see in the Whitefish Lakes Area and Brainerd Lakes Area, you will need many days to explore it all. Everything from great shops to golf courses and hiking/biking trails, to amusement parks, waterslides and fun recreational rentals.

Directions

From the north on 371, turn right just after Jenkins sign. From N, turn left on CO Rd 16 stoplight and take first right onto Frontage Rd by AmericInn & drive to the end of Frontage Rd.



MINNESOTA

Pillager

Rock Lake Campground

Park #8866084

Site Information

Partial sites.

Amenities/Facilities

Restrooms

Rate: \$14

Contact Information

Pillager, MN
(218) 825-3075

Special Attractions

- Rock Lake

Recreation

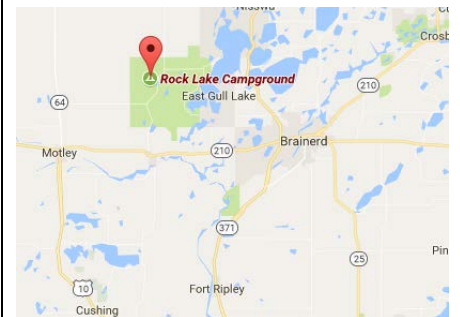
Biking, hiking, swimming, fishing, boating

Of Interest

The campground has 48 sites, of which 13 are lakeside sites. One-third of the sites will fit a 30-foot RV. There are also swimming and water access, fishing, and nature trails.

Directions

Contact the park directly for driving directions.



MINNESOTA

Pine City Pokegama Lake RV Park & Golf Park #1665



Located 5 miles from Pine City and 12 miles from Hinckley.

Site Information

157 sites. Full hookups. Partial sites. Seasonal sites. 30/50 AMP service.

Can accommodate various size RVs

Amenities/Facilities

Restrooms, showers, rec room, screened picnic shelter, firewood, store, ice, adult rec center, fire rings, picnic tables, and fish cleaning house.

Rate: \$36

Contact Information

19193 Island Resort Rd.
Pine City, MN 55063
320.629.6552
www.woischkes.com

Special Attractions

- Banning State Park
- Pine County Historical Museum
- Sturgeon Lake
- Kettle River
- Sandstone History & Art Center

Recreation

Golf, heated pool, lounge w/ TV, game machines, pool tables, fitness center, playground, horseshoes, Frisbee golf, basketball, public boat launch nearby, boating, skiing, and fishing.

Of Interest

Be sure and check out our Facebook page for upcoming events and updates!

Directions

Take exit 171 off of 35W. Travel west 4 mi to Island Resort Road and then make a left on Island Resort Road and continue 1 block to Pokegama Lake RV Park.



MINNESOTA

Pine River Riverview RV Park & Campground Park #1666



Located just three miles east of Lanesboro, Minnesota, Eagle Cliff offers something for everyone. Cyclists, water enthusiasts, fishermen and hunters will enjoy the natural beauty of the area, the Root River, and the 60-mile paved trail.

Site Information

24 sites. Full hookup sites. Pull thru sites. Back in sites. Partial sites. Tent sites 20/30/50 AMP service. RVs up to 42'

Amenities/Facilities

Restrooms, showers, laundry, dump station, picnic tables, fire rings, clubhouse, playground, game room

Rate: \$39

Contact Information

3040 16th Ave SW
Pine River, MN 56474
218.587.4112
riverviewrv@tds.net
www.pinerivermn.com

Special Attractions

- Paul Bunyan Trail
- Pine River Golf Course
- MN Resort Museum

Recreation

Horseshoes, ping pong, biking, volleyball, canoe rentals, fishing

Of Interest

Just 2 miles from Pine River and 4 miles from Jenkins

Directions

Located 2 miles south of Pine River on Highway 371. At Jct CR44, go east and head 1 block. Make a right at the Riverview RV Park sign.



MINNESOTA

Pipestone

Pipestone RV Campground

Park #1667



Pipestone RV Campground is a great place for your camping experience. We have sites that accommodate all styles from rustic tenting to grassy pads with water and electric to large Big Rig pull-thrus that offer 50 AMP, sewer and cable TV. Our 3,200-square foot indoor pavilion is available for large group events.

Site Information

62 grassy, level, full hookup sites, with 30/50 AMP service. Many pull thrus are available. 10 tent sites. Can accommodate RVs up to 70'

Amenities/Facilities

Wi-Fi, cable TV (extra), restrooms, laundry, dump station, showers, game room

Rates: \$40-\$45

Contact Information

919 N Hiawatha Ave
Pipestone, MN 56164
507.825.2455

pipestonervcampground@gmail.com

www.pipestonervcampground.com

Special Attractions

- Pipestone National Monument
- Several State Parks
- Hiawatha Pageant grounds

Recreation

Volleyball, basketball, biking, playground, heated pool, 18-hole mini golf course, lawn games, skateboard park (nearby), planned activities

Of Interest

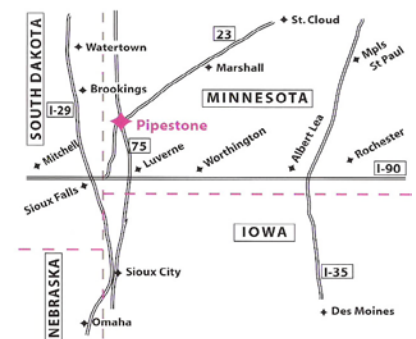
Hikers and bikers love the Pipestone area. Our campground is across the street from the Pipestone National Monument and the Hiawatha Pageant grounds. We are close to restaurants and shops and only a 7-block walk to Historic Downtown Pipestone.

Directions

At I90 go north on State Rd 23 about 28 miles to Hiawatha Ave and turn left, Pipestone RV is one mile ahead.

Please use the park's directions, or put the park's street address into Google Maps at

<https://maps.google.com>



MINNESOTA

Preston

Maple Springs Campground & Country Store Park #1668



Our campground is on a century old farm, nestled in a valley formed by Forestville Creek. Come, spend some quality time with your family or alone and unwind in our quiet campground. Fish, hike our nature trails, count the many species of birds that abound in our valley and let the gurgling stream lull **you to sleep.**

Site Information

69 sites. Full hookup sites. Back in sites. Partial sites. Tent sites
30/50 AMP service. Can accommodate RVs up to 44'

Amenities/Facilities

Wi-Fi, phone, fire wood, ice, fishing supplies, RV supplies, propane, recycling, picnic tables, fire rings, 3 comfort stations, and emerald green grass!

Rate: \$35-\$40

Contact Information

21606 CO 118
Preston, MN 55965
507.352.2056
maplecamp@hmtel.com
www.maplespringscampground.com

Special Attractions

- Laura Ingles Wilder Museum
- Large Amish Community
- Harmony-Preston State Trails
- Forestville State Park

Recreation

Walking trails, biking, volleyball, trout fishing
Nearby: caves, golf courses

Of Interest

We are within hiking distance of *Forestville/Mystery Cave State Park*, just minutes from two famous caves, the bike trail, area golf courses, canoe & kayak streams, a large *Amish* community, *Mayo Clinic* and two *Laura Ingalls Wilder* sites.

Directions

At Highway 16, go south on CO Road 5 and proceed 4 miles. Turn left on CR 118 and go 1.5 mi and make a left into Maple Springs Campground



MINNESOTA

Randall

Innsbrook Motel & RV Park

Park #1669

Innsbrook Motel And RV Park, LLC

Located at the gateway of Minnesota's recreational playground, the Innsbrook Motel and RV Park is the perfect location for relaxing accommodations to satisfy everyone. If you are looking for the amenities of home or a RV site under the clear skies glittered with stars, we have what the weekend orders. No matter what your choice, you will experience the rich rustic charm and hospitality of the local community, a place where a smile and a friendly greeting is still commonplace.

Site Information

6 sites. Full hookup sites. Pull thru sites. Grassy sites. 30/50 AMP service. Can accommodate various size RVs

Amenities/Facilities

Wi-Fi, onsite motel, picnic area, propane, firewood

Rate: \$27-\$30

Contact Information

120 W. 6th Street
Randall, MN 56475
320.749.2650

innsbrookmotel@earthlink.net

www.innsbrookmotelrvpark.com

Special Attractions

- Round Lake
- Fish Trap Lake
- Lake Shamineau
- Lake Alexander
- Camp Ripley

Recreation

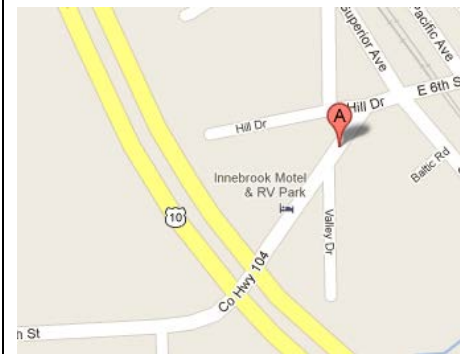
Horseshoes

Of Interest

There is plenty of space to park your rig and charge your batteries if needed. There are also several marine supply stores in the area to assist your aquatic needs as well.

Directions

Take highway 10 to CR 104, make a right onto CR 104 and make the first left. Innsbrook will be located at the intersection.



MINNESOTA

Shafer

Wildwood RV Park & Campground Park #985761



Site Information

Full hookups. Partial sites.
30/50 AMP. Pull through sites.
Back in sites. Tent sites. Picnic
tables. Fire rings.

Can accommodate various size
RVs

Amenities/Facilities

Wi-Fi, restrooms, showers,
camp store, and dump station.

Rate: \$38-\$55

Contact Information

20078 Lake Blvd.
Shafer, MN 55074
(651) 465.6315

www.wildwoodcamping.com

Special Attractions

- Scenic Boat Tours
- St. Croix River
- Wild Mountain Rec Area
- Taylors Falls

Recreation

Walking, biking, canoeing, golf,
hiking, heated pool, clubhouse,
volleyball, playground, and
basketball.

Of Interest

Lots of outdoor recreation and
sightseeing opportunities.

Directions

Coming from downtown Taylors
Falls, take Hwy 8 three miles.
Wildwood campground is
located on the right hand side of
Hwy 8 before the roundabout.



MINNESOTA

Thief River Falls Fall's Stay N' Play Park #1671

New park built in 2009 has an 18-hole mini golf course, arcade and clubhouse!



Site Information

33 full hookup sites with
20/30/50 AMP service.

Can accommodate any size RV

Amenities/Facilities

Wi-Fi, cable TV, large picnic
area, bath house, laundry, dump
station, clubhouse, and large
24-hour store.

Rate: \$26

Contact Information

17107 US Hwy 59 NE
Thief River Falls, MN 56701
218.681.7066

Special Attractions

- Located 60 miles from Grand Forks, ND
- 90 Miles from Detroit Lakes, MN

Recreation

18-hole mini golf course, arcade,
and club house.

Of Interest

Car, truck and pet wash is located
next door.



Directions

For detailed directions, please put
the park's street address into
Google Maps at
<https://maps.google.com>



MINNESOTA

Tower

HooDoo Point Campground Park #985762



We are located on the southern shores of beautiful Lake Vermilion in Tower, Minnesota. Enjoy the Lake by experiencing camping at its best, by launching a boat from one of several docks for world class fishing or swim and relax on the sandy beach. Featuring campsites to suit everybody's needs ranging from primitive sites to full hookups for the largest of motorhomes, HooDoo Point is able accommodate just about all lifestyles.

Site Information

Partial sites. 20/30/50 AMP.
Pull through sites. Back in sites.
Tent sites. Picnic tables. Fire rings. Can accommodate RVs up to 40'

Amenities/Facilities

Wi-Fi, restrooms, showers, dump station

Rate: \$34-\$40

Contact Information

5788 HooDoo Point Rd.
Tower, MN 55790
(218) 753.6868

www.hoodoopointmn.com

hoodoopointmn@yahoo.com

Special Attractions

- Lake Vermilion

Recreation

Walking, biking, nature viewing, fishing, boating, boat ramp, playground

Of Interest

Hoodoo Point Campground features nearly 70 reservable campsites along with 27 seasonal sites. It is located on the eastern half of Lake Vermilion. The Lake of over 40,000 acres offers world class fishing of many species of fish, most notably of walleyes and muskies. In 2012, a 32" walleye and a 55" muskie were caught and released. We invite you to come see for yourself why Lake Vermilion's natural beauty captivate so many.

Directions

Go north on Hwy 53, then turn east on Hwy 169. Turn north on Cedar St, and then west on Hoodoo Point Rd to campground.



MINNESOTA

Vergas

Heisler's Country Camping Park #1672

Located 15 miles from Detroit Lakes and 20 miles from Pelican Rapids.

Site Information

51 sites. Full hookups. 30/50 AMP service.

Can accommodate any size RV

Amenities/Facilities

Restrooms, showers, rec hall, picnic area, firewood, laundry, gas, car wash, propane, fishing licenses, ATM, and pub!

Rate: \$30

Contact Information

31870 Co Highway 130
Vergas, MN 56587
218.342.2233

Special Attractions

- Northern Lights Casino
- Lakes
- Golf Courses

Recreation

Pool tables, basketball, volleyball, and playground.

Of Interest

Nearby public access to 4 lakes.



Directions

Located 1 mi south of Vergas on County Rd. 4 Make a right on Co Highway 130.



MINNESOTA

Victoria

Lake Auburn Campground

Park #8866085

Site Information

Partial sites.

Amenities/Facilities

Restrooms, play area

Rate: \$16-\$19

Contact Information

7290 Victoria Drive
Victoria, MN
(763) 694-1112

Special Attractions

- Lake Auburn

Recreation

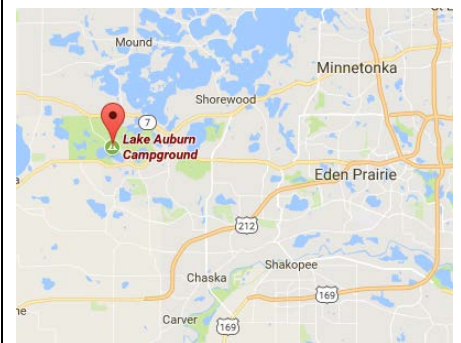
Biking, hiking, swimming, fishing, boating

Of Interest

For an authentic camping experience, try the Lake Auburn campground. This 57-site rustic public campground is located near an unguarded beach, play equipment, miles of trails and other park amenities for true outdoor fun

Directions

Contact the park directly for driving directions.



MINNESOTA

Wadena

Sunnybrook Park & Campground

Park #8866086

Site Information

Full hookups. Partial sites.
30/50 AMP. Picnic table.

Amenities/Facilities

Restrooms, showers, laundry,
play area

Rate: \$15-\$30

Contact Information

Wadena, MN
(218) 631-7711

Special Attractions

- Whiskey Creek

Recreation

Biking, hiking, swimming, fishing

Of Interest

This beautiful park features fishing (age 0-16 & 65 and older) in Whiskey Creek, (stocked with rainbow trout, crappies, and sunfish), picnic area, children's playground, semi-enclosed shelters, campground area with full hook-up and tent sites, two camping cabins, softball fields, frisbee golf, volleyball area and a children's zoo, which includes buffalo, whitetail deer, peacocks, and golden pheasants.

Directions

Contact the park directly for driving directions.



MINNESOTA

Walker

Trails RV Park

Park #1675



Trails RV Park is a full-service RV park located in north central Minnesota, 4 miles north of Walker in the Chippewa National Forest at the junction of State Hwy 371 & 200.

Site Information

84 sites. Full hookup sites. Pull thru sites.

Can accommodate any size RV

Amenities/Facilities

Wi-Fi, cable TV, shower house, playground, fire ring, picnic table, restaurant, snack bar, recycling, boat ramp, coin laundry, fish cleaning house, deck/porch, boat storage available

Rate: \$44

Contact Information

9424 State 371 NW

Walker, MN 56484

218.547.1138

877.280.0322

trailsrvpark@gmail.com

www.trailsrvpark.com

Special Attractions

- Paul Bunyan Trail
- Heartland State Trails
- North County Hiking Trail
- Ranch House Supper Club
- Northern Lights Casino
- Forest Edge Winery
- Chainsaw Sculptural Festival

Recreation

Basketball, sand volleyball, outdoor games, nature trails

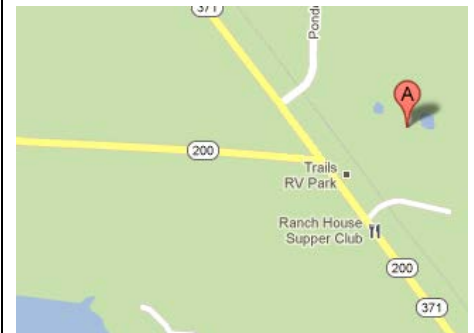
Of Interest

Park borders 240+ acres Federal/State land (east), well established Ranch House supper club (south), 120+ paved miles of DNR state trail (west) and an undeveloped wooded 40+ acre parcel (north).

Plus, less than a mile to launch your boat on beautiful Leech Lake!

Directions

Located 4 miles north of Walker south of the Highway 371/200 junction on the east side of Highway 371.



MINNESOTA

Waskish

Waskish Campground

Park #8866087

Site Information

Partial sites.

Amenities/Facilities

Restrooms, showers

Rate: \$12

Contact Information

55716 MN-72
Waskish, MN
(218) 647-8592

Special Attractions

- Big Bog State Recreation Area
- Upper Red Lake
- Lower Red Lake

Recreation

Biking, hiking, swimming, fishing

Of Interest

The southern unit includes a campground with 31 campsites (26 electric sites) winterized camper cabins, a sandy beach, picnic grounds, and great fishing.

Directions

Contact the park directly for driving directions.



MINNESOTA

Welcome

Checkers Welcome Campground

Park #1676

Checkers Welcome Campground is set in a country setting in Welcome, MN. This is a beautiful and tranquil setting. From the moment you enter our campground, you are surrounded by the beauty of nature and everything it has to offer.



Site Information

44 total RV sites all with full hookups. Pull thru sites. Back in sites. 20/30/50 AMP service. We have gravel roads and sites inside the park with grass, shade trees, and picnic tables. Can accommodate various size RVs.

Rate: \$40

Contact Information

601 N Guide Street
Welcome, MN 56181
507.728.8811

Special Attractions

- 17 lakes within 10 miles
- Fairmont Opera House
- Fairmont Center for the Arts
- Plenty of Restaurants close by

Amenities/Facilities

Free Wi-Fi, restrooms, showers, dump station, interior gravel roads, paved roads leading to campground, laundry, local churches, picnic tables and fire rings at most sites, camp store, propane, and ice. Pets welcome *(please keep your furry companions with you or in your RV at all times)*. We like to keep our park looking nice.

Recreation

Use of Pavilion for campers, games, volleyball, basketball, balls for a variety of games, merry-go-round and children's swing set plus 2 acres for activities.

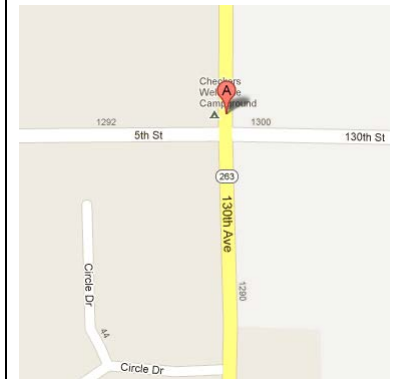
Nearby: Water park (only \$5), golf, bird watching, fishing, and lakes.

Of Interest

We are a quiet campground at the edge of the small town of Welcome. Enjoy the peaceful relaxing friendly small-town atmosphere and rest up for the rest of your trip.

Directions

9 miles West of Fairmont. From I-90, Exit 93, Welcome MN. Go South 1/4 mile. Our campground is on the right.



Close by: Make your own pizza and donuts!

welcomecampground@frontiernet.net
www.checkerswelcomecampground.com



MINNESOTA

Worthington

Olson Park Campground

Park #8866088

Site Information

Partial sites. 30/50 AMP.
Picnic table.

Amenities/Facilities

Restrooms, showers, laundry,
play area, outdoor games

Rate: \$18-\$26

Contact Information

951 Crailsheim Dr
Worthington, MN
(507) 372-8600

Special Attractions

- Sunset Bay
- Okabena Lake

Recreation

Biking, hiking, swimming,
fishing, boating

Of Interest

63 campsites, with electrical hookup, 5 tent sites with gravel for parking, grass for tenting. Disc golf. Shaded sites along Sunset Bay on Okabena Lake. Clean, modern restrooms, hot showers, shelter house, grills, picnic tables, fire rings, firewood, hiking, playground. Quiet, friendly camping approximately April 1 - Oct 31 dependent upon weather.

Directions

Located on the west shore of Okabena Lake along Sunset Bay. From Interstate 90, take Exit 42, go south on County Road 25, to County Road 35, go West one mile, to Crailsheim Road (County Road 10), go south two miles.



MINNESOTA

Zumbrota

Zumbrota Covered Bridge Park

Park #8866089

Site Information

Partial sites. 30 AMP. Picnic table.

Amenities/Facilities

Restrooms, showers, play area, outdoor games, swimming pool

Rate: \$20

Contact Information

200 N Main St
Zumbrota, MN
(507) 732-7318

Special Attractions

- Zumbro River

Recreation

Biking, hiking, swimming, fishing, boating

Of Interest

Nestled against the Zumbro River, the Covered Bridge Park covers over 80 acres and boasts many historical structures, including the only remaining original covered bridge in the state! For those who wish to stay overnight there are updated camping facilities for RVers as well as primitive sites for tenters.

Directions

Contact the park directly for driving directions.

