

MINUTES

CALL TO ORDER

The Oklahoma Conservation Commission met Monday, April 7, 2014, at the Agriculture Building Board Room located at 2800 N. Lincoln in Oklahoma City, Oklahoma. The meeting was called to order at 9:30 a.m. by Chairman Jim Grego. He stated this was a regularly scheduled meeting in accordance with the Open Meeting Law, Title 25, Sections 301 and following as amended. The agenda for this meeting was posted on April 3, 2014, at the front entrance of the building.

ROLL CALL

Kim Tweed, Executive Secretary, took roll call and the following members were in attendance:

Jim Grego, Chair
Karl Jett, Vice Chair
Mike Rooker, Secretary
Scotty Herriman, Area 3 Member
Dean Graumann, Area 4 Member

Others in attendance were:

Mike Thralls, Executive Director
Robert Toole, Assistant Director
Lisa Knauf Owen, Operations Chief
Steve Coffman, Financial Management Director
Shanon Phillips, Water Quality Program Director
Mike Kastl, Abandoned Mine Land Program Director
Shellie Willoughby, GIS Specialist
Janet Stewart, General Counsel
Stacy Hansen, Communications Director
Robert Hathorne, Public Information Officer
Tammy Sawatzky, Conservation Programs Assistant Director
Gary O'Neill, Natural Resources Conservation Service State Conservationist
Clay Pope, Oklahoma Association of Conservation Districts Executive Director
Phil Cross, Fox 25 News
Scott Noland, Fox 25 News
Kim Tweed, Executive Secretary

PLEDGE OF ALLEGIANCE

Mr. Jett led the group in the Pledge of Allegiance.

MINUTES OF PREVIOUS MEETING

A motion was made by Mr. Graumann and seconded by Mr. Rooker to approve the minutes of the March 4, 2014 Commission meeting as written. Those voting aye were: Jett, Rooker, Herriman, Graumann and Grego. Nay votes: none. Motion carried.

CLAIMS/FINANCIAL STATEMENT

Steve Coffman, Financial Management Director, presented the claims and financial statement as listed in Exhibit #1. A motion was made by Mr. Herriman and seconded by Mr. Jett to approve the claims and financial statement as listed. Those voting aye were: Jett, Rooker, Herriman, Graumann and Grego. Nay votes: none. Motion carried.

PRESENTATION OF AGREEMENTS

Robert Toole, Assistant Director, presented new agreements for approval as listed in Exhibit #2 and recommended approval. A motion was made by Mr. Jett and seconded by Mr. Rooker to approve the agreements as listed. Those voting aye were: Jett, Rooker, Herriman, Graumann and Grego. Nay votes: none. Motion carried.

CO-SPONSOR THE FOUR STATE FORESTRY CONFERENCE

Mr. Thralls stated that the Four State Forestry Conference is scheduled for April 24-26, 2014 in Texarkana, Texas and the Commission has been asked to co-sponsor the event. A motion was made by Mr. Rooker and seconded by Mr. Jett to approve sponsorship of the conference. Those voting aye were: Jett, Rooker, Herriman, Graumann and Grego. Nay votes: none. Motion carried.

OUT OF STATE TRAVEL REQUESTS

Mr. Thralls presented travel requests for approval as listed in Exhibit #3. A motion was made by Mr. Herriman and seconded by Mr. Graumann to approve the requests as listed. Those voting aye were: Jett, Rooker, Herriman, Graumann and Grego. Nay votes: none. Motion carried.

RECOMMENDATIONS FOR APPOINTMENT

Kim Tweed, Executive Secretary, presented the recommendations for appointment of conservation district directors as listed in Exhibit #4. A motion was made by Mr. Rooker and seconded by Mr. Jett to approve district director appointments as listed. Those voting aye were: Jett, Rooker, Herriman, Graumann and Grego. Nay votes: none. Motion carried.

COMMISSION'S STRATEGIC PLAN

Mr. Toole stated that the Commission is required to resubmit its 5 year strategic plan with the FY2016 budget request this year. Staff has been meeting to review revisions and will be meeting again on April 17 to review the mission, vision, values, behaviors, goals, and key performance measures. Staff would like to give members the opportunity to participate in the process. Mr. Jett asked about the possibility of getting private enterprise to provide monetary assistance to the Commission's programs. Mr. Grego stated that as a state agency the Commission would need to be aware of laws regarding monetary assistance.

After discussion, a motion was made by Mr. Jett and seconded by Mr. Herriman to appoint Mr. Grego and Mr. Rooker to work with Commission staff on the strategic plan. Those voting aye were: Jett, Rooker, Herriman, Graumann and Grego. Nay votes: none. Motion carried.

PUBLIC COMMENTS

None. Mr. Toole stated that public comments are not to be used as a period of questions and answers but a time for the public to address members. Janet Stewart, General Counsel, confirmed that public comments are an opportunity for the public to address the Commission and that members

are not required to engage in conversation.

NEW BUSINESS

None.

CONSERVATION PARTNERSHIP REPORTS

Oklahoma Department of Agriculture, Food and Forestry: No representative present.

USDA-Natural Resources Conservation Service: Gary O'Neill, State Conservationist, provided a written report. He stated that the report contains information about the soil health initiative and the NRCS is working with the Commission and districts on this initiative.

Mr. O'Neill reported on the Farm Bill stating that the Environmental Quality Incentive Program and the Conservation Stewardship Program are on hold at this time and funds cannot be obligated pending the development of new guidelines. He also stated there were over 1,200 applications for the CSP signup.

Mr. O'Neill reported on a new program in the Farm Bill, the Regional Conservation Partnership Program. He has scheduled a meeting with the Commission and OACD staff to discuss this program in Oklahoma as the eligible partners for the program are very broad. Mr. O'Neill stated that NRCS staff is working to identify watershed sites for rehabilitation since the rehabilitation program could receive \$250 million under the new Farm Bill. A list of proposed projects is due this week.

Mr. O'Neill reported on staffing stating that Assistant State Conservationist Dick Zetterburg has been detailed for 90-days to the National office. Jamey Wood will serve as Acting Assistant SC for Programs in his absence, and Brent Pannell will serve in Mr. Wood's position. Three district conservationist positions are being opened in McAlester, Stillwater and El Reno. He also stated that student intern positions are open and four students will be returning who were interns last year.

Mr. Jett questioned how the announcement that the lesser prairie chicken is on the threatened list affect the NRCS programs. Mr. O'Neill does not see the listing as a deterrence for producers' participation.

Oklahoma Association of Conservation Districts: Clay Pope, Executive Director, stated that the State Meeting was successful as was Conservation Day at the Capitol. The rainfall simulator demonstration at Conservation Day was also a success. He thanked the Commission staff for assisting with these events.

Mr. Pope stated that the OACD has received a grant from the Kirkpatrick Foundation to assist with the soil health initiative. The OACD will also be partnering with the Commission and the NRCS on this initiative. Mr. Pope also advised that the OACD has received an agreement with Midstream Access to purchase wildlife credits in addition to the pilot project with the Oklahoma Department of Wildlife Conservation. He stated that the OACD was disappointed with the Lesser Prairie Chicken being placed on the threatened list.

Mr. Pope stated that a number of OACD members attended Congressman Lucas's town hall meeting on the Farm Bill over the weekend and thought his remarks were timely. Mr. Pope stated that the OACD is interested in conservation easement funds being utilized to fix aging dams. He applauded the Commission and the Emergency Drought Commission for getting drought funds out to districts in a timely manner.

Mr. Pope has been approached by the Oklahoma Scenic Rivers Commission to assist with water quality monitoring. He also stated that because of a change in law the OSRC will not be able to use police officers as part-time park rangers.

Mr. Pope stated that staff will be attending the State 4-H Education meeting in Stillwater on April 17. He also stated that the OACD has partnered with the National Cowboy & Western Heritage Museum on joint projects.

OKLAHOMA CONSERVATION COMMISSION MEMBERS

All members attended Conservation Day at the Capitol and commended the OACD and Commission staff on a good event. Mr. Herriman noted that his district was awarded the District of the Year award.

Mr. Rooker reported on attending the Murray County, Kay County and Payne County Conservation District banquets.

Mr. Jett reported on attending a meeting where OSU staff gave a presentation on the Farm Bill. He then reported on attending a meeting regarding Vance Air Force Base and encroachment easements. The Defense Department has initiated a \$12 million study to look at water issues at air force bases. Mr. Graumann stated that a similar meeting was held at Altus Air Force Base but it was not as issue oriented as the one in Enid.

Mr. Jett also reported on the Northwest Regional Fire Management Association stating that Beaver County is forming a burn association.

Mr. Graumann stated that he is working with Commission and district staff to identify producers for interviews that are participating in the Emergency Drought program.

Mr. Grego stated that Mr. Herriman was recognized by the Farm Bureau for his outstanding corn crop. Mr. Herriman stated that it was his best crop ever producing 223 bushels per acre. Mr. Grego also reported that the Talihina Conservation District has lost its full-time employee and will be requesting that it be filled with a full-time employee instead of the \$12,000 allocation. Mr. Grego noted that Karla Beatty, Education Coordinator, attended his district board meeting and will be assisting them with hosting a water festival at the Robbers Cave Park in conjunction with a Natural Resources Day.

Phil Cross and Scott Noland arrived.

OKLAHOMA CONSERVATION COMMISSION STAFF

Executive Director: Mr. Thralls reported on attending the National Association of

Conservation Districts Spring Fly-In as the president of the National Association of State Conservation Agencies.

Mr. Thralls reported on the legislative session stating that the Governor recommended that all agencies take a five percent budget reduction for this year. At this time we are unsure if this will become a reality. He stated that the Commission will be asking for \$3.4 million for watershed rehabilitation match money for FY2015 and then an additional \$6 million for FY2016 and FY2017. Mr. Thralls stated that after the education rally at the Capitol last week the Legislature is considering diverting funds from the Department of Transportation to common education.

Mr. Thralls stated that two bills are being considered for pay increases for state employees and the Commission is determining if this bill should would include conservation district compensation language.

Mr. Thralls stated that the Commission received notice to submit full application for two Conservation Incentive Grants.

Operations Chief: Lisa Knauf Owen stated there is a written report in the packet. She reported on attending a hearing regarding personnel legislation. Ms. Owen also stated that the U.S. Fish and Wildlife Service has contacted her about additional funds for the purchase of drills in conservation districts and prescribed burn associations.

Ms. Owen is assisting districts with their long range plans and assisting the NRCS with the field office restructuring study.

Water Quality Program: Shanon Phillips, Director, stated there is a written report in the packet. She stated that because of the recent big events, the OACD State Meeting and Conservation Day at the Capitol, the Communications Team has not been as responsive to districts as they would like to be, but will now be able to focus on those activities more.

The press event held during Conservation Day highlighted the nonpoint source pollution reductions in Oklahoma, which resulted through the work of the locally-led cost-share program, the EPA funded cost-share program and the Department of Agriculture, Food and Forestry poultry transfer program.

Ms. Phillips stated that a Blue Thumb celebration for teachers is being planned for the summer.

Abandoned Mine Land Reclamation Program: Mike Kastl, Director, stated there is a written report in the packet. He reported on two active sites and stated that the Northeastern State project is being extended while the Baumann project is ahead of schedule.

Mr. Kastl stated that the NRCS has 5 projects designed with one ready to bid.

Financial Management Division: Mr. Coffman stated that his report is included in the Operations Chief report.

Office of Geographic Information and Technical Services: Shellie Willoughby, GIS Specialist, stated there is a written report in the packet. She reported that the 20th Annual GIS Day at the Capitol was held this past month and had great participation.

Assistant Director: Mr. Toole stated there is a Conservation Programs Division written report in the packet. He appreciated the kind remarks about OACD and Commission staff and their work on the OACD State Meeting and Conservation Day at the Capitol. Mr. Toole stated that the Awards Ceremony was very good and that Representative Vaughan and Senator Fields attended to help recognize the Kay County district.

Mr. Toole stated that the watershed rehabilitation program has two ongoing contracts. The NRCS is developing a proposal for funds for the \$250 million available in the Farm Bill for watershed rehab. Watershed operation and maintenance is ongoing and watershed techs and aides have been detailed to Okmulgee County, Delaware County and Payne County Conservation Districts and will be detailed to Grady County soon. Mr. Toole stated that staff had conversations with the House Appropriations Committee Chair and Vice Chair regarding state match for Farm Bill money and while they understand and support watershed rehabilitation, they noted that this will be a tough budget year.

Mr. Toole stated that the Commission is actively involved with the Soil Health Initiative.

Mr. Jett attended the OACD state meeting workshop presented by Mr. Toole and Mr. Hathorne and he commended them on a very good workshop.


NEXT MEETING

The next regular meeting of the Oklahoma Conservation Commission will be held on Monday, May 5, 2014, in the Agriculture Building Board Room, 2800 N. Lincoln Boulevard, Oklahoma City, Oklahoma beginning at 9:30 a.m.

ADJOURNMENT

There being no further business a motion was made by Mr. Rooker and seconded by Mr. Graumann to adjourn. Those voting aye were: Jett, Rooker, Herriman, Graumann and Grego. Nay votes: none. Motion carried. The meeting adjourned at 10:51 a.m.

Approved by the Oklahoma Conservation Commission on May 5, 2014.


CHAIR

AGENDA
OKLAHOMA CONSERVATION COMMISSION
Agriculture Building Board Room - 2800 N. Lincoln - Oklahoma City, Oklahoma
Monday, April 7, 2014 - 9:30 a.m.

1. Call to Order.
2. Roll call.
3. Pledge of Allegiance.
4. Discussion and possible approval of the March 4, 2014 regular meeting minutes.
5. Discussion and possible approval of Claims and Financial Statement (Exhibit #1).
6. Discussion and possible approval of New Agreements (Exhibit #2):
 - a. Upper Washita Conservation District to create a Watershed Aide position for the Upper Washita Conservation District and surrounding districts.
 - b. Oklahoma Department of Agriculture, Food and Forestry to provide support to help fund the printing of Oklahoma's revised Forestry BMP's.
7. Discussion and possible approval of Out of State Travel Requests (Exhibit #3):
 - a. National Association of Abandoned Mine Land Programs Annual Conference, September 21-24, 2014, Columbus, Ohio.
 - b. Regional Technical Advisory Group and Numeric Nutrient Criteria Workshop, April 29-May 1, 2014, Dallas, Texas.
8. Discussion and possible approval to co-sponsor the Four State Forestry Conference, April 24-26, 2014, Texarkana, Texas.
9. Discussion and possible approval of Recommendations for Appointment of Conservation District Director (Exhibit #4).
10. Discussion of the Commission's Strategic Plan Update and possible approval to appoint two members to participate in the process.
11. Public Comments.
12. New Business.
13. Break (at option of the Chair)
14. Partnership Reports:
 - a. Oklahoma Department of Agriculture, Food and Forestry
 - b. USDA-Natural Resources Conservation Service
 - c. Oklahoma Association of Conservation Districts

15. Status Reports:
 - a. Oklahoma Conservation Commission Members
 - b. Oklahoma Conservation Commission Staff
 1. Mike Thralls, Executive Director
 2. Lisa Knauf Owen, Operations Chief
 3. Shanon Phillips, Water Quality Director
 4. Mike Kastl, Abandoned Mine Land Director
 5. Steve Coffman, Financial Management Director
 6. Mike Sharp, Office of Geographic Information and Technical Services Director
 7. Robert Toole, Assistant Director
16. Next Meeting: Monday, May 5, 2014, Agriculture Building Board Room, 2800 N. Lincoln Boulevard, Oklahoma City, Oklahoma at 9:30 a.m.
17. Adjournment.

OKLAHOMA CONSERVATION COMMISSION
CLAIMS REGISTER BY PROGRAM
FOR THE PERIOD OF FEBRUARY 18, 2014 THRU MARCH 23, 2014

Voucher	Fund Class	Department	Date	Amount	Account	Payee
---------	------------	------------	------	--------	---------	-------

Employee Withholdings / Retirement / Insurance

42880	70000	3000002	2/20/2014	\$417.00	511390	WAGEWORKS INC
42945	70000	3000002	3/10/2014	\$416.73	561250	WAGEWORKS INC
42946	70000	3000002	3/10/2014	\$369.65	561250	WAGEWORKS INC
42984	70000	3000002	3/10/2014	\$5,371.71	512120	AMERICAN FAMILY LIFE ASSURANCE CO
42985	25000	3000002	3/10/2014	\$136,791.54	512110	STATE & EDUC EMPL GRP INS BD
42986	19401	3000002	3/10/2014	\$133,009.13	512110	STATE & EDUC EMPL GRP INS BD
43070	70000	3000002	3/18/2014	\$13,231.59	513250	OKLAHOMA PUBLIC EMPLOYEES RETIREMENT SYS
43070	19401	3000002	3/18/2014	\$58,296.27	513250	OKLAHOMA PUBLIC EMPLOYEES RETIREMENT SYS
43091	70000	3000002	3/19/2014	\$12,936.25	513250	OKLAHOMA PUBLIC EMPLOYEES RETIREMENT SYS
43091	19401	3000002	3/19/2014	\$56,836.48	513250	OKLAHOMA PUBLIC EMPLOYEES RETIREMENT SYS
H0277478	99400		2/21/2014	\$26.00	633110	AMERICAN GENERAL LIFE INS CO
H0277479	99400		2/21/2014	\$233.73	633110	WASHINGTON NATIONAL INSURANCE COMPANY
H0277480	99400		2/21/2014	\$95.00	633190	UNITED WAY OF CENTRAL OKLAHOMA INC
H0277481	99400		2/21/2014	\$750.00	633190	OKLAHOMA 529 COLLEGE SAVINGS PLAN
H0277482	99400		2/21/2014	\$758.85	633110	AMERICAN FAMILY LIFE ASSURANCE CO
H0277483	99400		2/21/2014	\$400.00	633130	CREDIT UNION ONE OF OKLAHOMA
H0277484	99400		2/21/2014	\$45.00	633190	OKLA PUBLIC EMPLOYEES ASSOC
H0277485	99400		2/21/2014	\$4,679.00	633130	OKLA EMPLOYEES CREDIT UNION
H0277486	99400		2/21/2014	\$35.00	633110	NEW YORK LIFE INSURANCE COMPANY
H0279311	99400		3/18/2014	\$26.00	633110	AMERICAN GENERAL LIFE INS CO
H0279312	99400		3/18/2014	\$233.73	633110	WASHINGTON NATIONAL INSURANCE COMPANY
H0279313	99400		3/18/2014	\$95.00	633190	UNITED WAY OF CENTRAL OKLAHOMA INC
H0279314	99400		3/18/2014	\$750.00	633190	OKLAHOMA 529 COLLEGE SAVINGS PLAN
H0279315	99400		3/18/2014	\$758.85	633110	AMERICAN FAMILY LIFE ASSURANCE CO
H0279316	99400		3/18/2014	\$400.00	633130	CREDIT UNION ONE OF OKLAHOMA
H0279317	99400		3/18/2014	\$45.00	633190	OKLA PUBLIC EMPLOYEES ASSOC
H0279318	99400		3/18/2014	\$4,679.00	633130	OKLA EMPLOYEES CREDIT UNION
H0279319	99400		3/18/2014	\$35.00	633110	NEW YORK LIFE INSURANCE COMPANY

\$431,721.51 Employee Withholdings / Retirement / Insurance

Administration

42806	19401	1000001	2/18/2014	\$160.16	521310	DEAN GRAUMANN
42812	19401	1000001	2/18/2014	\$446.50	532160	SHARP ELECTRONICS CORPORATION
42845	19401	1000001	2/19/2014	\$25.80	536140	EUREKA WATER COMPANY
42863	19401	1000001	2/20/2014	\$97.50	531260	ASSOCIATION OF GOVERNMENT ACCOUNTANTS
42908	19401	1000001	2/25/2014	\$2,156.79	521310	GREER COUNTY CONSERVATION DIST
42911	19401	1000001	2/26/2014	\$225.12	521310	KARL JETT
42918	19401	1000001	3/7/2014	\$652.64	515610	OFFICE OF MANAGEMENT & ENTERPRISE SVCS
42925	19401	1000001	3/4/2014	\$325.34	521310	DEAN GRAUMANN
42926	19401	1000001	3/10/2014	\$1,098.90	521310	SCOTTY HERRIMAN
42927	19401	1000001	3/4/2014	\$171.36	521310	JAMES GERARD GREGO
42928	19401	1000001	3/4/2014	\$849.23	521310	MIKE ROOKER
42960	19401	1000001	3/6/2014	\$19.35	536140	EUREKA WATER COMPANY
42969	19401	1000001	3/7/2014	\$184,598.17	548110	CAPITOL IMPROVEMENT AUTHORITY
42970	19401	1000001	3/7/2014	\$50.55	522110	OKLAHOMA TURNPIKE AUTHORITY
42981	19401	1000001	3/7/2014	\$519.32	534290	COMDATA

OKLAHOMA CONSERVATION COMMISSION
CLAIMS REGISTER BY PROGRAM
FOR THE PERIOD OF FEBRUARY 18, 2014 THRU MARCH 23, 2014

Voucher	Fund Class	Department	Date	Amount	Account	Payee
42981	19401	1000001	3/7/2014	\$689.73	537290	COMDATA
42982	19401	1000001	3/12/2014	\$1,682.28	532140	OFFICE OF MANAGEMENT & ENTERPRISE SVCS
42983	19401	1000001	3/10/2014	\$1,870.80	522130	AUTHORITY ORDER-PCARD
42983	19401	1000001	3/10/2014	\$437.50	532140	AUTHORITY ORDER-PCARD
42983	19401	1000001	3/10/2014	\$59.90	536130	AUTHORITY ORDER-PCARD
42983	19401	1000001	3/10/2014	\$209.99	536140	AUTHORITY ORDER-PCARD
42983	19401	1000001	3/10/2014	\$188.00	536150	AUTHORITY ORDER-PCARD
42983	19401	1000001	3/10/2014	\$17.00	552140	AUTHORITY ORDER-PCARD
42989	19401	1000001	3/12/2014	\$1,183.00	515560	OFFICE OF MANAGEMENT & ENTERPRISE SVCS
43023	19401	1000001	3/18/2014	\$131.29	515610	OFFICE OF MANAGEMENT & ENTERPRISE SVCS
43026	19401	1000001	3/19/2014	\$159.59	519130	OFFICE OF MANAGEMENT & ENTERPRISE SVCS
43050	19401	1000001	3/18/2014	\$12.90	536140	EUREKA WATER COMPANY
43075	19401	1000001	3/19/2014	\$445.00	522150	NATIONAL ASSOC OF CONSERVATION DISTRICTS
43076	19401	1000001	3/19/2014	\$445.00	522150	NATIONAL ASSOC OF CONSERVATION DISTRICTS
43083	19401	1000001	3/20/2014	\$446.50	532160 11	SHARP ELECTRONICS CORPORATION
43089	19401	1000001	3/19/2014	<u>\$640.00</u>	533110	TECH-LOCK INC

\$200,015.21 Administration

Watershed Operation & Maintenance

42837	40000	2000001	2/19/2014	\$90.46	555170 96	WASHITA COUNTY CONSERVATION DISTRICT
42838	40000	2000001	2/19/2014	\$264.15	555170 96	GARVIN CONSERVATION DISTRICT
42839	40000	2000001	2/19/2014	\$399.33	555170 96	GARVIN CONSERVATION DISTRICT
42840	40000	2000001	2/19/2014	\$9.48	555170 96	CUSTER COUNTY CONSERVATION DISTRICT
42841	40000	2000001	2/19/2014	\$167.47	555170 96	GRADY COUNTY CONSERVATION DIST
42843	19401	2000001	2/19/2014	\$201.32	531360	CENTERPOINT ENERGY
42868	40000	2000001	2/20/2014	\$1.35	531260	OKLAHOMA ONE-CALL SYSTEM INC
42876	40000	2000001	2/20/2014	\$9.29	555170 96	KIOWA COUNTY CONSERVATION DIST #76
42877	19401	2000001	2/20/2014	\$265.50	531360	OKLAHOMA NATURAL GAS
42943	40000	2000001	3/4/2014	\$1,000.00	555170 96	SOUTH CADDO CONS DISTRICT
42944	40000	2000001	3/4/2014	\$296.18	555170 96	LINCOLN COUNTY CONSERVATION DISTRICT
42961	19401	2000001	3/6/2014	\$109.57	531360	OKLAHOMA NATURAL GAS
42963	40000	2000001	3/6/2014	\$46.35	531370	PAULS VALLEY MUNICIPAL AUTHORI
42964	40000	2000001	3/6/2014	\$40.38	555170 96	SEMINOLE COUNTY CONSERVATION DISTRICT
42981	19401	2000001	3/7/2014	\$3,241.71	534290	COMDATA
42981	19401	2000001	3/7/2014	\$905.45	537290	COMDATA
42983	40000	2000001	3/10/2014	\$300.00	531260	AUTHORITY ORDER-PCARD
42983	40000	2000001	3/10/2014	\$13.80	536140	AUTHORITY ORDER-PCARD
42983	40000	2000001	3/10/2014	\$104.48	542120	AUTHORITY ORDER-PCARD
42983	40000	2000001	3/10/2014	\$373.25	542120	AUTHORITY ORDER-PCARD
43002	19401	2000001	3/12/2014	\$48.71	531370	AMERICAN ELECTRIC POWER
43003	19401	2000001	3/12/2014	\$42.67	531370	AMERICAN ELECTRIC POWER
43005	40000	2000001	3/12/2014	\$346.41	555170 96	MURRAY COUNTY CONSERVATION DISTRICT
43015	40000	2000001	3/13/2014	\$2.70	531260	OKLAHOMA ONE-CALL SYSTEM INC
43036	40000	2000001	3/17/2014	\$82.98	555170 96	GARVIN CONSERVATION DISTRICT
43037	40000	2000001	3/17/2014	\$295.23	555170 96	SOUTH CADDO CONS DISTRICT
43038	40000	2000001	3/17/2014	\$65.27	555170 96	CUSTER COUNTY CONSERVATION DISTRICT
43041	40000	2000001	3/17/2014	\$150.89	531370	OG&E
43060	40000	2000001	3/18/2014	\$278.75	555170 96	OKFUSKEE COUNTY CONSERVATION DISTRICT
43069	40000	2000001	3/18/2014	\$788.27	555170 96	WASHITA COUNTY CONSERVATION DISTRICT

OKLAHOMA CONSERVATION COMMISSION
CLAIMS REGISTER BY PROGRAM
FOR THE PERIOD OF FEBRUARY 18, 2014 THRU MARCH 23, 2014

Voucher	Fund Class	Department	Date	Amount	Account	Payee
---------	------------	------------	------	--------	---------	-------

43072	19401	2000001	3/19/2014	\$115.00	521120	PELLEY JOHNNY H
43074	19401	2000001	3/19/2014	\$69.00	521120	MOORE GEORGE F
43115	19401	2000001	3/20/2014	<u>\$202.14</u>	531360	CENTERPOINT ENERGY

\$10,327.54 Watershed Operation & Maintenance

Watershed Rehabilitation

42835	40000	2000003	2/19/2014	\$2,963.38	555170 96	LOGAN COUNTY CONSERVATION DISTRICT
43021	40000	2000003	3/13/2014	\$89,681.45	546210	THE RAILROAD YARD INC
43022	40000	2000003	3/13/2014	\$55,605.66	546210	T MCDONALD CONSTRUCTION INC
43048	40000	2000003	3/18/2014	\$769.54	555170 96	SEQUOYAH COUNTY CONSERVATION DISTRICT
43118	40000	2000003	3/21/2014	<u>\$228.10</u>	555170 96	LOGAN COUNTY CONSERVATION DISTRICT

\$149,248.13 Watershed Rehabilitation

FEMA Sugar Creek

42982	41500	2000008	3/12/2014	\$682.20	532140	OFFICE OF MANAGEMENT & ENTERPRISE SVCS
-------	-------	---------	-----------	----------	--------	--

Wild Services

42805	19401	3000001	2/18/2014	\$148.00	555170 26	GARFIELD CO CONSERVATION DISTRICT
42805	19401	3000001	2/18/2014	\$342.49	555170 20	GARFIELD CO CONSERVATION DISTRICT
42805	19401	3000001	2/18/2014	\$1,143.24	555170 94	GARFIELD CO CONSERVATION DISTRICT
42805	19401	3000001	2/18/2014	\$1,941.58	555170 1	GARFIELD CO CONSERVATION DISTRICT
42805	19401	3000001	2/18/2014	\$2,282.61	555170 5	GARFIELD CO CONSERVATION DISTRICT
42820	19401	3000001	2/19/2014	\$49.22	555170 71	GARVIN CONSERVATION DISTRICT
42820	19401	3000001	2/19/2014	\$115.68	555170 20	GARVIN CONSERVATION DISTRICT
42820	40000	3000001	2/19/2014	\$139.83	555170 86	GARVIN CONSERVATION DISTRICT
42820	19401	3000001	2/19/2014	\$2,337.29	555170 2	GARVIN CONSERVATION DISTRICT
42820	19401	3000001	2/19/2014	\$2,814.88	555170 6	GARVIN CONSERVATION DISTRICT
42821	19401	3000001	2/19/2014	\$60.81	555170 71	HARPER COUNTY CONSERVATION DISTRICT
42821	19401	3000001	2/19/2014	\$662.05	555170 12	HARPER COUNTY CONSERVATION DISTRICT
42821	19401	3000001	2/19/2014	\$2,700.59	555170 2	HARPER COUNTY CONSERVATION DISTRICT
42822	19401	3000001	2/19/2014	\$5.40	555170 72	CIMARRON COUNTY CONSERVATION DISTRICT
42822	19401	3000001	2/19/2014	\$96.96	555170 71	CIMARRON COUNTY CONSERVATION DISTRICT
42822	19401	3000001	2/19/2014	\$206.33	555170 20	CIMARRON COUNTY CONSERVATION DISTRICT
42822	19401	3000001	2/19/2014	\$2,657.77	555170 3	CIMARRON COUNTY CONSERVATION DISTRICT
42823	40000	3000001	2/19/2014	\$139.83	555170 86	CENTRAL N CANADIAN RIVER CONSERVATION
42823	19401	3000001	2/19/2014	\$250.00	555170 92	CENTRAL N CANADIAN RIVER CONSERVATION
42823	19401	3000001	2/19/2014	\$1,328.44	555170 9	CENTRAL N CANADIAN RIVER CONSERVATION
42823	19401	3000001	2/19/2014	\$1,952.57	555170 1	CENTRAL N CANADIAN RIVER CONSERVATION
42824	19401	3000001	2/19/2014	\$100.00	555170 63	DEER CREEK CONSERVATION DISTRICT
42824	19401	3000001	2/19/2014	\$101.65	555170 80	DEER CREEK CONSERVATION DISTRICT
42824	19401	3000001	2/19/2014	\$2,137.85	555170 11	DEER CREEK CONSERVATION DISTRICT
42824	19401	3000001	2/19/2014	\$2,529.59	555170 5	DEER CREEK CONSERVATION DISTRICT
42825	19401	3000001	2/19/2014	\$36.88	555170 80	CUSTER COUNTY CONSERVATION DISTRICT
42825	19401	3000001	2/19/2014	\$40.63	555170 71	CUSTER COUNTY CONSERVATION DISTRICT
42825	19401	3000001	2/19/2014	\$46.00	555170 72	CUSTER COUNTY CONSERVATION DISTRICT

OKLAHOMA CONSERVATION COMMISSION
CLAIMS REGISTER BY PROGRAM
FOR THE PERIOD OF FEBRUARY 18, 2014 THRU MARCH 23, 2014

Voucher	Fund Class	Department	Date	Amount	Account	Payee
42825	19401	3000001	2/19/2014	\$55.00	555170 63	CUSTER COUNTY CONSERVATION DISTRICT
42825	19401	3000001	2/19/2014	\$564.00	555170 84	CUSTER COUNTY CONSERVATION DISTRICT
42825	19401	3000001	2/19/2014	\$1,412.37	555170 94	CUSTER COUNTY CONSERVATION DISTRICT
42825	19401	3000001	2/19/2014	\$2,138.65	555170 5	CUSTER COUNTY CONSERVATION DISTRICT
42825	19401	3000001	2/19/2014	\$2,337.23	555170 2	CUSTER COUNTY CONSERVATION DISTRICT
42826	19401	3000001	2/19/2014	\$113.15	555170 81	WEST CADDO CONSERVATION DISTRICT
42826	40000	3000001	2/19/2014	\$139.83	555170 86	WEST CADDO CONSERVATION DISTRICT
42826	19401	3000001	2/19/2014	\$180.03	555170 71	WEST CADDO CONSERVATION DISTRICT
42826	19401	3000001	2/19/2014	\$1,143.24	555170 94	WEST CADDO CONSERVATION DISTRICT
42826	19401	3000001	2/19/2014	\$2,549.37	555170 5	WEST CADDO CONSERVATION DISTRICT
42826	19401	3000001	2/19/2014	\$2,782.85	555170 2	WEST CADDO CONSERVATION DISTRICT
42828	40000	3000001	2/19/2014	\$139.83	555170 86	LEFLORE COUNTY CONSERVATION DISTRICT
42828	19401	3000001	2/19/2014	\$2,388.34	555170 2	LEFLORE COUNTY CONSERVATION DISTRICT
42828	19401	3000001	2/19/2014	\$3,767.47	555170 5	LEFLORE COUNTY CONSERVATION DISTRICT
42829	40000	3000001	2/19/2014	\$139.83	555170 86	KINGFISHER COUNTY CONSERVATION DISTRICT
42829	19401	3000001	2/19/2014	\$2,429.55	555170 5	KINGFISHER COUNTY CONSERVATION DISTRICT
42829	19401	3000001	2/19/2014	\$2,894.93	555170 2	KINGFISHER COUNTY CONSERVATION DISTRICT
42830	40000	3000001	2/19/2014	\$139.83	555170 86	BLAINE COUNTY CONSERVATION DISTRICT
42830	19401	3000001	2/19/2014	\$275.00	555170 92	BLAINE COUNTY CONSERVATION DISTRICT
42830	19401	3000001	2/19/2014	\$972.08	555170 12	BLAINE COUNTY CONSERVATION DISTRICT
42830	19401	3000001	2/19/2014	\$2,118.74	555170 9	BLAINE COUNTY CONSERVATION DISTRICT
42831	19401	3000001	2/19/2014	\$75.00	555170 68	EAST CANADIAN COUNTY CONSERVATION DISTRICT
42831	19401	3000001	2/19/2014	\$2,201.08	555170 5	EAST CANADIAN COUNTY CONSERVATION DISTRICT
42832	19401	3000001	2/19/2014	\$53.34	555170 20	EAST CANADIAN COUNTY CONSERVATION DISTRICT
42832	19401	3000001	2/19/2014	\$99.00	555170 31	EAST CANADIAN COUNTY CONSERVATION DISTRICT
42832	40000	3000001	2/19/2014	\$139.83	555170 86	EAST CANADIAN COUNTY CONSERVATION DISTRICT
42832	19401	3000001	2/19/2014	\$201.95	555170 72	EAST CANADIAN COUNTY CONSERVATION DISTRICT
42832	19401	3000001	2/19/2014	\$250.00	555170 92	EAST CANADIAN COUNTY CONSERVATION DISTRICT
42832	19401	3000001	2/19/2014	\$450.00	555170 62	EAST CANADIAN COUNTY CONSERVATION DISTRICT
42832	19401	3000001	2/19/2014	\$551.11	555170 31	EAST CANADIAN COUNTY CONSERVATION DISTRICT
42832	19401	3000001	2/19/2014	\$2,254.18	555170 5	EAST CANADIAN COUNTY CONSERVATION DISTRICT
42833	19401	3000001	2/19/2014	\$15.00	555170 24	PUSHMATAHA CONSERVATION DISTRICT #44
42833	19401	3000001	2/19/2014	\$15.00	555170 70	PUSHMATAHA CONSERVATION DISTRICT #44
42833	19401	3000001	2/19/2014	\$50.00	555170 63	PUSHMATAHA CONSERVATION DISTRICT #44
42833	19401	3000001	2/19/2014	\$57.00	555170 82	PUSHMATAHA CONSERVATION DISTRICT #44
42833	19401	3000001	2/19/2014	\$61.27	555170 80	PUSHMATAHA CONSERVATION DISTRICT #44
42833	19401	3000001	2/19/2014	\$76.59	555170 71	PUSHMATAHA CONSERVATION DISTRICT #44
42833	19401	3000001	2/19/2014	\$139.83	555170 86	PUSHMATAHA CONSERVATION DISTRICT #44
42833	19401	3000001	2/19/2014	\$160.00	555170 74	PUSHMATAHA CONSERVATION DISTRICT #44
42833	19401	3000001	2/19/2014	\$581.31	555170 12	PUSHMATAHA CONSERVATION DISTRICT #44
42833	19401	3000001	2/19/2014	\$1,987.83	555170 1	PUSHMATAHA CONSERVATION DISTRICT #44
42834	19401	3000001	2/19/2014	\$11.00	555170 83	OSAGE COUNTY CONSERVATION DISTRICT
42834	19401	3000001	2/19/2014	\$53.00	555170 38	OSAGE COUNTY CONSERVATION DISTRICT
42834	19401	3000001	2/19/2014	\$140.88	555170 71	OSAGE COUNTY CONSERVATION DISTRICT
42834	19401	3000001	2/19/2014	\$2,502.00	555170 5	OSAGE COUNTY CONSERVATION DISTRICT
42834	19401	3000001	2/19/2014	\$2,785.87	555170 2	OSAGE COUNTY CONSERVATION DISTRICT
42836	19401	3000001	2/19/2014	\$1,345.63	555170 94	LEFLORE COUNTY CONSERVATION DISTRICT
42846	19401	3000001	2/20/2014	\$257.74	555170 80	ELLIS COUNTY CONSERVATION DISTRICT
42846	19401	3000001	2/20/2014	\$658.82	555170 12	ELLIS COUNTY CONSERVATION DISTRICT
42846	19401	3000001	2/20/2014	\$1,976.20	555170 1	ELLIS COUNTY CONSERVATION DISTRICT
42847	40000	3000001	2/20/2014	\$139.83	555170 86	ADAIR COUNTY CONSERVATION DISTRICT #67

OKLAHOMA CONSERVATION COMMISSION
CLAIMS REGISTER BY PROGRAM
FOR THE PERIOD OF FEBRUARY 18, 2014 THRU MARCH 23, 2014

Voucher	Fund Class	Department	Date	Amount	Account	Payee
42847	19401	3000001	2/20/2014	\$248.69	555170 26	ADAIR COUNTY CONSERVATION DISTRICT #67
42847	19401	3000001	2/20/2014	\$575.00	555170 92	ADAIR COUNTY CONSERVATION DISTRICT #67
42847	19401	3000001	2/20/2014	\$700.65	555170 24	ADAIR COUNTY CONSERVATION DISTRICT #67
42847	19401	3000001	2/20/2014	\$2,152.53	555170 3	ADAIR COUNTY CONSERVATION DISTRICT #67
42847	19401	3000001	2/20/2014	\$2,966.84	555170 9	ADAIR COUNTY CONSERVATION DISTRICT #67
42848	40000	3000001	2/20/2014	\$139.83	555170 86	SHAWNEE CONSERVATION DISTRICT
42848	19401	3000001	2/20/2014	\$2,077.81	555170 9	SHAWNEE CONSERVATION DISTRICT
42848	19401	3000001	2/20/2014	\$2,825.81	555170 11	SHAWNEE CONSERVATION DISTRICT
42849	19401	3000001	2/20/2014	\$76.73	555170 71	VALLIANT CONSERVATION DISTRICT
42849	19401	3000001	2/20/2014	\$98.00	555170 72	VALLIANT CONSERVATION DISTRICT
42849	40000	3000001	2/20/2014	\$139.83	555170 86	VALLIANT CONSERVATION DISTRICT
42849	19401	3000001	2/20/2014	\$2,366.67	555170 7	VALLIANT CONSERVATION DISTRICT
42849	19401	3000001	2/20/2014	\$2,746.11	555170 2	VALLIANT CONSERVATION DISTRICT
42850	19401	3000001	2/20/2014	\$7.88	555170 79	NOWATA COUNTY CONSERVATION DISTRICT
42850	19401	3000001	2/20/2014	\$33.64	555170 12	NOWATA COUNTY CONSERVATION DISTRICT
42850	19401	3000001	2/20/2014	\$46.00	555170 72	NOWATA COUNTY CONSERVATION DISTRICT
42850	19401	3000001	2/20/2014	\$67.79	555170 71	NOWATA COUNTY CONSERVATION DISTRICT
42850	40000	3000001	2/20/2014	\$139.83	555170 86	NOWATA COUNTY CONSERVATION DISTRICT
42850	19401	3000001	2/20/2014	\$2,914.33	555170 5	NOWATA COUNTY CONSERVATION DISTRICT
42851	19401	3000001	2/20/2014	\$25.00	555170 92	TULSA COUNTY CONSERVATION DISTRICT
42851	19401	3000001	2/20/2014	\$46.00	555170 72	TULSA COUNTY CONSERVATION DISTRICT
42851	19401	3000001	2/20/2014	\$49.94	555170 20	TULSA COUNTY CONSERVATION DISTRICT
42851	19401	3000001	2/20/2014	\$59.70	555170 69	TULSA COUNTY CONSERVATION DISTRICT
42851	19401	3000001	2/20/2014	\$146.27	555170 71	TULSA COUNTY CONSERVATION DISTRICT
42851	19401	3000001	2/20/2014	\$2,121.01	555170 1	TULSA COUNTY CONSERVATION DISTRICT
42851	19401	3000001	2/20/2014	\$2,222.93	555170 5	TULSA COUNTY CONSERVATION DISTRICT
42852	19401	3000001	2/20/2014	\$67.88	555170 71	COAL COUNTY CONSERVATION DISTRICT #19
42852	19401	3000001	2/20/2014	\$130.10	555170 26	COAL COUNTY CONSERVATION DISTRICT #19
42852	19401	3000001	2/20/2014	\$2,230.99	555170 5	COAL COUNTY CONSERVATION DISTRICT #19
42852	19401	3000001	2/20/2014	\$2,266.87	555170 1	COAL COUNTY CONSERVATION DISTRICT #19
42853	19401	3000001	2/20/2014	\$125.00	555170 63	GRANT COUNTY CONSERVATION DISTRICT
42853	19401	3000001	2/20/2014	\$316.00	555170 26	GRANT COUNTY CONSERVATION DISTRICT
42853	19401	3000001	2/20/2014	\$1,982.42	555170 9	GRANT COUNTY CONSERVATION DISTRICT
42853	19401	3000001	2/20/2014	\$2,172.10	555170 1	GRANT COUNTY CONSERVATION DISTRICT
42854	19401	3000001	2/20/2014	\$41.72	555170 79	LOGAN COUNTY CONSERVATION DISTRICT
42854	19401	3000001	2/20/2014	\$66.00	555170 72	LOGAN COUNTY CONSERVATION DISTRICT
42854	19401	3000001	2/20/2014	\$86.71	555170 71	LOGAN COUNTY CONSERVATION DISTRICT
42854	19401	3000001	2/20/2014	\$1,966.49	555170 9	LOGAN COUNTY CONSERVATION DISTRICT
42854	19401	3000001	2/20/2014	\$2,819.42	555170 5	LOGAN COUNTY CONSERVATION DISTRICT
42855	19401	3000001	2/20/2014	\$204.39	555170 80	UPPER WASHITA CONSERVATION DISTRICT
42855	19401	3000001	2/20/2014	\$300.00	555170 92	UPPER WASHITA CONSERVATION DISTRICT
42855	19401	3000001	2/20/2014	\$1,311.99	555170 12	UPPER WASHITA CONSERVATION DISTRICT
42855	19401	3000001	2/20/2014	\$3,003.77	555170 5	UPPER WASHITA CONSERVATION DISTRICT
42856	19401	3000001	2/20/2014	\$44.35	555170 71	LITTLE RIVER CONSERVATION DISTRICT
42856	19401	3000001	2/20/2014	\$91.88	555170 11	LITTLE RIVER CONSERVATION DISTRICT
42856	40000	3000001	2/20/2014	\$139.83	555170 86	LITTLE RIVER CONSERVATION DISTRICT
42856	19401	3000001	2/20/2014	\$239.91	555170 26	LITTLE RIVER CONSERVATION DISTRICT
42856	19401	3000001	2/20/2014	\$1,548.55	555170 12	LITTLE RIVER CONSERVATION DISTRICT
42856	19401	3000001	2/20/2014	\$3,166.98	555170 5	LITTLE RIVER CONSERVATION DISTRICT
42857	19401	3000001	2/20/2014	\$18.65	555170 20	SEQUOYAH COUNTY CONSERVATION DISTRICT
42857	19401	3000001	2/20/2014	\$84.81	555170 71	SEQUOYAH COUNTY CONSERVATION DISTRICT

OKLAHOMA CONSERVATION COMMISSION
CLAIMS REGISTER BY PROGRAM
FOR THE PERIOD OF FEBRUARY 18, 2014 THRU MARCH 23, 2014

Voucher	Fund Class	Department	Date	Amount	Account	Payee
42857	19401	3000001	2/20/2014	\$110.00	555170 26	SEQUOYAH COUNTY CONSERVATION DISTRICT
42857	40000	3000001	2/20/2014	\$139.83	555170 86	SEQUOYAH COUNTY CONSERVATION DISTRICT
42857	19401	3000001	2/20/2014	\$313.02	555170 84	SEQUOYAH COUNTY CONSERVATION DISTRICT
42857	19401	3000001	2/20/2014	\$495.19	555170 12	SEQUOYAH COUNTY CONSERVATION DISTRICT
42857	19401	3000001	2/20/2014	\$2,016.76	555170 1	SEQUOYAH COUNTY CONSERVATION DISTRICT
42858	19401	3000001	2/20/2014	\$51.59	555170 83	STEPHENS COUNTY CONSERVATION DISTRICT
42858	19401	3000001	2/20/2014	\$97.19	555170 71	STEPHENS COUNTY CONSERVATION DISTRICT
42858	40000	3000001	2/20/2014	\$139.83	555170 86	STEPHENS COUNTY CONSERVATION DISTRICT
42858	19401	3000001	2/20/2014	\$2,786.98	555170 2	STEPHENS COUNTY CONSERVATION DISTRICT
42858	19401	3000001	2/20/2014	\$2,821.89	555170 5	STEPHENS COUNTY CONSERVATION DISTRICT
42859	19401	3000001	2/20/2014	\$41.02	555170 71	KIAMICHI CONSERVATION DISTRICT
42859	19401	3000001	2/20/2014	\$1,102.62	555170 1	KIAMICHI CONSERVATION DISTRICT
42859	19401	3000001	2/20/2014	\$2,798.56	555170 5	KIAMICHI CONSERVATION DISTRICT
42860	19401	3000001	2/20/2014	\$167.83	555170 81	JEFFERSON COUNTY CONSERVATION DIST
42860	19401	3000001	2/20/2014	\$207.98	555170 80	JEFFERSON COUNTY CONSERVATION DIST
42860	19401	3000001	2/20/2014	\$222.27	555170 71	JEFFERSON COUNTY CONSERVATION DIST
42860	19401	3000001	2/20/2014	\$2,170.77	555170 7	JEFFERSON COUNTY CONSERVATION DIST
42860	19401	3000001	2/20/2014	\$2,391.37	555170 2	JEFFERSON COUNTY CONSERVATION DIST
42861	19401	3000001	2/20/2014	\$152.09	555170 71	PAYNE COUNTY CONSERVATION DISTRICT
42861	40000	3000001	2/20/2014	\$290.28	555170 88	PAYNE COUNTY CONSERVATION DISTRICT
42861	19401	3000001	2/20/2014	\$480.00	555170 74	PAYNE COUNTY CONSERVATION DISTRICT
42861	19401	3000001	2/20/2014	\$780.46	555170 12	PAYNE COUNTY CONSERVATION DISTRICT
42861	19401	3000001	2/20/2014	\$2,380.09	555170 5	PAYNE COUNTY CONSERVATION DISTRICT
42862	19401	3000001	2/20/2014	\$49.00	555170 72	KONAWA CONSERVATION DISTRICT
42862	19401	3000001	2/20/2014	\$151.92	555170 30	KONAWA CONSERVATION DISTRICT
42862	19401	3000001	2/20/2014	\$3,003.44	555170 12	KONAWA CONSERVATION DISTRICT
42864	19401	3000001	2/20/2014	\$72.00	555170 60	MARSHALL COUNTY CONSERVATION DISTRICT
42864	40000	3000001	2/20/2014	\$139.83	555170 86	MARSHALL COUNTY CONSERVATION DISTRICT
42864	19401	3000001	2/20/2014	\$222.89	555170 71	MARSHALL COUNTY CONSERVATION DISTRICT
42864	19401	3000001	2/20/2014	\$1,300.00	555170 61	MARSHALL COUNTY CONSERVATION DISTRICT
42864	19401	3000001	2/20/2014	\$2,016.76	555170 1	MARSHALL COUNTY CONSERVATION DISTRICT
42864	19401	3000001	2/20/2014	\$2,262.45	555170 9	MARSHALL COUNTY CONSERVATION DISTRICT
42867	19401	3000001	2/20/2014	\$1,033.44	555170 12	NORTH FORK OF RED RIVER CONSERVATION
42867	19401	3000001	2/20/2014	\$2,081.70	555170 1	NORTH FORK OF RED RIVER CONSERVATION
42869	19401	3000001	2/20/2014	\$488.20	555170 26	WOODWARD COUNTY CONSERVATION DISTRICT
42869	19401	3000001	2/20/2014	\$5,369.48	555170 12	WOODWARD COUNTY CONSERVATION DISTRICT
42870	19401	3000001	2/20/2014	\$2,104.03	555170 1	ALFALFA COUNTY CONSERVATION DISTRICT
42871	19401	3000001	2/20/2014	\$346.00	555170 80	OKFUSKEE COUNTY CONSERVATION DISTRICT
42871	19401	3000001	2/20/2014	\$1,978.21	555170 6	OKFUSKEE COUNTY CONSERVATION DISTRICT
42871	19401	3000001	2/20/2014	\$2,611.23	555170 2	OKFUSKEE COUNTY CONSERVATION DISTRICT
42872	19401	3000001	2/20/2014	\$38.17	555170 71	CLEVELAND COUNTY CONSERVATION DISTRICT
42872	19401	3000001	2/20/2014	\$39.27	555170 20	CLEVELAND COUNTY CONSERVATION DISTRICT
42872	19401	3000001	2/20/2014	\$50.00	555170 92	CLEVELAND COUNTY CONSERVATION DISTRICT
42872	40000	3000001	2/20/2014	\$139.83	555170 86	CLEVELAND COUNTY CONSERVATION DISTRICT
42872	19401	3000001	2/20/2014	\$500.00	555170 61	CLEVELAND COUNTY CONSERVATION DISTRICT
42872	19401	3000001	2/20/2014	\$2,687.83	555170 2	CLEVELAND COUNTY CONSERVATION DISTRICT
42873	19401	3000001	2/20/2014	\$64.59	555170 12	HASKELL COUNTY CONSERVATION DISTRICT
42873	19401	3000001	2/20/2014	\$175.00	555170 92	HASKELL COUNTY CONSERVATION DISTRICT
42873	19401	3000001	2/20/2014	\$2,457.20	555170 5	HASKELL COUNTY CONSERVATION DISTRICT
42874	19401	3000001	2/20/2014	\$35.00	555170 71	PAWNEE COUNTY CONSERVATION DISTRICT
42874	19401	3000001	2/20/2014	\$81.20	555170 69	PAWNEE COUNTY CONSERVATION DISTRICT

OKLAHOMA CONSERVATION COMMISSION
CLAIMS REGISTER BY PROGRAM
FOR THE PERIOD OF FEBRUARY 18, 2014 THRU MARCH 23, 2014

Voucher	Fund Class	Department	Date	Amount	Account	Payee
42874	19401	3000001	2/20/2014	\$376.78	555170 12	PAWNEE COUNTY CONSERVATION DISTRICT
42874	19401	3000001	2/20/2014	\$2,340.61	555170 1	PAWNEE COUNTY CONSERVATION DISTRICT
42875	40000	3000001	2/20/2014	\$139.83	555170 86	DEWEY COUNTY CONSERVATION DISTRICT
42875	19401	3000001	2/20/2014	\$1,149.70	555170 12	DEWEY COUNTY CONSERVATION DISTRICT
42875	19401	3000001	2/20/2014	\$2,320.51	555170 2	DEWEY COUNTY CONSERVATION DISTRICT
42876	19401	3000001	2/20/2014	\$225.00	555170 92	KIOWA COUNTY CONSERVATION DIST #76
42876	19401	3000001	2/20/2014	\$2,065.79	555170 1	KIOWA COUNTY CONSERVATION DIST #76
42876	19401	3000001	2/20/2014	\$2,241.08	555170 5	KIOWA COUNTY CONSERVATION DIST #76
42876	19401	3000001	2/20/2014	\$2,883.69	555170 6	KIOWA COUNTY CONSERVATION DIST #76
42878	19401	3000001	2/20/2014	\$49.68	555170 71	NOBLE COUNTY CONSERVATION DISTRICT
42878	19401	3000001	2/20/2014	\$98.11	555170 72	NOBLE COUNTY CONSERVATION DISTRICT
42878	19401	3000001	2/20/2014	\$1,363.20	555170 9	NOBLE COUNTY CONSERVATION DISTRICT
42878	19401	3000001	2/20/2014	\$2,783.06	555170 2	NOBLE COUNTY CONSERVATION DISTRICT
42879	19401	3000001	2/20/2014	\$996.85	555170 94	MAYES COUNTY CONSERVATION DISTRICT
42887	40000	3000001	2/21/2014	\$139.83	555170 86	SOUTH CADDO CONS DISTRICT
42887	19401	3000001	2/21/2014	\$151.48	555170 71	SOUTH CADDO CONS DISTRICT
42887	19401	3000001	2/21/2014	\$200.00	555170 92	SOUTH CADDO CONS DISTRICT
42887	19401	3000001	2/21/2014	\$5,089.29	555170 9	SOUTH CADDO CONS DISTRICT
42887	19401	3000001	2/21/2014	\$5,292.47	555170 5	SOUTH CADDO CONS DISTRICT
42888	19401	3000001	2/21/2014	\$27.09	555170 46	WOODS COUNTY CONSERVATION DISTRICT
42888	19401	3000001	2/21/2014	\$61.65	555170 24	WOODS COUNTY CONSERVATION DISTRICT
42888	19401	3000001	2/21/2014	\$98.70	555170 71	WOODS COUNTY CONSERVATION DISTRICT
42888	19401	3000001	2/21/2014	\$119.00	555170 80	WOODS COUNTY CONSERVATION DISTRICT
42888	40000	3000001	2/21/2014	\$139.83	555170 86	WOODS COUNTY CONSERVATION DISTRICT
42888	19401	3000001	2/21/2014	\$148.79	555170 26	WOODS COUNTY CONSERVATION DISTRICT
42888	19401	3000001	2/21/2014	\$239.03	555170 81	WOODS COUNTY CONSERVATION DISTRICT
42888	19401	3000001	2/21/2014	\$1,661.50	555170 9	WOODS COUNTY CONSERVATION DISTRICT
42889	19401	3000001	2/21/2014	\$69.24	555170 72	DELAWARE CO CONSERVATION DISTRICT
42889	19401	3000001	2/21/2014	\$75.00	555170 63	DELAWARE CO CONSERVATION DISTRICT
42889	19401	3000001	2/21/2014	\$154.82	555170 20	DELAWARE CO CONSERVATION DISTRICT
42889	19401	3000001	2/21/2014	\$250.00	555170 78	DELAWARE CO CONSERVATION DISTRICT
42889	19401	3000001	2/21/2014	\$300.00	555170 92	DELAWARE CO CONSERVATION DISTRICT
42889	19401	3000001	2/21/2014	\$968.85	555170 12	DELAWARE CO CONSERVATION DISTRICT
42889	19401	3000001	2/21/2014	\$2,434.05	555170 1	DELAWARE CO CONSERVATION DISTRICT
42890	19401	3000001	2/21/2014	\$21.16	555170 20	MCINTOSH COUNTY CONSERVATION DISTRICT
42890	19401	3000001	2/21/2014	\$76.79	555170 71	MCINTOSH COUNTY CONSERVATION DISTRICT
42890	40000	3000001	2/21/2014	\$139.83	555170 86	MCINTOSH COUNTY CONSERVATION DISTRICT
42890	19401	3000001	2/21/2014	\$2,690.03	555170 2	MCINTOSH COUNTY CONSERVATION DISTRICT
42891	19401	3000001	2/21/2014	\$2,153.00	555170 94	BEAVER COUNTY CONSERVATION DISTRICT
42892	19401	3000001	2/21/2014	\$1,000.00	555170 12	BEAVER COUNTY CONSERVATION DISTRICT
42892	19401	3000001	2/21/2014	\$2,575.36	555170 3	BEAVER COUNTY CONSERVATION DISTRICT
42895	19401	3000001	2/25/2014	\$24.94	555170 80	EAST WOODS COUNTY CONSERVATION DIST
42895	40000	3000001	2/25/2014	\$139.83	555170 86	EAST WOODS COUNTY CONSERVATION DIST
42895	19401	3000001	2/25/2014	\$159.60	555170 69	EAST WOODS COUNTY CONSERVATION DIST
42895	19401	3000001	2/25/2014	\$320.00	555170 90	EAST WOODS COUNTY CONSERVATION DIST
42895	19401	3000001	2/25/2014	\$2,454.02	555170 1	EAST WOODS COUNTY CONSERVATION DIST
42907	19401	3000001	2/25/2014	\$27.64	555170 71	KAY COUNTY CONSERVATION DISTRICT
42907	19401	3000001	2/25/2014	\$30.80	555170 69	KAY COUNTY CONSERVATION DISTRICT
42907	19401	3000001	2/25/2014	\$2,451.92	555170 7	KAY COUNTY CONSERVATION DISTRICT
42907	19401	3000001	2/25/2014	\$2,813.43	555170 5	KAY COUNTY CONSERVATION DISTRICT
42907	19401	3000001	2/25/2014	\$2,902.60	555170 2	KAY COUNTY CONSERVATION DISTRICT

OKLAHOMA CONSERVATION COMMISSION
CLAIMS REGISTER BY PROGRAM
FOR THE PERIOD OF FEBRUARY 18, 2014 THRU MARCH 23, 2014

Voucher	Fund Class	Department	Date	Amount	Account	Payee
42909	19401	3000001	2/25/2014	\$122.42	555170 80	GREER COUNTY CONSERVATION DIST
42909	19401	3000001	2/25/2014	\$171.56	555170 81	GREER COUNTY CONSERVATION DIST
42909	19401	3000001	2/25/2014	\$1,011.91	555170 12	GREER COUNTY CONSERVATION DIST
42909	19401	3000001	2/25/2014	\$2,390.93	555170 5	GREER COUNTY CONSERVATION DIST
42919	19401	3000001	3/4/2014	\$77.08	555170 71	PITTSBURG COUNTY CONSERVATION DISTRICT
42919	40000	3000001	3/4/2014	\$139.83	555170 86	PITTSBURG COUNTY CONSERVATION DISTRICT
42919	19401	3000001	3/4/2014	\$312.19	555170 12	PITTSBURG COUNTY CONSERVATION DISTRICT
42919	19401	3000001	3/4/2014	\$2,048.02	555170 1	PITTSBURG COUNTY CONSERVATION DISTRICT
42919	19401	3000001	3/4/2014	\$3,289.72	555170 5	PITTSBURG COUNTY CONSERVATION DISTRICT
42920	19401	3000001	3/4/2014	\$69.73	555170 26	LINCOLN COUNTY CONSERVATION DISTRICT
42920	19401	3000001	3/4/2014	\$1,944.37	555170 1	LINCOLN COUNTY CONSERVATION DISTRICT
42920	19401	3000001	3/4/2014	\$2,305.99	555170 5	LINCOLN COUNTY CONSERVATION DISTRICT
42948	19401	3000001	3/5/2014	\$40.55	555170 80	HARMON COUNTY CONSERVATION DISTRICT
42948	19401	3000001	3/5/2014	\$92.20	555170 72	HARMON COUNTY CONSERVATION DISTRICT
42948	19401	3000001	3/5/2014	\$107.71	555170 71	HARMON COUNTY CONSERVATION DISTRICT
42948	19401	3000001	3/5/2014	\$250.00	555170 92	HARMON COUNTY CONSERVATION DISTRICT
42948	19401	3000001	3/5/2014	\$2,164.37	555170 1	HARMON COUNTY CONSERVATION DISTRICT
42948	19401	3000001	3/5/2014	\$2,430.20	555170 5	HARMON COUNTY CONSERVATION DISTRICT
42949	19401	3000001	3/5/2014	\$75.00	555170 68	WAGONER COUNTY CONSERVATION DIST NO 22
42949	19401	3000001	3/5/2014	\$75.20	555170 71	WAGONER COUNTY CONSERVATION DIST NO 22
42949	40000	3000001	3/5/2014	\$139.83	555170 86	WAGONER COUNTY CONSERVATION DIST NO 22
42949	19401	3000001	3/5/2014	\$300.00	555170 74	WAGONER COUNTY CONSERVATION DIST NO 22
42949	19401	3000001	3/5/2014	\$3,268.11	555170 3	WAGONER COUNTY CONSERVATION DIST NO 22
42950	19401	3000001	3/5/2014	\$2,335.45	555170 7	HUGHES COUNTY CONSERVATION DIST
42950	19401	3000001	3/5/2014	\$2,579.79	555170 2	HUGHES COUNTY CONSERVATION DIST
42951	19401	3000001	3/5/2014	\$288.98	555170 74	SEMINOLE COUNTY CONSERVATION DISTRICT
42951	19401	3000001	3/5/2014	\$2,722.87	555170 6	SEMINOLE COUNTY CONSERVATION DISTRICT
42951	19401	3000001	3/5/2014	\$2,753.48	555170 3	SEMINOLE COUNTY CONSERVATION DISTRICT
42952	19401	3000001	3/5/2014	\$2,221.39	555170 7	CRAIG COUNTY CONSERVATION DISTRICT
42952	19401	3000001	3/5/2014	\$2,880.49	555170 5	CRAIG COUNTY CONSERVATION DISTRICT
42953	19401	3000001	3/5/2014	\$93.86	555170 71	ARBUCKLE CONSERVATION DISTRICT
42953	19401	3000001	3/5/2014	\$3,243.39	555170 3	ARBUCKLE CONSERVATION DISTRICT
42954	19401	3000001	3/5/2014	\$15.73	555170 20	TILLMAN COUNTY CONSERVATION DISTRICT
42954	40000	3000001	3/5/2014	\$139.83	555170 86	TILLMAN COUNTY CONSERVATION DISTRICT
42954	19401	3000001	3/5/2014	\$2,454.50	555170 2	TILLMAN COUNTY CONSERVATION DISTRICT
42955	40000	3000001	3/5/2014	\$139.83	555170 86	CIMARRON VALLEY CONSERVATION DISTRICT
42955	19401	3000001	3/5/2014	\$200.00	555170 74	CIMARRON VALLEY CONSERVATION DISTRICT
42955	19401	3000001	3/5/2014	\$200.00	555170 92	CIMARRON VALLEY CONSERVATION DISTRICT
42955	19401	3000001	3/5/2014	\$2,172.02	555170 1	CIMARRON VALLEY CONSERVATION DISTRICT
42955	19401	3000001	3/5/2014	\$2,916.08	555170 5	CIMARRON VALLEY CONSERVATION DISTRICT
42955	19401	3000001	3/5/2014	\$3,229.50	555170 94	CIMARRON VALLEY CONSERVATION DISTRICT
42956	19401	3000001	3/5/2014	\$108.83	555170 24	GRADY COUNTY CONSERVATION DIST
42956	19401	3000001	3/5/2014	\$159.48	555170 71	GRADY COUNTY CONSERVATION DIST
42956	19401	3000001	3/5/2014	\$184.20	555170 20	GRADY COUNTY CONSERVATION DIST
42956	19401	3000001	3/5/2014	\$200.00	555170 74	GRADY COUNTY CONSERVATION DIST
42956	19401	3000001	3/5/2014	\$2,257.69	555170 7	GRADY COUNTY CONSERVATION DIST
42956	19401	3000001	3/5/2014	\$2,722.07	555170 6	GRADY COUNTY CONSERVATION DIST
42956	19401	3000001	3/5/2014	\$3,060.72	555170 3	GRADY COUNTY CONSERVATION DIST
42957	19401	3000001	3/5/2014	\$78.00	555170 71	ATOKA COUNTY CONSERVATION DISTRICT
42957	19401	3000001	3/5/2014	\$213.25	555170 20	ATOKA COUNTY CONSERVATION DISTRICT
42957	19401	3000001	3/5/2014	\$1,940.07	555170 7	ATOKA COUNTY CONSERVATION DISTRICT

OKLAHOMA CONSERVATION COMMISSION
CLAIMS REGISTER BY PROGRAM
FOR THE PERIOD OF FEBRUARY 18, 2014 THRU MARCH 23, 2014

Voucher	Fund Class	Department	Date	Amount	Account	Payee
42957	19401	3000001	3/5/2014	\$2,679.77	555170	2 ATOKA COUNTY CONSERVATION DISTRICT
42958	19401	3000001	3/5/2014	\$29.95	555170	23 BRYAN CONSERVATION DISTRICT
42958	19401	3000001	3/5/2014	\$45.84	555170	71 BRYAN CONSERVATION DISTRICT
42958	19401	3000001	3/5/2014	\$57.65	555170	80 BRYAN CONSERVATION DISTRICT
42958	19401	3000001	3/5/2014	\$1,350.74	555170	12 BRYAN CONSERVATION DISTRICT
42958	19401	3000001	3/5/2014	\$2,058.15	555170	1 BRYAN CONSERVATION DISTRICT
42959	19401	3000001	3/5/2014	\$80.41	555170	80 NORTH CADDO CONSERVATION DISTRICT
42959	40000	3000001	3/5/2014	\$139.83	555170	86 NORTH CADDO CONSERVATION DISTRICT
42959	19401	3000001	3/5/2014	\$146.68	555170	71 NORTH CADDO CONSERVATION DISTRICT
42959	19401	3000001	3/5/2014	\$249.84	555170	81 NORTH CADDO CONSERVATION DISTRICT
42959	19401	3000001	3/5/2014	\$250.00	555170	92 NORTH CADDO CONSERVATION DISTRICT
42959	19401	3000001	3/5/2014	\$1,089.42	555170	12 NORTH CADDO CONSERVATION DISTRICT
42959	19401	3000001	3/5/2014	\$1,944.87	555170	1 NORTH CADDO CONSERVATION DISTRICT
42965	19401	3000001	3/6/2014	\$6.80	555170	82 JEFFERSON COUNTY CONSERVATION DIST
42965	40000	3000001	3/6/2014	\$139.83	555170	86 JEFFERSON COUNTY CONSERVATION DIST
42965	19401	3000001	3/6/2014	\$194.70	555170	81 JEFFERSON COUNTY CONSERVATION DIST
42965	19401	3000001	3/6/2014	\$200.42	555170	80 JEFFERSON COUNTY CONSERVATION DIST
42965	19401	3000001	3/6/2014	\$2,170.77	555170	7 JEFFERSON COUNTY CONSERVATION DIST
42965	19401	3000001	3/6/2014	\$2,391.37	555170	2 JEFFERSON COUNTY CONSERVATION DIST
42966	19401	3000001	3/6/2014	\$2,688.47	555170	2 MAJOR COUNTY CONSERVATION DISTRICT
42966	19401	3000001	3/6/2014	\$2,766.41	555170	9 MAJOR COUNTY CONSERVATION DISTRICT
42979	19401	3000001	3/10/2014	\$24.75	555170	20 PAWNEE COUNTY CONSERVATION DISTRICT
42979	19401	3000001	3/10/2014	\$33.04	555170	69 PAWNEE COUNTY CONSERVATION DISTRICT
42979	19401	3000001	3/10/2014	\$35.00	555170	71 PAWNEE COUNTY CONSERVATION DISTRICT
42979	19401	3000001	3/10/2014	\$49.00	555170	72 PAWNEE COUNTY CONSERVATION DISTRICT
42979	19401	3000001	3/10/2014	\$57.20	555170	24 PAWNEE COUNTY CONSERVATION DISTRICT
42979	19401	3000001	3/10/2014	\$2,340.61	555170	1 PAWNEE COUNTY CONSERVATION DISTRICT
42980	19401	3000001	3/7/2014	\$20.99	555170	20 CREEK COUNTY CONSERVATION DISTRICT
42980	19401	3000001	3/7/2014	\$45.00	555170	76 CREEK COUNTY CONSERVATION DISTRICT
42980	19401	3000001	3/7/2014	\$87.14	555170	71 CREEK COUNTY CONSERVATION DISTRICT
42980	40000	3000001	3/7/2014	\$139.83	555170	86 CREEK COUNTY CONSERVATION DISTRICT
42980	19401	3000001	3/7/2014	\$673.89	555170	94 CREEK COUNTY CONSERVATION DISTRICT
42980	19401	3000001	3/7/2014	\$1,861.63	555170	9 CREEK COUNTY CONSERVATION DISTRICT
42980	19401	3000001	3/7/2014	\$2,605.26	555170	2 CREEK COUNTY CONSERVATION DISTRICT
42992	19401	3000001	3/12/2014	\$42.37	555170	71 CHEROKEE COUNTY CONSERVATION DISTRICT
42992	40000	3000001	3/12/2014	\$139.83	555170	86 CHEROKEE COUNTY CONSERVATION DISTRICT
42992	19401	3000001	3/12/2014	\$180.00	555170	74 CHEROKEE COUNTY CONSERVATION DISTRICT
42992	19401	3000001	3/12/2014	\$673.89	555170	94 CHEROKEE COUNTY CONSERVATION DISTRICT
42992	19401	3000001	3/12/2014	\$2,141.93	555170	11 CHEROKEE COUNTY CONSERVATION DISTRICT
42993	19401	3000001	3/12/2014	\$100.00	555170	62 CHECOTAH CONSERVATION DISTRICT #20
42993	19401	3000001	3/12/2014	\$300.00	555170	92 CHECOTAH CONSERVATION DISTRICT #20
42993	19401	3000001	3/12/2014	\$640.00	555170	74 CHECOTAH CONSERVATION DISTRICT #20
42994	19401	3000001	3/12/2014	\$43.79	555170	71 MURRAY COUNTY CONSERVATION DISTRICT
42994	19401	3000001	3/12/2014	\$127.68	555170	69 MURRAY COUNTY CONSERVATION DISTRICT
42994	19401	3000001	3/12/2014	\$182.00	555170	72 MURRAY COUNTY CONSERVATION DISTRICT
42994	19401	3000001	3/12/2014	\$520.00	555170	74 MURRAY COUNTY CONSERVATION DISTRICT
42994	19401	3000001	3/12/2014	\$2,551.99	555170	6 MURRAY COUNTY CONSERVATION DISTRICT
42994	19401	3000001	3/12/2014	\$2,556.79	555170	2 MURRAY COUNTY CONSERVATION DISTRICT
42995	19401	3000001	3/12/2014	\$1,033.44	555170	12 NORTH FORK OF RED RIVER CONSERVATION
42995	19401	3000001	3/12/2014	\$2,081.70	555170	1 NORTH FORK OF RED RIVER CONSERVATION
42996	19401	3000001	3/12/2014	\$49.67	555170	71 NOBLE COUNTY CONSERVATION DISTRICT

OKLAHOMA CONSERVATION COMMISSION
CLAIMS REGISTER BY PROGRAM
FOR THE PERIOD OF FEBRUARY 18, 2014 THRU MARCH 23, 2014

Voucher	Fund Class	Department	Date	Amount	Account	Payee
42996	19401	3000001	3/12/2014	\$320.00	555170 74	NOBLE COUNTY CONSERVATION DISTRICT
42996	19401	3000001	3/12/2014	\$1,364.28	555170 9	NOBLE COUNTY CONSERVATION DISTRICT
42996	19401	3000001	3/12/2014	\$2,783.06	555170 2	NOBLE COUNTY CONSERVATION DISTRICT
42997	19401	3000001	3/12/2014	\$58.56	555170 72	OKLAHOMA COUNTY CONSERVATION DISTRICT
42997	19401	3000001	3/12/2014	\$60.32	555170 71	OKLAHOMA COUNTY CONSERVATION DISTRICT
42997	19401	3000001	3/12/2014	\$181.27	555170 73	OKLAHOMA COUNTY CONSERVATION DISTRICT
42997	19401	3000001	3/12/2014	\$1,452.46	555170 12	OKLAHOMA COUNTY CONSERVATION DISTRICT
42997	19401	3000001	3/12/2014	\$2,222.82	555170 2	OKLAHOMA COUNTY CONSERVATION DISTRICT
42998	19401	3000001	3/12/2014	\$56.81	555170 71	ROGERS COUNTY CONSERVATION DISTRICT
42998	19401	3000001	3/12/2014	\$1,218.98	555170 24	ROGERS COUNTY CONSERVATION DISTRICT
42998	19401	3000001	3/12/2014	\$2,314.90	555170 12	ROGERS COUNTY CONSERVATION DISTRICT
42998	19401	3000001	3/12/2014	\$2,636.75	555170 1	ROGERS COUNTY CONSERVATION DISTRICT
42998	19401	3000001	3/12/2014	\$3,780.25	555170 11	ROGERS COUNTY CONSERVATION DISTRICT
42999	19401	3000001	3/12/2014	\$30.94	555170 20	LATIMER COUNTY CONSERVATION DISTRICT
42999	19401	3000001	3/12/2014	\$325.00	555170 92	LATIMER COUNTY CONSERVATION DISTRICT
42999	19401	3000001	3/12/2014	\$2,208.93	555170 9	LATIMER COUNTY CONSERVATION DISTRICT
43000	19401	3000001	3/12/2014	\$132.58	555170 84	TALIHINA CONSERVATION DISTRICT
43000	19401	3000001	3/12/2014	\$160.00	555170 74	TALIHINA CONSERVATION DISTRICT
43000	19401	3000001	3/12/2014	\$325.00	555170 92	TALIHINA CONSERVATION DISTRICT
43000	19401	3000001	3/12/2014	\$1,950.33	555170 9	TALIHINA CONSERVATION DISTRICT
43000	19401	3000001	3/12/2014	\$3,654.93	555170 5	TALIHINA CONSERVATION DISTRICT
43001	19401	3000001	3/12/2014	\$31.55	555170 82	WEST CADDO CONSERVATION DISTRICT
43001	19401	3000001	3/12/2014	\$74.43	555170 80	WEST CADDO CONSERVATION DISTRICT
43001	19401	3000001	3/12/2014	\$196.15	555170 71	WEST CADDO CONSERVATION DISTRICT
43001	19401	3000001	3/12/2014	\$2,549.37	555170 5	WEST CADDO CONSERVATION DISTRICT
43001	19401	3000001	3/12/2014	\$2,782.85	555170 2	WEST CADDO CONSERVATION DISTRICT
43004	19401	3000001	3/12/2014	\$20.00	555170 82	MCCLAIN COUNTY CONSERVATION DISTRICT
43004	19401	3000001	3/12/2014	\$25.00	555170 67	MCCLAIN COUNTY CONSERVATION DISTRICT
43004	19401	3000001	3/12/2014	\$104.02	555170 71	MCCLAIN COUNTY CONSERVATION DISTRICT
43004	19401	3000001	3/12/2014	\$600.00	555170 74	MCCLAIN COUNTY CONSERVATION DISTRICT
43004	19401	3000001	3/12/2014	\$1,539.29	555170 7	MCCLAIN COUNTY CONSERVATION DISTRICT
43004	19401	3000001	3/12/2014	\$2,650.90	555170 2	MCCLAIN COUNTY CONSERVATION DISTRICT
43027	19401	3000001	3/17/2014	\$59.50	555170 83	CANEY VALLEY CONSERVATION DISTRICT
43027	19401	3000001	3/17/2014	\$64.11	555170 71	CANEY VALLEY CONSERVATION DISTRICT
43027	40000	3000001	3/17/2014	\$139.83	555170 86	CANEY VALLEY CONSERVATION DISTRICT
43027	19401	3000001	3/17/2014	\$220.00	555170 74	CANEY VALLEY CONSERVATION DISTRICT
43027	19401	3000001	3/17/2014	\$2,022.22	555170 1	CANEY VALLEY CONSERVATION DISTRICT
43028	19401	3000001	3/17/2014	\$21.28	555170 69	LOVE COUNTY CONSERVATION DISTRICT
43028	19401	3000001	3/17/2014	\$37.56	555170 71	LOVE COUNTY CONSERVATION DISTRICT
43028	19401	3000001	3/17/2014	\$250.00	555170 92	LOVE COUNTY CONSERVATION DISTRICT
43028	19401	3000001	3/17/2014	\$2,356.78	555170 7	LOVE COUNTY CONSERVATION DISTRICT
43028	19401	3000001	3/17/2014	\$3,152.96	555170 5	LOVE COUNTY CONSERVATION DISTRICT
43029	19401	3000001	3/17/2014	\$95.03	555170 71	COMANCHE COUNTY CONSERVATION DISTRICT
43029	40000	3000001	3/17/2014	\$139.83	555170 86	COMANCHE COUNTY CONSERVATION DISTRICT
43029	19401	3000001	3/17/2014	\$640.00	555170 74	COMANCHE COUNTY CONSERVATION DISTRICT
43029	19401	3000001	3/17/2014	\$2,396.29	555170 1	COMANCHE COUNTY CONSERVATION DISTRICT
43029	19401	3000001	3/17/2014	\$2,740.80	555170 5	COMANCHE COUNTY CONSERVATION DISTRICT
43030	19401	3000001	3/17/2014	\$27.60	555170 71	KAY COUNTY CONSERVATION DISTRICT
43030	19401	3000001	3/17/2014	\$236.32	555170 69	KAY COUNTY CONSERVATION DISTRICT
43030	19401	3000001	3/17/2014	\$375.00	555170 92	KAY COUNTY CONSERVATION DISTRICT
43030	19401	3000001	3/17/2014	\$2,451.92	555170 7	KAY COUNTY CONSERVATION DISTRICT

OKLAHOMA CONSERVATION COMMISSION
CLAIMS REGISTER BY PROGRAM
FOR THE PERIOD OF FEBRUARY 18, 2014 THRU MARCH 23, 2014

Voucher	Fund Class	Department	Date	Amount	Account	Payee
43030	19401	3000001	3/17/2014	\$2,813.43	555170	5 KAY COUNTY CONSERVATION DISTRICT
43030	19401	3000001	3/17/2014	\$2,902.60	555170	2 KAY COUNTY CONSERVATION DISTRICT
43031	19401	3000001	3/17/2014	\$40.00	555170	60 BEAVER COUNTY CONSERVATION DISTRICT
43031	19401	3000001	3/17/2014	\$358.84	555170	69 BEAVER COUNTY CONSERVATION DISTRICT
43031	19401	3000001	3/17/2014	\$440.00	555170	74 BEAVER COUNTY CONSERVATION DISTRICT
43031	19401	3000001	3/17/2014	\$2,575.36	555170	3 BEAVER COUNTY CONSERVATION DISTRICT
43032	19401	3000001	3/17/2014	\$36.88	555170	80 CUSTER COUNTY CONSERVATION DISTRICT
43032	19401	3000001	3/17/2014	\$40.70	555170	71 CUSTER COUNTY CONSERVATION DISTRICT
43032	19401	3000001	3/17/2014	\$55.00	555170	63 CUSTER COUNTY CONSERVATION DISTRICT
43032	40000	3000001	3/17/2014	\$139.83	555170	86 CUSTER COUNTY CONSERVATION DISTRICT
43032	19401	3000001	3/17/2014	\$2,138.65	555170	5 CUSTER COUNTY CONSERVATION DISTRICT
43032	19401	3000001	3/17/2014	\$2,337.23	555170	2 CUSTER COUNTY CONSERVATION DISTRICT
43033	19401	3000001	3/17/2014	\$143.90	555170	71 OKMULGEE COUNTY CONSERVATION DISTRICT
43033	19401	3000001	3/17/2014	\$875.30	555170	12 OKMULGEE COUNTY CONSERVATION DISTRICT
43033	19401	3000001	3/17/2014	\$1,948.02	555170	1 OKMULGEE COUNTY CONSERVATION DISTRICT
43033	19401	3000001	3/17/2014	\$2,188.03	555170	11 OKMULGEE COUNTY CONSERVATION DISTRICT
43034	19401	3000001	3/17/2014	\$44.24	555170	69 OKMULGEE COUNTY CONSERVATION DISTRICT
43034	19401	3000001	3/17/2014	\$213.70	555170	71 OKMULGEE COUNTY CONSERVATION DISTRICT
43034	19401	3000001	3/17/2014	\$217.56	555170	12 OKMULGEE COUNTY CONSERVATION DISTRICT
43034	19401	3000001	3/17/2014	\$350.00	555170	92 OKMULGEE COUNTY CONSERVATION DISTRICT
43034	19401	3000001	3/17/2014	\$1,410.00	555170	26 OKMULGEE COUNTY CONSERVATION DISTRICT
43034	19401	3000001	3/17/2014	\$2,061.06	555170	1 OKMULGEE COUNTY CONSERVATION DISTRICT
43034	19401	3000001	3/17/2014	\$2,188.03	555170	11 OKMULGEE COUNTY CONSERVATION DISTRICT
43035	19401	3000001	3/18/2014	\$24.94	555170	80 EAST WOODS COUNTY CONSERVATION DIST
43035	19401	3000001	3/18/2014	\$468.20	555170	83 EAST WOODS COUNTY CONSERVATION DIST
43035	19401	3000001	3/18/2014	\$518.27	555170	69 EAST WOODS COUNTY CONSERVATION DIST
43035	19401	3000001	3/18/2014	\$2,454.02	555170	1 EAST WOODS COUNTY CONSERVATION DIST
43039	19401	3000001	3/17/2014	\$14.38	555170	72 DEWEY COUNTY CONSERVATION DISTRICT
43039	19401	3000001	3/17/2014	\$1,220.75	555170	12 DEWEY COUNTY CONSERVATION DISTRICT
43039	19401	3000001	3/17/2014	\$1,319.13	555170	24 DEWEY COUNTY CONSERVATION DISTRICT
43039	19401	3000001	3/17/2014	\$2,320.51	555170	2 DEWEY COUNTY CONSERVATION DISTRICT
43042	19401	3000001	3/17/2014	\$13.82	555170	20 GARVIN CONSERVATION DISTRICT
43042	19401	3000001	3/17/2014	\$49.18	555170	71 GARVIN CONSERVATION DISTRICT
43042	19401	3000001	3/17/2014	\$72.00	555170	26 GARVIN CONSERVATION DISTRICT
43042	19401	3000001	3/17/2014	\$98.00	555170	72 GARVIN CONSERVATION DISTRICT
43042	19401	3000001	3/17/2014	\$1,143.24	555170	94 GARVIN CONSERVATION DISTRICT
43042	19401	3000001	3/17/2014	\$2,337.29	555170	2 GARVIN CONSERVATION DISTRICT
43042	19401	3000001	3/17/2014	\$2,550.43	555170	6 GARVIN CONSERVATION DISTRICT
43047	19401	3000001	3/18/2014	\$131.91	555170	12 DEER CREEK CONSERVATION DISTRICT
43047	19401	3000001	3/18/2014	\$208.35	555170	70 DEER CREEK CONSERVATION DISTRICT
43047	19401	3000001	3/18/2014	\$325.00	555170	92 DEER CREEK CONSERVATION DISTRICT
43047	19401	3000001	3/18/2014	\$2,137.87	555170	11 DEER CREEK CONSERVATION DISTRICT
43047	19401	3000001	3/18/2014	\$2,529.59	555170	5 DEER CREEK CONSERVATION DISTRICT
43051	19401	3000001	3/18/2014	\$1,586.80	555170	9 CENTRAL N CANADIAN RIVER CONSERVATION
43051	19401	3000001	3/18/2014	\$1,952.57	555170	1 CENTRAL N CANADIAN RIVER CONSERVATION
43052	19401	3000001	3/18/2014	\$458.59	555170	94 ATOKA COUNTY CONSERVATION DISTRICT
43053	19401	3000001	3/18/2014	\$49.00	555170	72 HARPER COUNTY CONSERVATION DISTRICT
43053	19401	3000001	3/18/2014	\$60.81	555170	71 HARPER COUNTY CONSERVATION DISTRICT
43053	19401	3000001	3/18/2014	\$500.57	555170	12 HARPER COUNTY CONSERVATION DISTRICT
43053	19401	3000001	3/18/2014	\$2,700.59	555170	2 HARPER COUNTY CONSERVATION DISTRICT
43054	19401	3000001	3/18/2014	\$119.27	555170	71 STEPHENS COUNTY CONSERVATION DISTRICT

OKLAHOMA CONSERVATION COMMISSION
CLAIMS REGISTER BY PROGRAM
FOR THE PERIOD OF FEBRUARY 18, 2014 THRU MARCH 23, 2014

Voucher	Fund Class	Department	Date	Amount	Account	Payee
43054	19401	3000001	3/18/2014	\$200.00	555170 74	STEPHENS COUNTY CONSERVATION DISTRICT
43054	19401	3000001	3/18/2014	\$2,786.98	555170 2	STEPHENS COUNTY CONSERVATION DISTRICT
43054	19401	3000001	3/18/2014	\$2,821.89	555170 5	STEPHENS COUNTY CONSERVATION DISTRICT
43055	19401	3000001	3/18/2014	\$5.12	555170 20	MAYES COUNTY CONSERVATION DISTRICT
43055	19401	3000001	3/18/2014	\$100.00	555170 68	MAYES COUNTY CONSERVATION DISTRICT
43055	19401	3000001	3/18/2014	\$2,137.89	555170 11	MAYES COUNTY CONSERVATION DISTRICT
43056	19401	3000001	3/18/2014	\$2,152.53	555170 3	ADAIR COUNTY CONSERVATION DISTRICT #67
43056	19401	3000001	3/18/2014	\$2,368.30	555170 94	ADAIR COUNTY CONSERVATION DISTRICT #67
43056	19401	3000001	3/18/2014	\$2,966.84	555170 9	ADAIR COUNTY CONSERVATION DISTRICT #67
43057	19401	3000001	3/18/2014	\$77.08	555170 71	PITTSBURG COUNTY CONSERVATION DISTRICT
43057	19401	3000001	3/18/2014	\$2,055.56	555170 1	PITTSBURG COUNTY CONSERVATION DISTRICT
43057	19401	3000001	3/18/2014	\$3,289.72	555170 5	PITTSBURG COUNTY CONSERVATION DISTRICT
43058	19401	3000001	3/18/2014	\$474.00	555170 80	OKFUSKEE COUNTY CONSERVATION DISTRICT
43058	19401	3000001	3/18/2014	\$2,611.23	555170 2	OKFUSKEE COUNTY CONSERVATION DISTRICT
43058	19401	3000001	3/18/2014	\$3,188.73	555170 6	OKFUSKEE COUNTY CONSERVATION DISTRICT
43059	19401	3000001	3/18/2014	\$2,119.33	555170 1	COTTON COUNTY CONSERVATION DISTRICT
43059	19401	3000001	3/18/2014	\$2,999.63	555170 5	COTTON COUNTY CONSERVATION DISTRICT
43061	19401	3000001	3/18/2014	\$87.55	555170 71	CIMARRON COUNTY CONSERVATION DISTRICT
43061	19401	3000001	3/18/2014	\$2,656.57	555170 3	CIMARRON COUNTY CONSERVATION DISTRICT
43062	19401	3000001	3/18/2014	\$2,254.18	555170 5	EAST CANADIAN COUNTY CONSERVATION DISTRICT
43063	19401	3000001	3/18/2014	\$1,982.42	555170 9	GRANT COUNTY CONSERVATION DISTRICT
43063	19401	3000001	3/18/2014	\$2,172.10	555170 1	GRANT COUNTY CONSERVATION DISTRICT
43064	19401	3000001	3/18/2014	\$1,663.19	555170 12	UPPER WASHITA CONSERVATION DISTRICT
43064	19401	3000001	3/18/2014	\$3,003.77	555170 5	UPPER WASHITA CONSERVATION DISTRICT
43065	19401	3000001	3/18/2014	\$74.69	555170 71	VALLIANT CONSERVATION DISTRICT
43065	19401	3000001	3/18/2014	\$96.60	555170 69	VALLIANT CONSERVATION DISTRICT
43065	19401	3000001	3/18/2014	\$165.00	555170 74	VALLIANT CONSERVATION DISTRICT
43065	19401	3000001	3/18/2014	\$2,366.67	555170 7	VALLIANT CONSERVATION DISTRICT
43065	19401	3000001	3/18/2014	\$2,746.11	555170 2	VALLIANT CONSERVATION DISTRICT
43066	19401	3000001	3/18/2014	\$205.65	555170 84	BLAINE COUNTY CONSERVATION DISTRICT
43066	19401	3000001	3/18/2014	\$768.62	555170 12	BLAINE COUNTY CONSERVATION DISTRICT
43066	19401	3000001	3/18/2014	\$2,118.74	555170 9	BLAINE COUNTY CONSERVATION DISTRICT
43067	19401	3000001	3/18/2014	\$2,104.03	555170 1	ALFALFA COUNTY CONSERVATION DISTRICT
43068	19401	3000001	3/18/2014	\$2,388.34	555170 2	LEFLORE COUNTY CONSERVATION DISTRICT
43068	19401	3000001	3/18/2014	\$3,767.47	555170 5	LEFLORE COUNTY CONSERVATION DISTRICT
43090	19401	3000001	3/19/2014	\$1,472.65	555170 94	HUGHES COUNTY CONSERVATION DISTRICT
43092	19401	3000001	3/20/2014	\$62.57	555170 24	WOODS COUNTY CONSERVATION DISTRICT
43092	19401	3000001	3/20/2014	\$69.17	555170 69	WOODS COUNTY CONSERVATION DISTRICT
43092	19401	3000001	3/20/2014	\$174.00	555170 83	WOODS COUNTY CONSERVATION DISTRICT
43092	19401	3000001	3/20/2014	\$1,458.52	555170 9	WOODS COUNTY CONSERVATION DISTRICT
43093	19401	3000001	3/20/2014	\$3,875.40	555170 94	WAGONER COUNTY CONSERVATION DISTRICT NO 22
43094	19401	3000001	3/20/2014	\$167.12	555170 71	PAYNE COUNTY CONSERVATION DISTRICT
43094	40000	3000001	3/20/2014	\$290.28	555170 88	PAYNE COUNTY CONSERVATION DISTRICT
43094	19401	3000001	3/20/2014	\$322.95	555170 12	PAYNE COUNTY CONSERVATION DISTRICT
43094	19401	3000001	3/20/2014	\$2,380.09	555170 5	PAYNE COUNTY CONSERVATION DISTRICT
43095	19401	3000001	3/20/2014	\$268.57	555170 71	MARSHALL COUNTY CONSERVATION DISTRICT
43095	19401	3000001	3/20/2014	\$673.89	555170 94	MARSHALL COUNTY CONSERVATION DISTRICT
43095	19401	3000001	3/20/2014	\$2,016.76	555170 1	MARSHALL COUNTY CONSERVATION DISTRICT
43095	19401	3000001	3/20/2014	\$2,262.45	555170 9	MARSHALL COUNTY CONSERVATION DISTRICT
43096	19401	3000001	3/20/2014	\$47.22	555170 71	LITTLE RIVER CONSERVATION DISTRICT
43096	19401	3000001	3/20/2014	\$91.88	555170 11	LITTLE RIVER CONSERVATION DISTRICT

OKLAHOMA CONSERVATION COMMISSION
CLAIMS REGISTER BY PROGRAM
FOR THE PERIOD OF FEBRUARY 18, 2014 THRU MARCH 23, 2014

Voucher	Fund Class	Department	Date	Amount	Account	Payee
43096	19401	3000001	3/20/2014	\$261.53	555170 26	LITTLE RIVER CONSERVATION DISTRICT
43096	19401	3000001	3/20/2014	\$1,401.60	555170 12	LITTLE RIVER CONSERVATION DISTRICT
43096	19401	3000001	3/20/2014	\$3,166.98	555170 5	LITTLE RIVER CONSERVATION DISTRICT
43097	19401	3000001	3/20/2014	\$41.10	555170 71	KIAMICHI CONSERVATION DISTRICT
43097	19401	3000001	3/20/2014	\$680.00	555170 74	KIAMICHI CONSERVATION DISTRICT
43097	19401	3000001	3/20/2014	\$1,126.36	555170 1	KIAMICHI CONSERVATION DISTRICT
43097	19401	3000001	3/20/2014	\$2,798.56	555170 5	KIAMICHI CONSERVATION DISTRICT
43098	19401	3000001	3/20/2014	\$65.00	555170 73	TEXAS COUNTY CONSERVATION DISTRICT
43098	19401	3000001	3/20/2014	\$205.02	555170 71	TEXAS COUNTY CONSERVATION DISTRICT
43098	19401	3000001	3/20/2014	\$1,720.77	555170 9	TEXAS COUNTY CONSERVATION DISTRICT
43098	19401	3000001	3/20/2014	\$2,134.43	555170 1	TEXAS COUNTY CONSERVATION DISTRICT
43099	19401	3000001	3/20/2014	\$125.17	555170 80	GREER COUNTY CONSERVATION DIST
43099	19401	3000001	3/20/2014	\$164.18	555170 81	GREER COUNTY CONSERVATION DIST
43099	19401	3000001	3/20/2014	\$960.00	555170 74	GREER COUNTY CONSERVATION DIST
43099	19401	3000001	3/20/2014	\$1,011.91	555170 12	GREER COUNTY CONSERVATION DIST
43099	19401	3000001	3/20/2014	\$2,351.18	555170 5	GREER COUNTY CONSERVATION DIST
43100	19401	3000001	3/20/2014	\$98.00	555170 72	MUSKOGEE COUNTY CONSERVATION DISTRICT
43100	19401	3000001	3/20/2014	\$324.18	555170 69	MUSKOGEE COUNTY CONSERVATION DISTRICT
43100	19401	3000001	3/20/2014	\$1,957.65	555170 9	MUSKOGEE COUNTY CONSERVATION DISTRICT
43100	19401	3000001	3/20/2014	\$2,163.79	555170 1	MUSKOGEE COUNTY CONSERVATION DISTRICT
43101	19401	3000001	3/20/2014	\$53.83	555170 12	NOWATA COUNTY CONSERVATION DISTRICT
43101	19401	3000001	3/20/2014	\$80.79	555170 71	NOWATA COUNTY CONSERVATION DISTRICT
43101	19401	3000001	3/20/2014	\$96.14	555170 72	NOWATA COUNTY CONSERVATION DISTRICT
43101	19401	3000001	3/20/2014	\$500.00	555170 74	NOWATA COUNTY CONSERVATION DISTRICT
43101	19401	3000001	3/20/2014	\$2,914.33	555170 5	NOWATA COUNTY CONSERVATION DISTRICT
43102	40000	3000001	3/20/2014	\$139.83	555170 86	COTTON COUNTY CONSERVATION DISTRICT
43102	19401	3000001	3/20/2014	\$2,119.33	555170 1	COTTON COUNTY CONSERVATION DISTRICT
43102	19401	3000001	3/20/2014	\$2,798.90	555170 94	COTTON COUNTY CONSERVATION DISTRICT
43102	19401	3000001	3/20/2014	\$2,999.63	555170 5	COTTON COUNTY CONSERVATION DISTRICT
43103	19401	3000001	3/20/2014	\$39.95	555170 67	OTTAWA COUNTY CONSERVATION DISTRICT
43103	19401	3000001	3/20/2014	\$100.00	555170 62	OTTAWA COUNTY CONSERVATION DISTRICT
43103	19401	3000001	3/20/2014	\$193.16	555170 69	OTTAWA COUNTY CONSERVATION DISTRICT
43103	19401	3000001	3/20/2014	\$200.00	555170 74	OTTAWA COUNTY CONSERVATION DISTRICT
43103	19401	3000001	3/20/2014	\$2,633.57	555170 2	OTTAWA COUNTY CONSERVATION DISTRICT
43104	19401	3000001	3/20/2014	\$93.76	555170 71	WASHITA COUNTY CONSERVATION DISTRICT
43104	19401	3000001	3/20/2014	\$600.00	555170 74	WASHITA COUNTY CONSERVATION DISTRICT
43104	19401	3000001	3/20/2014	\$1,968.37	555170 9	WASHITA COUNTY CONSERVATION DISTRICT
43104	19401	3000001	3/20/2014	\$2,693.76	555170 11	WASHITA COUNTY CONSERVATION DISTRICT
43104	19401	3000001	3/20/2014	\$3,096.70	555170 6	WASHITA COUNTY CONSERVATION DISTRICT
43105	19401	3000001	3/20/2014	\$57.00	555170 82	PUSHMATAHA CONSERVATION DISTRICT #44
43105	19401	3000001	3/20/2014	\$72.44	555170 80	PUSHMATAHA CONSERVATION DISTRICT #44
43105	19401	3000001	3/20/2014	\$76.65	555170 71	PUSHMATAHA CONSERVATION DISTRICT #44
43105	19401	3000001	3/20/2014	\$620.06	555170 12	PUSHMATAHA CONSERVATION DISTRICT #44
43105	19401	3000001	3/20/2014	\$1,300.00	555170 61	PUSHMATAHA CONSERVATION DISTRICT #44
43105	19401	3000001	3/20/2014	\$1,987.83	555170 1	PUSHMATAHA CONSERVATION DISTRICT #44
43106	19401	3000001	3/20/2014	\$75.00	555170 63	LOGAN COUNTY CONSERVATION DISTRICT
43106	19401	3000001	3/20/2014	\$86.76	555170 71	LOGAN COUNTY CONSERVATION DISTRICT
43106	19401	3000001	3/20/2014	\$156.62	555170 24	LOGAN COUNTY CONSERVATION DISTRICT
43106	19401	3000001	3/20/2014	\$300.00	555170 74	LOGAN COUNTY CONSERVATION DISTRICT
43106	19401	3000001	3/20/2014	\$1,910.55	555170 9	LOGAN COUNTY CONSERVATION DISTRICT
43106	19401	3000001	3/20/2014	\$2,819.42	555170 5	LOGAN COUNTY CONSERVATION DISTRICT

OKLAHOMA CONSERVATION COMMISSION
CLAIMS REGISTER BY PROGRAM
FOR THE PERIOD OF FEBRUARY 18, 2014 THRU MARCH 23, 2014

Voucher	Fund Class	Department	Date	Amount	Account	Payee
43117	19401	3000001	3/21/2014	\$93.44	555170 71	SOUTH CADDO CONS DISTRICT
43117	19401	3000001	3/21/2014	\$560.00	555170 74	SOUTH CADDO CONS DISTRICT
43117	19401	3000001	3/21/2014	\$2,544.06	555170 9	SOUTH CADDO CONS DISTRICT
43117	19401	3000001	3/21/2014	\$2,638.11	555170 5	SOUTH CADDO CONS DISTRICT
43117	19401	3000001	3/21/2014	\$2,798.90	555170 94	SOUTH CADDO CONS DISTRICT
43119	19401	3000001	3/21/2014	\$35.00	555170 71	HUGHES COUNTY CONSERVATION DIST
43119	19401	3000001	3/21/2014	\$50.00	555170 63	HUGHES COUNTY CONSERVATION DIST
43119	40000	3000001	3/21/2014	\$139.83	555170 86	HUGHES COUNTY CONSERVATION DIST
43119	19401	3000001	3/21/2014	\$200.00	555170 68	HUGHES COUNTY CONSERVATION DIST
43119	19401	3000001	3/21/2014	\$295.00	555170 78	HUGHES COUNTY CONSERVATION DIST
43119	19401	3000001	3/21/2014	\$2,579.79	555170 2	HUGHES COUNTY CONSERVATION DIST
43119	19401	3000001	3/21/2014	\$4,550.50	555170 95	HUGHES COUNTY CONSERVATION DIST
43120	19401	3000001	3/21/2014	\$1,143.24	555170 94	SHAWNEE CONSERVATION DISTRICT
43120	19401	3000001	3/21/2014	\$2,077.81	555170 9	SHAWNEE CONSERVATION DISTRICT
43120	19401	3000001	3/21/2014	\$2,825.81	555170 11	SHAWNEE CONSERVATION DISTRICT
43121	40000	3000001	3/21/2014	\$139.83	555170 86	WOODWARD COUNTY CONSERVATION DISTRICT
43121	19401	3000001	3/21/2014	\$5,360.59	555170 12	WOODWARD COUNTY CONSERVATION DISTRICT
43122	19401	3000001	3/21/2014	\$175.31	555170 71	JOHNSTON COUNTY CONSERVATION DIST
43122	19401	3000001	3/21/2014	\$2,698.21	555170 2	JOHNSTON COUNTY CONSERVATION DIST
43123	19401	3000001	3/21/2014	\$98.69	555170 71	MCINTOSH COUNTY CONSERVATION DISTRICT
43123	19401	3000001	3/21/2014	\$2,690.03	555170 2	MCINTOSH COUNTY CONSERVATION DISTRICT
43124	19401	3000001	3/21/2014	\$50.00	555170 26	SEQUOYAH COUNTY CONSERVATION DISTRICT
43124	19401	3000001	3/21/2014	\$105.99	555170 71	SEQUOYAH COUNTY CONSERVATION DISTRICT
43124	19401	3000001	3/21/2014	\$114.00	555170 27	SEQUOYAH COUNTY CONSERVATION DISTRICT
43124	19401	3000001	3/21/2014	\$570.55	555170 12	SEQUOYAH COUNTY CONSERVATION DISTRICT
43124	19401	3000001	3/21/2014	\$2,016.76	555170 1	SEQUOYAH COUNTY CONSERVATION DISTRICT
43125	19401	3000001	3/21/2014	\$2,429.55	555170 5	KINGFISHER COUNTY CONSERVATION DISTRICT
43125	19401	3000001	3/21/2014	\$2,894.93	555170 2	KINGFISHER COUNTY CONSERVATION DISTRICT
43126	19401	3000001	3/21/2014	\$271.93	555170 60	DELAWARE CO CONSERVATION DISTRICT
43126	19401	3000001	3/21/2014	\$968.85	555170 12	DELAWARE CO CONSERVATION DISTRICT
43126	19401	3000001	3/21/2014	\$1,614.75	555170 94	DELAWARE CO CONSERVATION DISTRICT
43126	19401	3000001	3/21/2014	<u>\$2,434.05</u>	555170 1	DELAWARE CO CONSERVATION DISTRICT

\$629,851.47 Field Services

Conservation Education

42906	19401	3000004	2/25/2014	\$40.00	555170	KAY COUNTY CONSERVATION DISTRICT
42913	19401	3000004	2/26/2014	\$100.00	531190	OKLA ASSO FOR ENVIRONMENTAL EDUCATION
42983	19401	3000004	3/10/2014	\$47.85	515990	AUTHORITY ORDER-PCARD
42983	19401	3000004	3/10/2014	\$448.00	522110	AUTHORITY ORDER-PCARD
43078	19401	3000004	3/19/2014	<u>\$40.00</u>	555170 74	OKLAHOMA COUNTY CONSERVATION DISTRICT

\$675.85 Conservation Education

District Services

42983	19401	3000005	3/10/2014	\$354.85	536130	AUTHORITY ORDER-PCARD
-------	-------	---------	-----------	----------	--------	-----------------------

OKLAHOMA CONSERVATION COMMISSION
CLAIMS REGISTER BY PROGRAM
FOR THE PERIOD OF FEBRUARY 18, 2014 THRU MARCH 23, 2014

Voucher	Fund Class	Department	Date	Amount	Account	Payee
---------	------------	------------	------	--------	---------	-------

Abandoned Mine Land Reclamation

42804	40000	4000005	2/18/2014	\$46.00	521120	SHARP WILLIAM M
42807	40000	4000005	2/18/2014	\$46.00	521120	KASTL MICHAEL L
42808	40000	4000005	2/18/2014	\$40.00	555170 88	ROGERS COUNTY CONSERVATION DISTRICT
42818	40000	4000005	2/18/2014	\$49.77	533120	WILLIAMS CHEVROLET
42819	40000	4000005	2/18/2014	\$34,665.50	545110	WEAVER EXCAVATING INC
42865	40000	4000006	2/20/2014	\$6,485.60	545110	BOOTH ENVIRONMENTAL SALES & SERVICE LLC
42866	40000	4000005	2/20/2014	\$273.86	531250	DEPARTMENT OF ENVIRONMENTAL QUALITY
42893	40000	4000005	2/25/2014	\$106.40	521110	WEAVER WILLIAM C
42893	40000	4000005	2/25/2014	\$46.00	521120	WEAVER WILLIAM C
42896	40000	4000005	2/25/2014	\$75.77	555170 99	HASKELL COUNTY CONSERVATION DISTRICT
42937	40000	4000005	3/4/2014	\$66,433.50	545110	WW EXCAVATING LLC
42938	40000	4000005	3/4/2014	\$61,327.33	515460	USDA-NRCS
42971	40000	4000005	3/7/2014	\$770.56	521110	SPURLOCK DORSEY E
42983	40000	4000005	3/10/2014	\$83.00	522130	AUTHORITY ORDER-PCARD
42983	40000	4000005	3/10/2014	\$166.00	522130	AUTHORITY ORDER-PCARD
42983	40000	4000005	3/10/2014	\$269.99	536140	AUTHORITY ORDER-PCARD
43016	40000	4000005	3/13/2014	\$40.00	555170 88	ROGERS COUNTY CONSERVATION DISTRICT
43020	40000	4000005	3/13/2014	<u>\$50,730.00</u>	545110	WEAVER EXCAVATING INC

\$221,655.28 Abandoned Mine Land Reclamation

Water Quality

42810	40000	5000001	2/18/2014	\$1,050.00	555170 88	CHEROKEE COUNTY CONSERVATION DISTRICT
42816	40000	5000001	2/18/2014	\$600.00	555170 88	CENTRAL N CANADIAN RIVER CONSERVATION
42894	40000	5000001	2/25/2014	\$89.99	521110	ASHBRENER JILL L
42897	40000	5000001	2/25/2014	\$6,698.50	515290	DEPARTMENT OF AGRICULTURE FOOD & FORESTR
42897	19401	5000001	2/25/2014	\$16,725.50	515290	DEPARTMENT OF AGRICULTURE FOOD & FORESTR
42898	40000	5000001	2/25/2014	\$1,736.00	522130	DEPARTMENT OF TOURISM AND RECREATION
42899	40000	5000001	2/25/2014	\$100.00	555170 88	DEER CREEK CONSERVATION DISTRICT
42900	40000	5000001	2/25/2014	\$300.00	555170 88	BLAINE COUNTY CONSERVATION DISTRICT
42901	40000	5000001	2/25/2014	\$300.00	555170 88	EAST CANADIAN COUNTY CONSERVATION DISTRICT
42902	40000	5000001	2/25/2014	\$300.00	555170 88	EAST CANADIAN COUNTY CONSERVATION DISTRICT
42903	40000	5000001	2/25/2014	\$65.00	522150	KEEP OKLAHOMA BEAUTIFUL INC
42904	24500	5000001	2/25/2014	\$468.20	536170	SIDE SADDLE CATERING LLC
42910	40000	5000001	2/26/2014	\$600.00	555170 88	ADAIR COUNTY CONSERVATION DISTRICT #67
42913	40000	5000001	2/26/2014	\$40.00	522150	OKLA ASSO FOR ENVIRONMENTAL EDUCATION
42913	40000	5000001	2/26/2014	\$120.00	522150	OKLA ASSO FOR ENVIRONMENTAL EDUCATION
42913	40000	5000001	2/26/2014	\$100.00	531190	OKLA ASSO FOR ENVIRONMENTAL EDUCATION
42914	40000	5000001	2/26/2014	\$25.80	536140	EUREKA WATER COMPANY
42929	40000	5000001	3/4/2014	\$182.00	521120	LEACH JR. JAMES H
42930	24500	5000001	3/4/2014	\$103.88	521140	KLOXIN GREGORY A
42931	40000	5000001	3/4/2014	\$69.00	521120	RAMMING JASON M
42931	40000	5000001	3/4/2014	\$5.47	521140	RAMMING JASON M
42932	40000	5000001	3/4/2014	\$69.00	521120	LAMB JEANETTE M
42932	40000	5000001	3/4/2014	\$11.95	521140	LAMB JEANETTE M
42933	40000	5000001	3/4/2014	\$57.50	521120	MILLER CANDICE MARIE
42934	40000	5000001	3/4/2014	\$3,270.00	531260	ASSOC OF CLEAN WATER ADMINISTRATORS

OKLAHOMA CONSERVATION COMMISSION
CLAIMS REGISTER BY PROGRAM
FOR THE PERIOD OF FEBRUARY 18, 2014 THRU MARCH 23, 2014

Voucher	Fund Class	Department	Date	Amount	Account	Payee
42935	40000	5000001	3/4/2014	\$941.24	545110	OKLAHOMA STATE UNIVERSITY
42939	40000	5000001	3/5/2014	\$39.83	531110	FEDEX FREIGHT EAST INC
42940	40000	5000001	3/4/2014	\$600.00	555170 88	DELAWARE CO CONSERVATION DISTRICT
42941	40000	5000001	3/4/2014	\$4,735.50	532110	JIM PARRACK
42942	40000	5000001	3/4/2014	\$4,735.50	532110	JIM PARRACK
42972	40000	5000001	3/7/2014	\$69.00	521120	MOORE JR. LEONARD I
42973	40000	5000001	3/7/2014	\$149.50	521120	JERI FLEMING
42974	19401	5000001	3/7/2014	\$200.00	555170 98	NORTH CADDO CONSERVATION DISTRICT
42975	40000	5000001	3/7/2014	\$1,346.96	555170 88	CREEK COUNTY CONSERVATION DISTRICT
42977	40000	5000001	3/7/2014	\$19.35	536140	EUREKA WATER COMPANY
42982	19401	5000001	3/12/2014	\$4,678.90	532140	OFFICE OF MANAGEMENT & ENTERPRISE SVCS
42982	40000	5000001	3/12/2014	\$6,216.45	532140	OFFICE OF MANAGEMENT & ENTERPRISE SVCS
42983	40000	5000001	3/10/2014	\$518.50	522110	AUTHORITY ORDER-PCARD
42983	40000	5000001	3/10/2014	\$83.00	522130	AUTHORITY ORDER-PCARD
42983	19401	5000001	3/10/2014	\$152.99	522130	AUTHORITY ORDER-PCARD
42983	40000	5000001	3/10/2014	\$1,111.44	522130	AUTHORITY ORDER-PCARD
42983	40000	5000001	3/10/2014	\$65.37	531110	AUTHORITY ORDER-PCARD
42983	40000	5000001	3/10/2014	\$12.20	531120	AUTHORITY ORDER-PCARD
42983	40000	5000001	3/10/2014	\$295.00	531160	AUTHORITY ORDER-PCARD
42983	40000	5000001	3/10/2014	\$1,609.50	535180	AUTHORITY ORDER-PCARD
42983	40000	5000001	3/10/2014	\$60.83	536130	AUTHORITY ORDER-PCARD
42983	40000	5000001	3/10/2014	\$166.48	536140	AUTHORITY ORDER-PCARD
42983	40000	5000001	3/10/2014	\$257.56	536150	AUTHORITY ORDER-PCARD
42983	40000	5000001	3/10/2014	\$15.00	536190	AUTHORITY ORDER-PCARD
42983	40000	5000001	3/10/2014	\$4,711.96	537210	AUTHORITY ORDER-PCARD
42983	40000	5000001	3/10/2014	\$1,580.15	541240	AUTHORITY ORDER-PCARD
42983	40000	5000001	3/10/2014	\$565.00	542120	AUTHORITY ORDER-PCARD
43011	40000	5000001	3/13/2014	\$115.00	521120	CHEADLE CHERYL L
43012	40000	5000001	3/13/2014	\$69.00	521120	MOORE JR. LEONARD I
43013	19401	5000001	3/13/2014	\$12,766.00	515290	DEPARTMENT OF AGRICULTURE FOOD & FORESTR
43014	40000	5000001	3/13/2014	\$1,050.00	555170 88	CHEROKEE COUNTY CONSERVATION DISTRICT
43073	40000	5000001	3/19/2014	\$213.00	521230	PHILLIPS SHANON J
43073	40000	5000001	3/19/2014	\$30.68	521240	PHILLIPS SHANON J
43073	40000	5000001	3/19/2014	\$78.00	521250	PHILLIPS SHANON J
43077	24500	5000001	3/19/2014	\$269.40	555170 99	NOBLE COUNTY CONSERVATION DISTRICT
43081	40000	5000001	3/19/2014	\$100.00	555170 88	DEER CREEK CONSERVATION DISTRICT
43084	40000	5000001	3/19/2014	\$300.00	555170 88	EAST CANADIAN COUNTY CONSERVATION DISTR
43085	40000	5000001	3/19/2014	\$600.00	555170 88	CENTRAL N CANADIAN RIVER CONSERVATION
43086	40000	5000001	3/19/2014	<u>\$300.00</u>	555170 88	BLAINE COUNTY CONSERVATION DISTRICT

\$83,916.08 Water Quality

Wetlands

42817	40000	5000002	2/18/2014	\$500.00	522150	ASSOCIATION OF STATE WETLAND MANAGERS
-------	-------	---------	-----------	----------	--------	---------------------------------------

st Share - Locally Led

42881	25000	5000004	2/21/2014	\$1,818.00	554230 19	KENNY RANEY
-------	-------	---------	-----------	------------	-----------	-------------

OKLAHOMA CONSERVATION COMMISSION
CLAIMS REGISTER BY PROGRAM
FOR THE PERIOD OF FEBRUARY 18, 2014 THRU MARCH 23, 2014

Voucher	Fund Class	Department	Date	Amount	Account	Payee
42882	25000	5000004	2/21/2014	\$675.00	554230 21	GENE WOOD
42883	25000	5000004	2/21/2014	\$614.66	554230 40	LESTER C CRAMTON
42883	25000	5000004	2/21/2014	\$1,890.00	554230 21	LESTER C CRAMTON
42884	25000	5000004	2/21/2014	\$1,597.92	554230 1	JOHN C ROW
42885	25000	5000004	2/21/2014	\$1,250.00	554230 1	CLAUDE MILLSAP
42886	25000	5000004	2/21/2014	\$2,000.00	554230 40	EUGENE HAMILTON
42905	25000	5000004	2/25/2014	\$2,000.00	554230 21	JOHN HAFFNER TRUST
42921	25000	5000004	3/4/2014	\$1,000.00	554230 1	TROY MAYS
42922	25000	5000004	3/4/2014	\$2,066.00	554230 5	MIKE KAYS
42923	25000	5000004	3/4/2014	\$1,500.00	554230 1	DAN YERIAN
42947	42514	5000004	3/5/2014	\$6,435.00	554230 23	BART PLUMMER
42967	25000	5000004	3/6/2014	\$150.00	554230 23	LOYDE WAYNE THOMASSON
42967	25000	5000004	3/6/2014	\$862.50	554230 13	LOYDE WAYNE THOMASSON
42968	25000	5000004	3/6/2014	\$3.75	554230 23	WARREN THOMASSON
42968	25000	5000004	3/6/2014	\$862.50	554230 13	WARREN THOMASSON
43006	25000	5000004	3/12/2014	\$2,000.00	554230 21	FRANK W MOORE
43008	25000	5000004	3/12/2014	\$1,083.15	554230 21	JAMES DIGGS
43043	25000	5000004	3/17/2014	\$1,611.21	554230 23	MARK COOK
43044	25000	5000004	3/17/2014	\$2,500.00	554230 28	BRENT BOLAY
43045	25000	5000004	3/17/2014	\$1,133.79	554230 21	RALPH HEAP
43046	42514	5000004	3/17/2014	\$1,133.79	554230 21	MARK JONES
43049	25000	5000004	3/18/2014	\$3,875.63	554230 40	JEFF CHRISTENSEN
43107	25000	5000004	3/20/2014	\$1,500.00	554230 1	LORENE INGMIRE OSBURN
43108	25000	5000004	3/20/2014	\$3,423.50	554230 40	FLANAGAN LAND & CATTLE CO INC
43109	25000	5000004	3/20/2014	\$810.00	554230 21	HIGH TONY
43110	25000	5000004	3/20/2014	\$337.50	554230 23	PHILLIP MCBRIEN
43110	25000	5000004	3/20/2014	\$862.50	554230 13	PHILLIP MCBRIEN
43111	25000	5000004	3/20/2014	\$5,000.00	554230 28	RUSSELL G CASSODY
43112	25000	5000004	3/20/2014	\$3,978.68	554230 23	JOEL GARRISON
43113	25000	5000004	3/20/2014	\$543.61	554230 40	SAM EASLON
43113	25000	5000004	3/20/2014	\$1,800.00	554230 21	SAM EASLON
43114	25000	5000004	3/20/2014	\$1,881.63	554230 1	ELRAY COYLE
43127	25000	5000004	3/21/2014	\$2,146.87	554230 1	JOHN YEAGER
43128	25000	5000004	3/21/2014	\$1,320.00	554230 23	MICHAEL MCALISTER
43128	25000	5000004	3/21/2014	\$3,128.40	554230 5	MICHAEL MCALISTER
43129	25000	5000004	3/21/2014	<u>\$2,025.00</u>	554230 28	ROBERT BRENT LYNN

\$66,820.59 Cost Share - Locally Led

Cost Share - Priority Watershed

42924	25000	5000006	3/4/2014	\$1,944.84	554230 22	DAVID WOFFORD
43007	25000	5000007	3/12/2014	\$215.80	554230 23	ASHLEY M WARE
43007	25000	5000007	3/12/2014	\$942.08	554230 13	ASHLEY M WARE
43130	40000	5000006	3/21/2014	\$3,204.00	554230 29	JASON BROWN
43131	40000	5000009	3/21/2014	\$2,953.00	554230 40	LYNDON JAMESON
43132	40000	5000009	3/21/2014	<u>\$2,503.20</u>	554230 26	JERRY STEVE HOUSE

\$11,762.92 Cost Share - Priority Watershed

OKLAHOMA CONSERVATION COMMISSION
CLAIMS REGISTER BY PROGRAM
FOR THE PERIOD OF FEBRUARY 18, 2014 THRU MARCH 23, 2014

Voucher	Fund Class	Department	Date	Amount	Account	Payee
---------	------------	------------	------	--------	---------	-------

Carbon Sequestration

43017	40000	5000013	3/13/2014	\$40.00	555170	99 HARMON COUNTY CONSERVATION DISTRICT
43018	40000	5000013	3/13/2014	\$451.50	555170	99 MAJOR COUNTY CONSERVATION DISTRICT
43019	40000	5000013	3/13/2014	\$200.48	555170	99 SOUTH CADDO CONS DISTRICT
43088	40000	5000013	3/19/2014	<u>\$234.00</u>	555170	99 NORTH CADDO CONSERVATION DISTRICT

\$925.98 Carbon Sequestration

CREP

42810	25000	5000014	2/18/2014	\$18.00	555170	88 CHEROKEE COUNTY CONSERVATION DISTRICT
42982	25000	5000014	3/12/2014	\$970.77	532140	OFFICE OF MANAGEMENT & ENTERPRISE SVCS
43014	25000	5000014	3/13/2014	\$45.00	555170	88 CHEROKEE COUNTY CONSERVATION DISTRICT
43071	25000	5000014	3/19/2014	\$267.75	521230	LEVESQUE GINA M
43071	25000	5000014	3/19/2014	\$75.00	521240	LEVESQUE GINA M
43071	25000	5000014	3/19/2014	<u>\$50.00</u>	521250	LEVESQUE GINA M

\$1,426.52 CREP

D Data Processing

42809	40000	8800010	2/18/2014	\$60.00	533140	11 FUZZELLS CALCULATOR CORNER INC
42811	19401	8800010	2/18/2014	\$212.50	532160	11 SHARP ELECTRONICS CORPORATION
42811	19401	8800010	2/18/2014	\$8.38	533140	11 SHARP ELECTRONICS CORPORATION
42811	40000	8800010	2/18/2014	\$139.87	533140	11 SHARP ELECTRONICS CORPORATION
42813	40000	8800010	2/18/2014	\$128.80	532160	51 SHARP ELECTRONICS CORPORATION
42813	40000	8800010	2/18/2014	\$11.34	533140	51 SHARP ELECTRONICS CORPORATION
42814	40000	8800010	2/18/2014	\$128.90	532160	51 SHARP ELECTRONICS CORPORATION
42815	40000	8800010	2/18/2014	\$4.48	533140	51 RICOH USA INC
42815	40000	8800010	2/18/2014	\$42.98	533140	51 RICOH USA INC
42842	40000	8800010	2/19/2014	\$62.00	531130	21 AT&T CORPORATION
42844	40000	8800010	2/19/2014	\$2.84	531130	21 AT&T CORPORATION
42912	40000	8800010	2/26/2014	\$3.57	531130	51 AT&T CORPORATION
42915	40000	8800010	2/26/2014	\$30.05	531130	54 AT&T MOBILITY NATIONAL ACCOUNT LLC
42915	40000	8800010	2/26/2014	\$49.76	531130	11 AT&T MOBILITY NATIONAL ACCOUNT LLC
42915	40000	8800010	2/26/2014	\$50.90	531130	45 AT&T MOBILITY NATIONAL ACCOUNT LLC
42915	40000	8800010	2/26/2014	\$134.21	531130	14 AT&T MOBILITY NATIONAL ACCOUNT LLC
42915	40000	8800010	2/26/2014	\$195.72	531130	51 AT&T MOBILITY NATIONAL ACCOUNT LLC
42915	40000	8800010	2/26/2014	\$248.80	531130	21 AT&T MOBILITY NATIONAL ACCOUNT LLC
42916	40000	8800010	2/26/2014	\$89.81	531130	21 AT&T CORPORATION
42917	40000	8800010	2/26/2014	\$139.50	531130	21 AT&T CORPORATION
42936	40000	8800010	3/4/2014	\$7.42	533140	51 RICOH USA INC
42936	40000	8800010	3/4/2014	\$193.48	533140	51 RICOH USA INC
42962	40000	8800010	3/6/2014	\$122.84	531130	11 AT&T CORPORATION
42976	40000	8800010	3/7/2014	\$60.00	533140	11 FUZZELLS CALCULATOR CORNER INC
42978	40000	8800010	3/7/2014	\$64.26	531130	11 AT&T CORPORATION
42983	40000	8800010	3/10/2014	\$129.93	541120	11 AUTHORITY ORDER-PCARD
42983	40000	8800010	3/10/2014	\$158.39	541120	11 AUTHORITY ORDER-PCARD
42987	19401	8800010	3/13/2014	\$182.00	515380	11 OFFICE OF MANAGEMENT & ENTERPRISE SVCS

**OKLAHOMA CONSERVATION COMMISSION
CLAIMS REGISTER BY PROGRAM
FOR THE PERIOD OF FEBRUARY 18, 2014 THRU MARCH 23, 2014**

Voucher	Fund Class	Department	Date	Amount	Account	Payee
---------	------------	------------	------	--------	---------	-------

42988	40000	8800010	3/13/2014	\$864.28	515380 11	OFFICE OF MANAGEMENT & ENTERPRISE SVCS
42990	40000	8800010	3/13/2014	\$4,112.46	515370 11	OFFICE OF MANAGEMENT & ENTERPRISE SVCS
42991	19401	8800010	3/13/2014	\$1,041.19	531130 11	OFFICE OF MANAGEMENT & ENTERPRISE SVCS
43040	40000	8800010	3/17/2014	\$5.06	531130 21	AT&T CORPORATION
43079	40000	8800010	3/19/2014	\$128.80	532160 51	SHARP ELECTRONICS CORPORATION
43080	40000	8800010	3/19/2014	\$128.90	532160 51	SHARP ELECTRONICS CORPORATION
43082	19401	8800010	3/19/2014	\$212.50	532160 11	SHARP ELECTRONICS CORPORATION
43082	19401	8800010	3/19/2014	\$7.39	533140 11	SHARP ELECTRONICS CORPORATION
43082	40000	8800010	3/19/2014	\$186.93	533140 11	SHARP ELECTRONICS CORPORATION
43083	19401	8800010	3/20/2014	\$145.70	533140 11	SHARP ELECTRONICS CORPORATION
43083	19401	8800010	3/20/2014	\$1,314.51	533140 11	SHARP ELECTRONICS CORPORATION
43116	40000	8800010	3/20/2014	<u>\$60.00</u>	531130 21	AT&T CORPORATION

\$10,870.45 ISD Data Processing

\$1,820,754.58 Total Claims Paid

**Cardholder Statement with
Allocation & description**

Card One of: SHERYL GIBSON (2224) or KELLY MOCKABEE (8642) or
BROOKS TRAMELL (4510)
Company Name State of Oklahoma
Post Date Between 2014-02-01 00:00:00 and 2014-02-28 00:00:00
Report Owner Coffman, Steven
Report Time 2014-03-25 14:16:16
Transaction Type One of: Cash advance or Misc Credit or Misc Debit or Purchase

CH Full Name

Card Last 4 Digits

Txn Number

Vendor Name

GL Allocation

Comments

Item Exp Cat Comment

Purchase Date

Total Amount

SW Contract #

Receipts Uploaded

Post Date

Alloc Amount

Item Description

Exp Cat Name

Gibson, Sheryl

2224

TXN00440231

01/30/2014

02/03/2014

DAYS INN & SUITES

166.00

166.00

522130-1000-40000-5000001-664600000----

64500--6459003679-001-001-001

No

DAYS INN & SUITES - Cheadle, 106637, 2 nites,
Tahlequah, field work, \$86, GSA
Statewide Contract #

TXN00440236

02/01/2014

02/03/2014

MARRIOTT 33770 DC W. END

769.44

769.44

522130-1000-40000-5000001-664600000----

64500--6459003679-001-001-001

No

MARRIOTT 33770 DC W. END - Phillips, 110180,
3 nites, washington dc, conference, \$224,
designated hotel
Statewide Contract #

TXN00444260

02/11/2014

02/12/2014

DMI DELL K-12/GOVT

158.39

158.39

541120-1000-40000-8800010-109020000----

64500--6459003738-001-001-001

No

DMI DELL K-12/GOVT -laptop dock
Statewide Contract #

TXN00446487

02/13/2014

02/17/2014

HOLIDAY INN EXPRESS & SUI

83.00

83.00

522130-1000-40000-4000005-664600000----

64500--6459003679-010-001-001

No

HOLIDAY INN EXPRESS & SUI - Kastl, 105297, 1
nite, Tulsa, staff meeting, \$83, GSA
Statewide Contract #

Coffman, Steven

1 of 13

2014-03-25 14:16:16

Exhibit 1

April 7, 2014

CH Full Name

Card Last 4 Digits

Txn Number

Vendor Name

GL Allocation

Comments

Item Exp Cat Comment

Purchase Date

Total Amount

SW Contract

Receipts Uploaded

Post Date

Alloc Amount

Item Description

Exp Cat Name

TXN00446488

02/13/2014

02/17/2014

HOLIDAY INN EXPRESS & SUI

83.00

83.00

522130-1000-40000-4000005-152520000----
64500--6459003679-010-001-001

No

HOLIDAY INN EXPRESS & SUI - Weaver,
102811, 1 nite, Tulsa, staff meeting, \$83, GSAA

Statewide Contract #

TXN00446489

02/13/2014

02/17/2014

HOLIDAY INN EXPRESS & SUI

83.00

83.00

522130-1000-40000-4000005-152520000----
64500--6459003679-010-001-001

No

HOLIDAY INN EXPRESS & SUI - Sharp, 104089,
1 nite, staff meeting, Tulsa, \$83, GSA
Statewide Contract #

TXN00447562

02/18/2014

02/20/2014

UNITED 0167383021987

518.50

518.50

522110-1000-40000-5000001-664600000----
64500--6459003679-001-001-001

No

UNITED 0167383021987 - Phillips, 110180,
March 9, conference
Statewide Contract #

TXN00448148

02/19/2014

02/21/2014

HOLIDAY INNS

93.00

93.00

522130-1000-40000-5000001-664600000----
64500--6459003679-001-001-001

No

HOLIDAY INNS - Miller & cheadle, 191166, 1 nite,
Poteau,
Statewide Contract #

TXN00448150

02/19/2014

02/21/2014

COMFORT INN & SUITES PONC

83.00

83.00

522130-1000-40000-5000001-664600000----
64500--6459003679-001-001-001

No

COMFORT INN & SUITES PONC - j. ramming,
107874, 1 nite, Ponca City,, water sapling, \$83,
GSA
Statewide Contract #

CH Full Name

Card Last 4 Digits

Txn Number

Purchase Date

Post Date

Vendor Name

Total Amount

Alloc Amount

GL Allocation

SW Contract #

Item Description

Comments

Receipts Uploaded

Exp Cat Name

Item Exp Cat Comment

TXN00448151

02/20/2014

02/21/2014

AMAZON MKTPLACE PMTS

565.00

565.00

542120-1000-40000-5000001-664600000----
64500--6459003679-001-001-001

No

AMAZON MKTPLACE PMTS - ergotron work
surface
Statewide Contract #

TXN00448152

02/21/2014

02/21/2014

DMI DELL K-12/GOVT

129.93

129.93

541120-1000-40000-8800010-664600000---11-
64500--6459003738-001-001-001

No

DMI DELL K-12/GOVT - battery backup
Statewide Contract #

TXN00450173

02/26/2014

02/26/2014

DMI DELL K-12/GOVT

257.56

257.56

536150-1000-40000-5000001-664600000----
64500--6459003679-001-001-001

No

DMI DELL K-12/GOVT - toner
Statewide Contract #

TXN00450868

02/25/2014

02/27/2014

LA QUINTA INN AND SUIT

83.00

83.00

522130-1000-19401-5000001-----64500--
6459003679-001-001-002

No

LA QUINTA INN AND SUIT - lamb, 238037, 1
night, Woodard, field work, GSA
Statewide Contract #

count: 13

3,072.82

count: 13

3,072.82

CH Full Name

Card Last 4 Digits

Txn Number

Vendor Name

GL Allocation

Comments

Item Exp Cat Comment

Purchase Date

Total Amount

SW Contract #

Receipts Uploaded

Post Date

Alloc Amount

Item Description

Exp Cat Name

Mockabee, Kelly

8642

TXN00440230

02/01/2014

02/03/2014

STAPLES

7.00

7.00

536140-1000-19401-1000001-----64500--
6459003679-002-001-001

No

STAPLES - highlighters
Statewide Contract #

TXN00440232

01/30/2014

02/03/2014

OKLAHOMA BAR ASSO00 OF 00

300.00

300.00

531260-1000-40000-2000001-----64500--
6459003679-015-001-002

No

OKLAHOMA BAR ASSO00 OF 00 - membership
Statewide Contract #

TXN00440233

02/01/2014

02/03/2014

LA QUINTA INN AND SUIT

83.00

83.00

522130-1000-40000-5000001-----64500--
6459003679-001-001-001

No

LA QUINTA INN AND SUIT - LAMB, 238037, 1
NIGHT, WOODWARD, COLLECTIONS, 83, GSA
Statewide Contract #

TXN00440234

02/01/2014

02/03/2014

STAPLES

269.99

269.99

536140-1000-40000-4000005-----64500--
6459003679-010-001-001

No

STAPLES - ink
Statewide Contract #

TXN00440594

02/03/2014

02/04/2014

MARRIOTT 33764 ANAHEIM

155.90

155.90

522130-1000-19401-1000001-----64500--
6459003679-002-001-001

No

MARRIOTT 33764 ANAHEIM - GRAUMANN,
ANAHEIM, MEETING, DESIGNATED HOTEL
Statewide Contract #

CH Full Name

Card Last 4 Digits

Txn Number

Vendor Name

GL Allocation

Comments

Item Exp Cat Comment

Purchase Date

Total Amount

SW Contract

Receipts Uploaded

Post Date

Alloc Amount

Item Description

Exp Cat Name

TXN00441077

02/04/2014

02/05/2014

MTM RECOGNITION ACCT DC

59.90

59.90

536130-1000-19401-1000001-----64500--
6459003679-002-001-001

No

MTM RECOGNITION ACCT DC - NAME PLATES
Statewide Contract #

TXN00442248

02/07/2014

02/07/2014

AMAZON MKTPLACE PMTS

13.80

13.80

536140-1000-40000-2000001-109020000----
64500--6459003679-015-001-002

No

AMAZON MKTPLACE PMTS - BATTERY
Statewide Contract #

TXN00443582

02/10/2014

02/11/2014

MTM RECOGNITION IN STORE

17.00

17.00

552140-1000-19401-1000001-----64500--
6459003679-002-001-001

No

MTM RECOGNITION IN STORE - A&R
PAPERWEIGHT
Statewide Contract #

TXN00444762

02/11/2014

02/13/2014

BEST WESTERN TRADERS INN

69.99

69.99

522130-1000-19401-5000001-----64500--
6459003679-001-001-002

No

BEST WESTERN TRADERS INN -L. Moore,
107783, 1 nite, Poteau, water sampling, GSA
Statewide Contract #

TXN00444763

02/12/2014

02/13/2014

MARRIOTT 33764 ANAHEIM

623.60

623.60

522130-1000-19401-1000001-----64500--
6459003679-002-001-001

No

MARRIOTT 33764 ANAHEIM - rooker, anaheim,
gsa, meeting
Statewide Contract #

TXN00444766

02/12/2014

02/13/2014

AMAZON MKTPLACE PMTS

104.48

104.48

542120-1000-40000-2000001-109020000----
64500--6459003679-015-001-002

No

AMAZON MKTPLACE PMTS - emergency
roadside triangles
Statewide Contract #

CH Full Name

Card Last 4 Digits

Txn Number

Vendor Name

GL Allocation

Comments

Item Exp Cat Comment

Purchase Date

Total Amount

SW Contract #

Receipts Uploaded

Post Date

Alloc Amount

Item Description

Exp Cat Name

TXN00444769

02/13/2014

02/13/2014

ULINE SHIP SUPPLIES

47.85

47.85

515990-1000-19401-3000004-----64500--
6459003679-007-001-001

No

ULINE SHIP SUPPLIES - bags
Statewide Contract #

TXN00444770

02/12/2014

02/13/2014

MARRIOTT 33764 ANAHEIM

623.60

623.60

522130-1000-19401-1000001-----64500--
6459003679-002-001-001

No

MARRIOTT 33764 ANAHEIM - Herriman,
Designated, Anaheim, meeting
Statewide Contract #

TXN00444771

02/11/2014

02/13/2014

AMERICAN SELF STORAGE 3

437.50

437.50

532140-1000-19401-1000001-----64500--
6459003679-002-001-001

No

AMERICAN SELF STORAGE 3 - rental on storage
Statewide Contract #

TXN00444772

02/12/2014

02/13/2014

MARRIOTT 33764 ANAHEIM

623.60

623.60

522130-1000-19401-1000001-----64500--
6459003679-002-001-001

No

MARRIOTT 33764 ANAHEIM - thralls, designated,
meeting
Statewide Contract #

TXN00444773

02/12/2014

02/13/2014

AMAZON MKTPLACE PMTS

159.76

159.76

542120-1000-40000-2000001-----64500--
6459003679-015-001-002

No

AMAZON MKTPLACE PMTS - fire extinguishers
Statewide Contract #

TXN00445510

02/13/2014

02/14/2014

MARRIOTT 33764 ANAHEIM

(155.90)

(155.90)

522130-1000-19401-1000001-----64500--
6459003679-002-001-001

No

MARRIOTT 33764 ANAHEIM - Credit
Statewide Contract #

CH Full Name

Card Last 4 Digits

Txn Number

Vendor Name

GL Allocation

Comments

Item Exp Cat Comment

Purchase Date

Total Amount

SW Contract #

Receipts Uploaded

Post Date

Alloc Amount

Item Description

Exp Cat Name

TXN00445511

02/13/2014

02/14/2014

DEPT OF CORRECTIONS

288.99

288.99

536130-1000-19401-3000005-----64500--
6459003679-008-001-001

No

DEPT OF CORRECTIONS - chair
Statewide Contract #

TXN00447092

02/18/2014

02/19/2014

STAPLES

202.99

202.99

536140-1000-19401-1000001-----64500--
6459003679-002-001-001

No

STAPLES - toner
Statewide Contract #

TXN00448149

02/20/2014

02/21/2014

STAPLES

65.86

65.86

536130-1000-19401-3000005-----64500--
6459003679-008-001-001

No

STAPLES - headset lifter
Statewide Contract #

TXN00449215

02/21/2014

02/24/2014

UNITED 0167383904262

423.00

423.00

522110-1000-19401-3000004-----64500--
6459003679-007-001-001

No

UNITED 0167383904262 - Beatty, 108390,
vunciy, June 21-28, conference,
Statewide Contract #

TXN00449216

02/21/2014

02/24/2014

JOURNYHSE BEATTY

25.00

25.00

522110-1000-19401-3000004-----64500--
6459003679-007-001-001

No

JOURNYHSE BEATTY - fee
Statewide Contract #

TXN00449217

02/23/2014

02/24/2014

Amazon.com

213.49

213.49

542120-1000-40000-2000001-----64500--
6459003679-015-001-002

No

Amazon.com - lithium battery
Statewide Contract #

CH Full Name**Card Last 4 Digits****Txn Number****Vendor Name****GL Allocation****Comments****Item Exp Cat Comment****Purchase Date****Total Amount****SW Contract #****Receipts Uploaded****Post Date****Alloc Amount****Item Description****Exp Cat Name**

TXN00450172

02/25/2014

02/26/2014

STAPLES

94.28

94.28

536140-1000-40000-5000001-664600000----
64500--6459003679-001-001-001

No

STAPLES - dividers & portfolios
Statewide Contract #

TXN00450869

02/26/2014

02/27/2014

VALLEY LASER

188.00

188.00

536150-1000-19401-1000001-----64500--
6459003679-002-001-001

No

VALLEY LASER - fuser
Statewide Contract #

count: 25

4,942.68

count: 25

4,942.68

CH Full Name

Card Last 4 Digits

Txn Number

Vendor Name

GL Allocation

Comments

Item Exp Cat Comment

Purchase Date

Total Amount

SW Contract

Receipts Uploaded

Post Date

Alloc Amount

Item Description

Exp Cat Name

Tramell, Brooks

4510

TXN00440235

01/27/2014

02/03/2014

CABELA'S CATALOG INC

(24.29)

(24.29)

535180-1000-40000-5000001-664600000----

64500--6459003679-001-001-001

No

CABELA'S CATALOG INC - Credit

Statewide Contract #

TXN00441078

02/03/2014

02/05/2014

MAIL-MART

65.37

65.37

531110-1000-40000-5000001-664600000----

64500--6459003679-001-001-001

No

MAIL-MART - shipping

Statewide Contract #

TXN00443171

02/07/2014

02/10/2014

SOUTH CENTRAL INDUSTRIES

875.00

875.00

535180-1000-40000-5000001-664600000----

64500--6459003679-001-001-001

No

SOUTH CENTRAL INDUSTRIES - gloves

Statewide Contract #

TXN00443172

02/07/2014

02/10/2014

HIROMI PAPER INC.

72.20

72.20

536140-1000-40000-5000001-664600000----

64500--6459003679-001-001-001

No

HIROMI PAPER INC. -wood veneer paper

Statewide Contract #

TXN00443173

02/08/2014

02/10/2014

TFS FISHER SCI HUS

103.61

103.61

537210-1000-40000-5000001-664600000----

64500--6459003679-001-001-001

No

TFS FISHER SCI HUS - turbidity calibration

Statewide Contract #

CH Full Name

Card Last 4 Digits

Txn Number

Vendor Name

GL Allocation

Comments

Item Exp Cat Comment

TXN00443174

TFS FISHER SCI HUS

537210-1000-40000-5000001-664600000----
64500--6459003679-001-001-001

Purchase Date

Total Amount

SW Contract #

Receipts Uploaded

02/07/2014

152.19

No

Post Date

Alloc Amount

Item Description

Exp Cat Name

02/10/2014

152.19

TFS FISHER SCI HUS - turbidity calibration
Statewide Contract #

TXN00443175

TFS FISHER SCI HUS

537210-1000-40000-5000001-664600000----
64500--6459003679-001-001-001

02/07/2014

171.92

No

02/10/2014

171.92

TFS FISHER SCI HUS - turbidity calibration
Statewide Contract #

TXN00444261

NEWSOK/JOBSOK

531160-1000-40000-5000001-664600000----
64500--6459003679-001-001-001

02/11/2014

295.00

No

02/12/2014

295.00

NEWSOK/JOBSOK - job announcement
Statewide Contract #

TXN00444764

AMAZON MKTPLACE PMTS

535180-1000-40000-5000001-664600000----
64500--6459003679-001-001-001

02/12/2014

78.62

No

02/13/2014

78.62

AMAZON MKTPLACE PMTS - insulated
waterproof gloves
Statewide Contract #

TXN00444765

Amazon.com

535180-1000-40000-5000001-664600000----
64500--6459003679-001-001-001

02/12/2014

199.89

No

02/13/2014

199.89

Amazon.com - insulated waterproof gloves
Statewide Contract #

CH Full Name**Card Last 4 Digits****Txn Number****Vendor Name****GL Allocation****Comments****Item Exp Cat Comment****Purchase Date****Total Amount****SW Contract #****Receipts Uploaded****Post Date****Alloc Amount****Item Description****Exp Cat Name**

TXN00444767

02/12/2014

02/13/2014

Amazon.com

233.94

233.94

535180-1000-40000-5000001-664600000----
64500--6459003679-001-001-001Amazon.com - insulated waterproof gloves
Statewide Contract #

No

TXN00444768

02/12/2014

02/13/2014

Amazon.com

191.05

191.05

535180-1000-40000-5000001-664600000----
64500--6459003679-001-001-001Amazon.com - insulated waterproof gloves
Statewide Contract #

No

TXN00446490

02/14/2014

02/17/2014

HACH COMPANY

3,845.45

3,845.45

537210-1000-40000-5000001-664600000----
64500--6459003679-001-001-001HACH COMPANY - reagents
Statewide Contract #

No

TXN00446646

02/17/2014

02/18/2014

AMAZON MKTPLACE PMTS

55.29

55.29

535180-1000-40000-5000001-664600000----
64500--6459003679-001-001-001AMAZON MKTPLACE PMTS - waterproof gloves
Statewide Contract #

No

TXN00446647

02/17/2014

02/18/2014

NACD

15.00

15.00

536190-1000-40000-5000001-664600000----
64500--6459003679-001-001-001NACD - sample packet dig deeper
Statewide Contract #

No

CH Full Name

Card Last 4 Digits

Txn Number

Purchase Date

Post Date

Vendor Name

Total Amount

Alloc Amount

GL Allocation

SW Contract #

Item Description

Comments

Receipts Uploaded

Exp Cat Name

Item Exp Cat Comment

TXN00448153

02/20/2014

02/21/2014

MAIL BOXES ETC.

12.20

12.20

531120-1000-40000-5000001-664600000---
64500-6459003679-001-001-001

No

MAIL BOXES ETC. - shipping
Statewide Contract #

TXN00448154

02/20/2014

02/21/2014

MICROTECH SCIENTIFIC

438.79

438.79

537210-1000-40000-5000001-664600000---
64500-6459003679-001-001-001

No

MICROTECH SCIENTIFIC - bacteria bottles
Statewide Contract #

TXN00451437

02/26/2014

02/28/2014

FORESTRY SUPPLIERS

60.83

60.83

536130-1000-40000-5000001-664600000---
64500-6459003679-001-001-001

No

FORESTRY SUPPLIERS - measuring tape
Statewide Contract #

TXN00451438

02/27/2014

02/28/2014

SMITH FARM & GARDEN

1,580.15

1,580.15

541240-1000-40000-5000001-664600000---
64500-6459003679-001-001-001

No

SMITH FARM & GARDEN - generator
Statewide Contract #

count: 19

8,422.21

count: 19

8,422.21

report count: 57

16,437.71



State of Oklahoma
Office of State Finance
Allotment Budget and Available Cash
As Of March 25, 2014

3/25/2014
9:08:24 AM
Page 1

Business

<u>Unit</u>	<u>Class</u>	<u>Dept</u>	<u>Bud Ref</u>	<u>Allocations</u>	<u>Pre Encumbered</u>	<u>Encumbered</u>	<u>Current Yr Exp</u>	<u>Prior Yr Exp</u>	<u>Allotment Budget</u>	<u>Available Cash</u>
64500										
	191									.00
	192									
	19201	10	12	2,949,251.00	.00	.00	.00	2,949,251.00	.00	
	19201	20	12	590,000.00	.00	.00	.00	590,000.00	.00	
	19201	30	12	6,022,433.00	.00	.00	.00	6,022,433.00	.00	
				9,561,684.00		0.00		9,561,684.00		
	193									1,348.31
	19301	10	13	2,949,251.00	.00	1,348.31	105,121.06	2,842,781.63	.00	
	19301	20	13	590,000.00	.00	.00	84,487.66	505,512.34	.00	
	19301	30	13	6,022,433.00	.00	.00	883,840.37	5,138,592.63	.00	
	19301	50	13	500,000.00	.00	.00	41,911.99	458,088.01	.00	
				10,061,684.00		1,348.31	1,115,361.08	8,944,974.61		
	194									584,042.64
	19401	10	14	2,887,037.00	.00	598,182.31	2,199,382.44	.00	89,472.25	
	19401	20	14	590,000.00	.00	30,498.83	484,944.69	.00	74,556.48	
	19401	30	14	6,454,647.00	.00	1,778,546.07	4,091,634.02	.00	584,466.91	
	19401	50	14	500,000.00	.00	35,928.07	463,045.89	.00	1,026.04	
	19401	88	14	30,000.00	.00	6,541.76	23,213.32	.00	244.92	
				10,461,684.00		2,449,697.04	7,262,220.36		749,766.60	



State of Oklahoma
Office of State Finance
Allotment Budget and Available Cash
As Of March 25, 2014

3/25/2014
9:08:24 AM
Page 2

Business

<u>Unit</u>	<u>Class</u>	<u>Dept</u>	<u>Bud Ref</u>	<u>Allocations</u>	<u>Pre Encumbered</u>	<u>Encumbered</u>	<u>Current Yr Exp</u>	<u>Prior Yr Exp</u>	<u>Allotment Budget</u>	<u>Available Cash</u>
64500										
	200									203,802.39
	205									9,144.34
	20500	10	12	30,000.00	.00	.00	.00	19,550.15	10,449.85	
	20500	10	13	15,456.00	.00	.00	.00	1,650.78	13,805.22	
	20500	10	14	18,568.00	.00	825.00	.00	.00	17,743.00	
				64,024.00		825.00		21,200.93	41,998.07	
	210									7.18
	215									.42
	21500	20	12	1,600,000.00	.00	.00	.00	236,662.79	1,363,337.21	
	21500	20	13	1,357,654.00	.00	.00	114,756.94	1,242,897.06	.00	
				2,957,654.00		0.00	114,756.94	1,479,559.85	1,363,337.21	
	220									11,852.70
	22000	50	12	34,000.00	.00	.00	.00	3,200.19	30,799.81	
	22000	50	13	22,500.00	.00	.00	.00	8,387.82	14,112.18	
	22000	50	14	22,500.00	.00	.00	717.35	.00	21,782.65	
				79,000.00			717.35	11,588.01	66,694.64	



State of Oklahoma
Office of State Finance
Allotment Budget and Available Cash
As Of March 25, 2014

3/25/2014
9:08:24 AM
Page 3

<u>Business</u>	<u>Unit</u>	<u>Class</u>	<u>Dept</u>	<u>Bud Ref</u>	<u>Allocations</u>	<u>Pre Encumbered</u>	<u>Encumbered</u>	<u>Current Yr Exp</u>	<u>Prior Yr Exp</u>	<u>Allotment Budget</u>	<u>Available Cash</u>
64500											
	245										920,605.14
		24500	10	12	60,000.00	.00	.00	.00	2,082.24	57,917.76	
		24500	10	13	50,000.00	.00	132.66	1,603.43	2,373.13	45,890.78	
		24500	10	14	50,000.00	.00	4,955.00	.00	.00	45,045.00	
		24500	20	14	705,468.00	.00	.00	.00	.00	705,468.00	
		24500	30	12	2,768.00	.00	.00	.00	.00	2,768.00	
		24500	30	13	3,000.00	.00	.00	.00	.00	3,000.00	
		24500	30	14	52,433.00	.00	.00	.00	.00	52,433.00	
		24500	50	12	52,000.00	.00	.00	773.85	11,066.38	40,159.77	
		24500	50	13	50,000.00	.00	1,601.80	.00	26,317.98	22,080.22	
		24500	50	14	1,000,000.00	857,150.00	6,460.80	4,507.47	.00	131,881.73	
		24500	88	13	10,000.00	.00	6,484.33	.00	3,515.67	.00	
		24500	88	14	10,000.00	.00	.00	.00	.00	10,000.00	
					2,045,669.00	857,150.00	19,634.59	6,884.75	45,355.40	1,116,644.26	



State of Oklahoma
Office of State Finance
Allotment Budget and Available Cash
As Of March 25, 2014

3/25/2014
9:08:24 AM
Page 4

Business

<u>Unit</u>	<u>Class</u>	<u>Dept</u>	<u>Bud Ref</u>	<u>Allocations</u>	<u>Pre Encumbered</u>	<u>Encumbered</u>	<u>Current Yr Exp</u>	<u>Prior Yr Exp</u>	<u>Allotment Budget</u>	<u>Available Cash</u>
64500										
	250									3,668,848.17
	25000	30	12	788,310.00	.00	.00	.00	788,310.00	.00	
	25000	30	13	700,243.00	.00	.00	.00	680,244.59	19,998.41	
	25000	30	14	788,310.00	.00	.00	548,966.78	.00	239,343.22	
	25000	50	12	2,548,000.00	.00	.00	41,736.15	1,349,383.00	1,156,880.85	
	25000	50	13	2,350,000.00	.00	1,099.28	307,134.36	1,754,881.34	286,885.02	
	25000	50	14	2,164,000.00	.00	15,591.53	446,563.83	.00	1,701,844.64	
	25000	88	13	3,000.00	.00	.00	.26	.00	2,999.74	
				9,341,863.00		16,690.81	1,344,401.38	4,572,818.93	3,407,951.88	



State of Oklahoma
Office of State Finance
Allotment Budget and Available Cash
As Of March 25, 2014

3/25/2014
9:08:24 AM
Page 5

Business

<u>Unit</u>	<u>Class</u>	<u>Dept</u>	<u>Bud Ref</u>	<u>Allocations</u>	<u>Pre Encumbered</u>	<u>Encumbered</u>	<u>Current Yr Exp</u>	<u>Prior Yr Exp</u>	<u>Allotment Budget</u>	<u>Available Cash</u>
64500										
	400									9,124,087.00
	40000	10	12	281,000.00	.00	.00	.00	157,778.40	123,221.60	
	40000	10	13	159,716.00	.00	7,744.55	(77,640.50)	148,401.92	81,210.03	
	40000	10	14	285,432.00	.00	7,999.00	38,662.77	.00	238,770.23	
	40000	20	12	5,575,000.00	.00	5,037.78	.00	1,853,371.19	3,716,591.03	
	40000	20	13	7,556,199.00	165,225.75	207,067.81	1,203,511.67	2,775,355.30	3,205,038.47	
	40000	20	14	5,481,130.00	.00	1,059,364.97	1,990,115.00	.00	2,431,650.03	
	40000	30	12	1,718,861.00	.00	12.00	.00	1,462,978.56	255,870.44	
	40000	30	13	1,994,726.00	.00	4,410.20	(330,390.65)	1,914,905.34	405,801.11	
	40000	30	14	1,001,036.00	.00	91,015.14	779,023.89	.00	130,996.97	
	40000	40	12	2,991,000.00	3,660.00	181,022.31	.00	1,795,809.36	1,010,508.33	
	40000	40	13	4,806,557.00	.00	262,821.26	252,484.88	2,095,728.51	2,195,522.35	
	40000	40	14	4,825,000.00	.00	1,113,044.46	1,678,351.54	.00	2,033,604.00	
	40000	50	12	7,547,208.00	.00	64,024.10	220.00	4,096,113.26	3,386,850.64	
	40000	50	13	4,962,290.00	138,352.00	502,692.02	632,668.48	2,961,773.16	726,804.34	
	40000	50	14	6,201,896.00	59,000.00	789,311.61	2,334,672.12	.00	3,018,912.27	
	40000	88	13	534,560.00	3,855.83	104,166.62	42,947.19	133,877.56	249,712.80	
	40000	88	14	339,000.00	685.31	157,253.90	180,198.95	.00	861.84	
				56,260,611.00	370,778.89	4,556,987.73	8,724,825.34	19,396,092.56	23,211,926.48	
	405									.00



State of Oklahoma
Office of State Finance
Allotment Budget and Available Cash
As Of March 25, 2014

3/25/2014
9:08:24 AM
Page 6

Business

<u>Unit</u>	<u>Class</u>	<u>Dept</u>	<u>Bud Ref</u>	<u>Allocations</u>	<u>Pre Encumbered</u>	<u>Encumbered</u>	<u>Current Yr Exp</u>	<u>Prior Yr Exp</u>	<u>Allotment Budget</u>	<u>Available Cash</u>
64500										
	415									2,950,405.12
	41500	20	12	1,662,768.00	.00	.00	.00	318,248.82	1,344,519.18	
	41500	20	13	1,962,101.00	.00	454.91	31,998.01	125,772.49	1,803,875.59	
	41500	20	14	466,706.00	.00	5,133.17	181,678.65	.00	279,894.18	
				4,091,575.00		5,588.08	213,676.66	444,021.31	3,428,288.95	
	424									.69
	425									367,431.21
	42514	50	14	300,000.00	.00	.00	7,568.79	.00	292,431.21	
				300,000.00			7,568.79		292,431.21	
	490									1,918,632.05
	49000	20	12	4,300,000.00	433,231.27	18,835.94	.00	1,459,915.38	2,388,017.41	
	49000	20	13	1,625,000.00	.00	61,574.18	74,306.82	1,364,632.37	124,486.63	
	49000	20	14	941,135.00	.00	.00	100.00	.00	941,035.00	
	49000	30	12	43,000.00	.00	.00	.00	42,907.09	92.91	
	49000	30	13	75,000.00	.00	.00	17,452.02	25,614.97	31,933.01	
	49000	30	14	28,080.00	.00	.00	.00	.00	28,080.00	
	49000	50	12	3,950,000.00	768,715.10	180,943.62	.00	2,160,787.25	839,554.03	
	49000	50	13	1,695,000.00	.00	.63	.00	1,398,085.49	296,913.88	
				12,657,215.00	1,201,946.37	261,354.37	91,858.84	6,451,942.55	4,650,112.87	



State of Oklahoma
Office of State Finance
Allotment Budget and Available Cash
As Of March 25, 2014

3/25/2014
9:08:24 AM
Page 7

<u>Business</u>	<u>Unit</u>	<u>Class</u>	<u>Dept</u>	<u>Bud Ref</u>	<u>Allocations</u>	<u>Pre Encumbered</u>	<u>Encumbered</u>	<u>Current Yr Exp</u>	<u>Prior Yr Exp</u>	<u>Allotment Budget</u>	<u>Available Cash</u>
64500		994									(80.55)
Business Unit Totals					117,882,663.00	2,429,875.26	7,312,125.93	18,882,271.49	50,929,238.15	38,329,152.17	19,760,126.81

Oklahoma Conservation Commission
Summary of Bond Program
as of 3/25/2014

DEPARTMENT CODE	NAME	BOND AMOUNT	TOTAL EXPENITURES	ENDING BALANCE
9909001	Rehabilitation of Dams	13,373,557.75	13,373,557.75	-
9909003	Repair of Dams	5,986,983.72	5,986,983.72	-
9909004	Kingfisher Flood Protection	4,000,000.00	3,981,365.80	18,634.20
9909002	Sugar Creek FEMA and CREP Support	2,292,567.88	1,950,451.70	342,116.18
9909005	Conservation Cost Share	1,306,164.52	1,306,164.52	-
	Total	* 26,959,273.87	26,598,523.49	360,750.38

* Total includes \$25,000,000 original bond proceeds and \$1,959,273.87 interest earned

OCC AGREEMENTS FOR CONSIDERATION

OCC ID	PARTY	NO	PURPOSE	AMENDMENT PURPOSE	BEGIN DATE	END DATE	AMOUNT TO OCC	AMOUNT FROM OCC	FUNDING SOURCE
a	Upper Washita CD	OCC-355	to create a Watershed Aide position for the Upper Washita CD and surrounding districts		7/1/2014			\$53,000.00	FS
b	*Agriculture, Food and Forestry, OK Dept of	14-173(b) OCC-356	to provide support to ODAFF to help fund the printing of Oklahoma's revised Forestry BMPs. This effort will coordinate closely with the Blue Thumb Program.		4/1/2014	12/31/2014		\$2,000.00	EPA319

* added after meeting packets were mailed.

OUT OF STATE TRAVEL REQUESTS

OCC ID	DATES	SPONSOR	NAME OF MEETING	LOCATION	ATTENDANCE	EST COST	FUNDING SOURCE
a	September 21-24, 2014	National Association of Abandoned Mine Land Programs	Annual Conference	Columbus, OH	Kastl, Sharp, Ireton	\$3,600.00	OSM
b	*April 29-May 1, 2014	EPA Region 6	Regional Technical Advisory Group and Numeric Nutrient Criteria Workshop	Dallas, TX	Kloxin, Day, Spinner	\$1,090.00	EPA

* Added after meeting packets were mailed

RECOMMENDATION FOR APPOINTMENT OF CONSERVATION DISTRICT DIRECTOR

<u>DISTRICT</u>	<u>NAME</u>	<u>SUCCEEDS</u>	<u>TERM EXPIRES</u>	<u>POS#</u>
Dewey County	Jimmie Purvine	Self	June 30, 2016	A
Haskell County	Kelly Barton	Cecil Bratton	June 30, 2016	E3
Jackson County	Brandon Deaton	Pam Worrell	June 30, 2015	A
LeFlore County	David Pickle	Virginia Kidd	June 30, 2016	E3

OKLAHOMA CONSERVATION COMMISSION
OPERATIONS REOPRT
MARCH MONTHLY SUMMARY
Lisa Knauf Owen, Operations Chief
April 7, 2014 Commission Meeting

Provided Assistance to the Following Districts on District Service Matters

Adair	Creek	Kiamichi	Sequoyah
Alfalfa	Dewey	Kingfisher	Shawnee
Atoka	E. Canadian	Kiowa	S. Caddo
Beaver	Garfield	Lincoln	Talihina
Bryan	Grady	North Fork of Red	Texas
CNCR	Greer	Okmulgee	Tulsa
Cimarron	Haskell	Pontotoc	Upper Washita
Cotton	Hughes	Pushmataha	Woods

Meetings & Events Attended

- * Attended OACD State Meeting
- * Attended Okmulgee County board meeting
- * Participated in weekly management team meetings
- * Participated in NRCS State Leadership Team teleconference
- * Hosted second meeting of the NRCS Quality Leadership Team Sub Committee on Field Office delivery structure
- * Attended Human Capital Management briefing on HB 3293 (Compensation) and HB 3294 (HR/Merit Reform)
- * Attended HRDS Course "How to investigate incidents".
- * HR Specialist completed training in 5 modules of CORE.

Operations Activities

- * Completed paperwork for state 20x2020 Energy Program
- * Assisted several districts with corrections to payroll and timesheets
- * 94% complete on FY2013 audits. Contacted the 5 districts remaining to check on the status of the completion of the audit
- * Assisted several districts with calculations of longevity and pro-rated longevity due to retirement
- * HR specialist processed retirement papers for district and commission employees
- * Assisted Okmulgee County Conservation District during secretarial vacancy. Prepared financial reports, paid bills, processed final paperwork on outgoing secretary, prepared agenda and minutes of board meeting.
- * Participated in Conservation Day at the Capitol planning sessions
- * Reported quarterly accruals to NRCS for the contributions agreement
- * Contacted 8 states for information about current NRCS field office structure for the QLT subcommittee work
- * Fielded numerous calls from conservation districts regarding passwords expiring on webmail
- * Contacted numerous districts with issues on their reimbursement claims
- * Assisted OCC and District Staff with USDA/ITS services requests

Financial Management

- * Two staff members attended the Oklahoma Association of Public Procurement training

- * Worked with Conservation Programs Division to determine balances of unobligated funds
- * Processed vouchers
- * Reconciled activity to the Office of State Finance and the State Treasurer
- * Reconciled activity for the employer's share of health insurance and retirement
- * Reconciled activity for the Bank of America purchase card program
- * Prepared and submitted requests for funds from EPA 319 and 104B3 grants via Office of the Secretary of the Environment, rehabilitation funding via the USDA Natural Resources Conservation Service and AML funding via the Department of Interior
- * Preparation of AFLAC and OSEEGIB billings for Plan Year 2013
- * Prepared monthly mileage reports for state leased motor vehicles to OMES, Fleet Management Division
- * Prepared and submitted documents for Governor's Budget Book
- * Began working with Water Quality staff to cross train on federal grants accounting

**OKLAHOMA CONSERVATION COMMISSION
OFFICE OF GEOGRAPHIC INFORMATION & TECHNICAL SERVICES DIVISION
MONTHLY SUMMARY**

**Mike Sharp, State Geographic Information Coordinator & Director
March, 2014**

AML

- Attended meeting with NRCS engineering design staff at NRCS state office in Stillwater on March 26. Purpose of meeting was to review conceptual and preliminary designs of the Moore North/South and Pryor North/South AML projects.

IT Activity

- Worked on various hardware and software support issues for OCC non-OMES computer systems.
- Followed up on and provided assistance regarding several OMES helpdesk tickets submitted by OCC and District staff.
- Routine server, software and anti-virus and anti-spam maintenance on OGI computer systems.
- Worked with various conservation districts on IT issues.

Geographic Information System (GIS) Activity

- Provided GIS services to AML, WQ and Conservation Programs.
- Worked on Pollution Complaint database.
- Conducted training on Google Earth at OACD State Meeting.

Office of Geographic Information/State Geographic Information Council

- Worked on OKMaps servers, software and data.
- Sharp and Willoughby attended a meeting with the Office of Emergency Management and FEMA regarding the Safe Schools 101 Program on March 10 in OKC.
- Assisted the State Department of Education with GIS development of statewide datasets.
- Worked on preparations for GIS Day at the Capitol which was held on March 27.
- Willoughby attended the South Central Arc User Group in Houston on March 10-14.

**OKLAHOMA CONSERVATION COMMISSION
WATER QUALITY DIVISION
MARCH MONTHLY SUMMARY**

Shanon Phillips, Director
April 7, 2014

Conservation District Meetings

Staff attended Adair, Blaine, Central North Canadian River, Cherokee, Delaware, East Canadian Conservation District Board meetings.

Honey Creek Implementation/Demonstration Projects

Staff conducted the following activities:

- 131 conservation plans have been written on 23,825.45 acres in the watershed
- 8 cooperators are actively participating and 89 have completed implementation
- Conducted 1 site visits this month to inspect completed BMPs, work in progress, or install cooperator signage
- Held 2 conferences by telephone or in-office with producers or interested participants
- Funds spent since last report: \$ 24,362.64
- Total claims paid to date through 03/25/14 \$ 1,891,234.93
- Cooperators Share: \$ 938,636.36
- Funds obligated to date: \$ 1,983,501.88

BMP information

- 1397 new feet of riparian exclusion fencing was installed for a total of 44,333 feet of riparian exclusion fencing; 343 total acres of riparian exclusion.
- 18372 linear feet of cross-fencing was installed for a total of 261,618 linear feet.
- 0 acres of grass was planted for a total of 278.2 acres.
- 0 new septic systems were installed for a total of 15 replacement systems in the watershed.
- 0 new ponds were constructed for a total of 35 ponds plus 2 clay liners.
- 0 new watering facilities were installed for a total of 175 watering facilities.
- 0 feet of pipeline was installed for a total of 64,470 feet of pipeline.
- 0 new wells were drilled for a total of 66 wells, with 3 storage tanks installed.
- 0 new winter feeding facilities were constructed, for a total of 22 WFFs.
- 0 new cake out/litter storage facilities were constructed for a total of 2 cake out/litter storage facilities.
- 0 new heavy use areas were installed, for a total of 216 heavy use areas.

Activities:

- DCCD Board Meeting 3/12/2014

Illinois River Riparian Project

Staff conducted the following activities:

- Conservation planning in the Illinois River watershed
- Reviewed progress and prepared claims on Illinois River BMPs, including taking GPS readings and photos of BMPs

- Prepared plans for approval from waiting list
- 264 Total applicants, 213 approved to date, 118 completed, 62 currently active, 32 cancelled; 107 Conservation Plans written to date

BMP Information, added this month

- 0 new acres enrolled in Use Exclusion for riparian areas, 1778.2 total
- 1 new Septic system replacement this month, 91 total replaced
- 0 L ft of riparian fence added, 128,100 L ft of riparian fence total (~24.3 miles)
- 0 L Ft of cross fence added, 126,958 L ft of cross fence total
- 6 heavy use areas added, 3025.2 cu yds of heavy use area total on 105 areas
- 0 wells added, 20 wells total
- 1 solar pump, storage tank & well total
- 0 pond added, 11 ponds total
- 0 FT of pipeline PVC added, 56,754 L ft of pipeline PVC total
- 0 watering facilities added, 112 off-site watering facilities total
- 10 total animal feeding/waste storage facilities
- Funds spent during February 2014: \$5,149
- Total claims paid to date through 3/21/14: \$1,897,173
- Cooperators Share: \$761,249
- Funds obligated to date: \$3,051,752

Meetings Attended

- Cherokee, Delaware and Adair Counties District Board Meetings
- NRCS Team 6 Meeting, Stilwell, March 5
- NRCS Nursing Mothers Teleconference, March 6
- 4-H Speech Contest Judge, March 11

Spavinaw Creek Watershed Implementation

Staff conducted the following activities:

- 36 cooperators are actively participating
- 0 contracts were written this month
- Conducted 2 site visits this month to inspect completed BMPs
- Held 0 consultations with producers or interested participants
- Funds spent during February 12, 2014- March 25, 2014: \$0
- Total claims paid to date through March 25, 2014: \$2,064,022.01
- Cooperators Share: \$1,428,131.94
- Total Funds Paid: \$3,492,153.95
- Funds obligated to date: \$2,335,732.74

BMPs completed in the watershed this past month:

- Added 0 new linear feet of fencing for a total of 303,246
- Added 0 linear feet of riparian fencing this month, for a total of 46,654 linear feet
- Installed 0 new septic system this month, for a total of 31 septic systems replaced
- Constructed 0 new ponds this month, for a total of 41 ponds constructed
- Installed 0 new watering facilities this month, for a total of 144 watering facilities
- Installed 0 feet of pipeline this month, for a total of 62,154 feet of pipeline

- Drilled 0 new water wells this month, for a total of 43 water wells completed
- Constructed 0 new cakeout structure/winter feeding facilities this month, for a total of 25 winter feeding facilities.
- A total of 570.7 acres of grass planting have been completed in the watershed.
- Installed 0 heavy use areas using concrete, gravel and geotextile this month, for a total of 181 heavy use areas

Activities:

- DCCD Board Meeting 3/12/14

Conservation Reserve Enhancement Program

Staff conducted the following activities in March 2014:

Applications and Acreage

- 149 applications have been taken for CREP
- One hundred forty-seven site visits have occurred
- Two landowners opted out prior to visit
- Forty-eight landowners opted out after initial visit
- Nine have not qualified for various reasons
- Nine have been Geo-referenced and are ready for contracts
- ***Seventy-three contracts have been approved and signed***
- **Acreage on six contracts has been withdrawn from program leaving sixty-seven viable contracts**
- Total Acreage:
 - Considered = 2,570.3 acres
 - Declined or Ineligible = 1,827.6 acres
 - **Contracted = 659.3 acres (Goal = 9,000 acres)**
 - **Pending = 88 acres**
 - ****CREP is not currently accepting new applications until new Farm Bill is interpreted****

	Contracted or Paid Out	Remaining Funds
FSA	\$ 1,214,662.87	\$ 18,885,337.13
State	\$ 2,183.02	
Landowner	\$ 148,055.63	N/A
Total	\$ 1,364,901.52	

BMP Information

- Total linear feet of riparian fencing installed is **96,096**
- Contracted, but not yet installed = 19,039 linear feet
- Total bare-root seedlings planted to date is **107,773**
- Contracted, but not yet installed = 28,021
- Two ponds have been installed
- Seven water wells have been installed, four more are scheduled for installation
- Ten watering facilities have been installed. Seven more are contracted for installation
- One heavy use area has been installed

- 2,861 linear feet of pipeline has been installed and an additional 4,350 feet are scheduled for installation
- **Over \$354,583.00 has been paid out in cost share on best management practices for CREP!**

Activities

- Attended Cherokee CCD board meeting, Tahlequah (3/6))
- Attended Adair CCD board meeting, Stilwell (1/13)
- Attended NRCS Team 6 meeting, Stilwell (3/5)
- Submitted Conservation Innovation Grant proposal (\$500,000)
- Attended River Morphology and Application training, Asheville, NC (3/10-3/14)
- Landowner visits and practice certifications

North Canadian River Implementation Project

1 New Performance Agreement signed for Nutrient Management.

- **151 total Performance Agreements**

5 Revisions to existing Performance Agreements.

- 3 Nutrient Management
- 1 Septic System
- 1 Grass Planting

Funds

- As of March 25, 2014, landowners have installed \$2,141,931.44 in BMPs.
- Of this amount, \$190,491.34 is in landowner contributions. The majority of expenditure being no-till incentives and riparian area exclusion annual rental payments.

Total funds obligated to date: \$ 2,489,893.78

BMPs completed:

- No-till: 20,976 implemented acres*.
- Grass Planting: 1,213 acres. (904 Acres pending)
- Septic Systems: 16 substandard septic systems upgraded or replaced. (1 system pending)
- Waterways: 9.5 acres waterways completed.
- Ponds/GSS: 0 new ponds; 0 new GSS; 1 GSS completed.
- Solar Pumps/Tanks/Wells: 29 wells, 22 solar pumps, 7 tanks, 1 Freeze Proof Tank.
- Pipelines: 2 Total
- Cross Fencing: 20,548 L.F. completed. (9,200 L.F. pending)
- Riparian Area Fencing: 85,077 L.F. installed.
- Riparian Area Exclusion: 586 acres protected.
- Nutrient Management on Cropland Acres – 2,851 acres completed (2,380 Ac. Pending)

*Initial no-till participants have completed their 5 year commitments.

Board Meetings: East Canadian County, Central North Canadian River and Blaine County

Activities for the month of March

- Staff attended No-till Oklahoma

- Outreach and on-site school visits to promote the N. Canadian River Watershed Educator's Tour.

Staff's Scheduled activities:

- Continue school outreach for 2014 North Canadian River Educator's Tour
- April 8 – Planning Meeting for N. Canadian River Watershed Teacher's Tour
- April 17 – Blaine County Ag Appreciation Banquet & Booth. Contact Katie Scheihing at the CNCRCD (405) 884 – 2383 for more information.
- April 22 – Earth Day Event assistance in Midwest City. Contact Cheryl Cheadle at (918) 398 – 1804 for more information.
- April 23 & 24 – Enviroscape Demonstration at KCCD's Natural Resource Day. Contact Lee Ann at (405)375 – 5373.

Carbon Program

- Attended No-Till Oklahoma conference – Norman
- Attended soil health field training with NRCS – Northern OK
- Attended OACD board meeting – Midwest City
- Attended Land & Water Symposium at National Cowboy and Heritage Museum - OKC
- Attended Agriculture and Climate Decision Tools webinar
- Continued working on the 2013 WFEC Project final report
- Corresponded with research analyst regarding forestry carbon offset project case study
- Wrote FY14 NRCS Conservation Innovation Grant pre-proposal
- Responded to email inquiries about the program
- Assisted OACD with building an indoor containment system for the NRCS rainfall simulator
- Set up, demonstrated, and tore down the rainfall simulator on 4th floor rotunda at Conservation Day at Capitol
- Coordinated with agency education coordinator for a Soil Health Table at the OACD State Meeting
- Provided a session on Soil Health for conservation districts and NRCS staff at OACD State Meeting

Communications

- Held weekly communications team meetings
- Attended monthly Commission meeting
- Maintained agency Twitter Feed
- Launched agency Facebook page and posted content regularly
- Took staff recognition pictures at Commission meeting and retirement gathering
- Held meeting to facilitate getting interactive maps on the agency website
- Attended Conservation Day at the Capitol
- Printed a banner and photos for Deer Creek Conservation District
- Attended monthly IPro meeting
- Prepared and distributed IPro member survey
- Consulted on Wetlands Program website updates
- Began process of updating software to meet work needs

- Prepared draft 2 of agency media policy
- Assisted in planning and execution of and attended OACD State Meeting
 - Printed, laminated, cut, and velcroed booth banners
 - Packed and transported OCC exhibits
 - Arranged for and retrieved Chesapeake Energy donation of Quote of the Day books
 - Tracked tentative session attendance and kept relevant parties informed
 - Assured that all A/V needs were met
 - Coordinated session laptops and PowerPoint presentations
 - Provided photography services throughout event
 - Co-planned and co-facilitated a three hour session
 - Provided photography post-production, printing, and distribution
- Assisted East Canadian Conservation District in formatting their logo for Twitter
- Reviewed partner publications for general knowledge purposes and for website and social media content
- Maintained up-to-date calendar of events
- Installed standing desk for improved workplace comfort
- Participated in staff shared calendar pilot
- Produced and/or edited several articles, banners, and posts for the website and social media
- Took inventory of available photo printer ink
- Provided No-Till Oklahoma Conference display materials to booth staff
- Prepared press release and webpage for NACD Washington D.C. Fly-in
- Assisted in preparation of a response to a press inquiry
- Assisted in coordinating preparation for and attended OACD Conservation Day at the Capitol:
 - Coordinated OCC exhibit team
 - Provided institutional knowledge from Ben Pollard to OACD counterparts
 - Assisted in planning the day's schedule
 - Developed three press releases along with Clay Pope of OACD
 - Designed, printed, and folded award ceremony program
 - Co-designed and printed signage
 - Co-judged Excellence in Communication awards
 - Revised script for Excellence in Communications portion of awards ceremony
 - Updated, printed, and framed Excellence in Communication awards
 - Coordinated attendance of OPA representative and Excellence in Communication award winners and entourage
 - Provided logistical planning for NRCS participation in awards ceremony
 - Co-planned Senate Chamber seating, speaking, and photography logistics
 - Provided photography services
 - Assisted in setting up exhibits
- Coordinated OCC exhibits at Ag Day at the Capitol
- Staffed OCC booth at Ag Day at the Capitol
- Provided photography assistance to Dept. of Ag communications team during Ag Hall of Fame ceremony
- Provided photography services at GIS Day at the Capitol
- Met with former PIO to plan work for upcoming National Land & Range Judging Contest
- Corresponded with Deer Creek CD and Kay CCD to get event articles for agency website

Monitoring

Staff conducted the following activities:

- Continued routine water quality monitoring for the Rotating Basin Project - 2.3 (Upper Arkansas, Upper North Canadian and Cimarron Basins)
- Continued routine water quality monitoring for the Rotating Basin Project 3.3 (Lower Arkansas, Lower North Canadian, and Lower Canadian Basins)
- In addition, water samples were collected for the Lake Eucha/Spavinaw, Illinois River CREP, and the North Canadian Project sites
- Monitoring staff are completing macroinvertebrate subsampling of the winter 2014 samples in preparation for taxonomic identification
- Interviews were completed and a Monitoring Specialist position in the Oklahoma City Water Quality office filled

Wetlands

Staff conducted the following activities:

- Conducted 20 wetland determinations
- Continued updates on the one-stop wetland website for the Oklahoma Wetlands Program
- Continued developing and testing an assessment methodology to identify, inventory, and rank wetlands in priority watersheds for Project 576: **Method Development to Incorporate Wetland Resources in Watershed Planning Efforts in Oklahoma**
- Hosted an Oklahoma Wetland Technical Work Group webinar on March 24th and a meeting on March 27th
- Submitted QAPP for the FY14 Restorable Wetlands Database and Web Application Development grant

Blue Thumb ~ Water Pollution Education Program

Water Quality Division ~ Oklahoma Conservation Commission
Report for: Cheryl Cheadle, Jeri Fleming, Candice Miller, and Kim Shaw.

Timeframe: March 1 - 31, 2014

Winter macroinvertebrate collections and field quality assurance sessions continue to take place across the state. All staff members are involved.

Education/Events Calendar

- 3/5 – OSU Environmental Science Graduate Students, Blue Thumb Presentation (Jeri)
- 3/7 – Issue with the Land Conservation Series, National Cowboy and Western Heritage Hall of Fame (Cheryl and Jeri)
- 3/10 – OSU Chemistry Club, Blue Thumb Presentation (Jeri)
- 3/10 – Interview with OSU Newspaper, Blue Thumb Program (Jeri)
- 3/12 – OSU Natural Resources students, Blue Thumb Presentation (Jeri)
- 3/13 – Murray County Cooperator Appreciation Banquet, Blue Thumb exhibit and honor of volunteer Randy Fehr (Kim, Candice, Cheryl)
- 3/13 – Camp McFadden visit, Blue Thumb opportunities (Jeri)
- 3/14 - Issue with the Land Conservation Series, National Cowboy and Western Heritage Hall of Fame, Part II (Cheryl)
- 3/15 – Bass Pro Shop, Broken Arrow, EnviroScape and Fish Printing (Jeri)
- 3/17 – Chambers Creek investigation, Rogers County (Cheryl)

- 3/19 – Oklahoma Aquarium, Spring Break kids event, EnviroScape and Fish Printing (Jeri)
- 3/24 – Conservation Day at the Capitol (Candice, Jeri, and Cheryl)
- 3/25 – Blue Thumb staff meeting (Cheryl, Kim, Candice, and Jeri)
- 3/25 – Oklahoma Blue Thumb Association board meeting (Jeri, Candice, Cheryl and Kim)
- 3/26 & 27 – NW Tour to plan for North Canadian River Teacher Tour this summer (Cheryl and Debi)

Blue Thumb Training Sessions, etc.

- 3/11 – Jenks West Mini-academy (Cheryl)
- 3/12 – Groundwater Screening, Creek County (Kim, Candice, Cheryl)
- 3/29 & 30 – Blue Thumb Training for New Volunteers, Stillwater (Jeri, Candice, Kim, Cheryl)

Additional Work taking place

- Performance Management Process with staff members
- Completion of Blue Thumb Final Report
- New Blue Thumb face book page launched
- Blue Thumb website is being revised

Upcoming

- Blue Thumb Earth Day Event for Boeing, April 22
- Multiple natural resource days on the calendar
- Oklahoma Clean Lakes and Watersheds annual conference
- Spring Quality Assurance sessions and macroinvertebrate sub-sampling

Management Staff

- Planned Oklahoma Clean Lakes & Watershed Assoc. Annual Meeting
- Planned and facilitated Conservation Day at the Capitol
- Participated in EPA Region 6 Mid-Year Review
- Drafted §319 Workplan revisions
- Responded to numerous internal and external info requests throughout the month
- Attended No Till Oklahoma

Environmental Programs Manager

NPS Management Plan

- Continuing to gather data for the new prioritization scheme. Met with Greg and Shanon on Feb. 26th to discuss next steps in process. We are working to update the long- and short-term goals to present to the WG members, discussing whether to include wetland information or not and reviewing the impacts of the updated prioritization metric.
- Next meeting set for April 9th.

ODOT Illinois River Stream Restoration Project

- Still working to get permission to survey from one landowner on the east side of the river.
- Selected North State Environmental as the design/build firm and putting the finishing touches on the contract.

- Survey work is anticipated to begin in early April.

Technical Writing & Records Management

Staff conducted the following activities:

- Worked on various reports and written outputs in fulfillment of workplan deliverables
- Fulfilled multiple information requests
- Entered sampling information
- Attended state OACD meeting, 3/3-4
- Hosted meter calibration/QA day for field staff, 3/12
- Attended Land and Water Symposium at National Cowboy Museum, 3/14
- Attended and hosted table at Conservation Day at State Capitol, 3/24
- Attended and hosted table at Agriculture Day at State Capitol, 3/26

Environmental Projects Coordinator

Staff submitted the following to EPA Region 6

- FY 2011 Monitoring Project Final Report
- 2013 Match Report
- Submitted QAPP for the FY14 Monitoring project


Staff received the following from EPA Region 6

- Approval of Lake Thunderbird watershed project green infrastructure report
- Approval of 2013 Trainings Report
- Approval of Lake Thunderbird watershed project Workplan revisions



Blue Thumb Pictorial Report


March, 2014




Blue Thumb Training for New Volunteers

Stillwater, March 29 & 30, 2014

1. Twenty new volunteers came to Blue Thumb Training. A great variety of ages and backgrounds were represented!
2. Jeri is an active participant in the Project WET "Sum of the Parts" activity.
3. Kim oversees a volunteer filling her sample bottle.
4. The Blue Thumb team relaxes for a photograph.



Above—volunteers and staff at the Creek County Conservation District screen groundwater samples. Over forty samples were brought in by Creek County residents.



March was a busy month!!!

1. North Canadian River in Harper County.
2. Pauline Hodges, dust bowl survivor and historian, agrees to participate as an educator in the Traveling Teacher Tour this summer.
3. Hal Clark receives recognition during "Conservation Day at the Capitol."
4. A Blue Thumb volunteer receives instruction during a stream site QA session in Tulsa.
5. "Cheryl" the crawdad.
6. Jenks West Intermediate School goes through a Blue Thumb mini-academy.
7. Micky from Camp McFaddon learns from Jeri what Blue Thumb can offer to his youth camp (Kay County).



Oklahoma Conservation Partnership Report

March 2014

www.ok.usda.nrcs.gov

VISION: Productive Lands Healthy Environment - - MISSION: Helping People Help the Land

NRCS SOIL HEALTH CAMPAIGN GAINS MOMENTUM


INSIDE THIS ISSUE:

Engineering	2
Outreach	2
Water Resources	3
Zone 2	4
Zone 3	4
Zone 4	6

The Natural Resources Conservation Service (NRCS) Soil Health Campaign is picking up momentum in Oklahoma. Ray Archuleta, Conservation Agronomist at the NRCS East National Technology Center in Greensboro, NC, heads up the national campaign called "Unlock the Secrets of the Soil". Archuleta recently made presentations at both the Oklahoma Organic Conference and the Oklahoma No till Conference. He has said by using soil health principles to increase soil function, every 1% increase in organic matter results in the land being able to hold 17,000 to 25,000 gallons of water per acre.

Oklahoma NRCS recently released their long term Soil Health Strategic Plan and their Annual Plan for this year. The plan calls for the appointment of a State Soil Health Technical Committee that would include producers and conservation partners, utilizing on-farm demonstration projects, and providing training to staff and partners. NRCS has identified soil health teams for each quadrant of the state that will serve as points of contact for identifying training and technical needs of employees, partner employees and farmers.

Gary O'Neill, Oklahoma State Conservationist for NRCS, added "Soil has always been the foundation of NRCS's mission. It is my vision to have Oklahoma become a leader in the Southern Plains region on how to best protect this resource while increasing production for Oklahoma farmers and ranchers. This campaign will provide an opportunity to advance and integrate soil health systems into our everyday conservation strategies".



Ray Archuleta, Conservation Agronomist, Presenting at the Oklahoma Organic Conference


ENGINEERING REVIEW

Joe Freeland Conducts Webinar for ASDSO

The Association of State Dam Safety Officials is a non-profit organization with the purpose of improving the safety of dams by providing many resources to the dam safety community. One area in which they excel is providing relevant technical training in dam safety that also satisfies continuing education requirements for engineers.

Joe Freeland recently conducted a webinar for ASDSO entitled "Quality Assurance and Field Inspection for Dam Construction Projects". Approximately 340 students logged in to the 2 hour webinar and many more are expected to view the archived presentation. This course was a broad overview of the construction inspection process used to provide quality assurance oversight on earthen dam construction, repair or rehabilitation projects.

Joe is the Project Engineer in the Pauls Valley Watershed Construction Office. He has been in this position for 25 years and has been involved in construction work on over 150 dams. He also serves on a national instructor cadre where he teaches courses in construction inspection and contract administration.



Joe Freeland, Project Engineer, Oklahoma
Pauls Valley Watershed Office


OUTREACH REVIEW

American Farmers & Ranchers/Oklahoma Farmers Union 109th Annual State Convention

American Farmers & Ranchers/Oklahoma Farmers Union (AFR/OFU) wrapped up the organization's 109th annual state convention at the Embassy Suites & Conference Center in Norman on February 22. The event featured educational speakers and entertainment, the annual business meeting of Oklahoma Farmers Union and AFR Mutual Insurance Company, discussion and adoption of AFR/OFU legislative policy and officer elections. This year's convention theme was "Go, Gather, Grow."

"This year's convention theme represents who we are as a company and as an organization," said AFR/OFU President Terry Detrick. "We are a forward-looking organization that focuses on our team work, service to others and responsibility to the future."

The two-day event featured educational speakers such as NRCS State Conservationist Gary O'Neill, Deputy Secretary of Environment Tyler Powell and National Farmers Union Director of Advocacy Communications Brittany Jablonsky. Convention attendees learned about controversial legislative issues, the use of prescribed burn and other environmental topics, consumer challenges for agriculture and the U.S. food system and much more.



Gary O'Neill, Oklahoma State
Conservationist

WATER RESOURCES REVIEW

Status of Oklahoma Watershed Rehabilitation Projects as of 3-21-14


Watershed	Dam No.	County	Conservation District	Status
In Planning				
Upper Elk	23D	Beckham	North Fork of Red River CD	12/1/2013
Planning Completed - Awaiting Design				
Sallisaw Creek	32	Sequoyah	Sequoyah County CD	Pending Landrights
In Design				
Quapaw Creek	15M	Lincoln	Lincoln County CD	Pending
Bartiz Creek	11	Dewey	Dewey County CD	Estimated completion 6-15-14
Barnitz Creek	5	Dewey	Dewey County CD	Estimated completion 9-30-14
Fourche Maline	7M	Latimer	Latimer County CD	Estimated completion 5-1-15
Cottonwood Creek	16	Canadian	East Canadian CD	Estimated completion 8-1-15
Upper Black Bear	62	Noble	Noble County CD	
Sallisaw Creek	29	Sequoyah	Sequoyah County CD	
Rock Creek	15	Murray	Murray County CD	Estimated completion 12/1/14
Rock Creek	16	Murray	Murray County CD	Estimated completion 12/1/14
Planning & Design Completed - Awaiting Construction				
Cottonwood Creek	54	Logan	Logan County CD	Pending Landrights
Sallisaw Creek	34	Sequoyah	Sequoyah County CD	Pending Landrights
Sallisaw Creek	33	Sequoyah	Sequoyah County CD	Pending
Sallisaw Creek	28	Sequoyah	Sequoyah County CD	
Sallisaw Creek	30	Sequoyah	Sequoyah County CD	
Under Construction				
Ft Cobb Laterals	10	Caddo	South Caddo County CD	Estimated completion 4-1-14
Bartiz Creek	1	Dewey	Dewey County CD	Estimated completion 8-15-14
Rehabilitation Completed				
Sandstone Creek	16A	Roger Mills	Upper Washita CD	
Barnitz Creek	14	Dewey	Dewey County CD	
Mill Creek	18	Johnston	Johnston County CD	
Double Creek	1,2,3,4,5,6	Washington	Caney Valley CD	
Cavalry Creek	6	Washita	Washita County CD	
Sandstone Creek	12,17A	Roger Mills	Upper Washita CD	
Sergeant Major Creek	1,2	Roger Mills	Upper Washita CD	
Cobb Creek	2	Washita	Deer Creek CD	
Sallisaw Creek	15,16,20	Adair	Adair County CD	
Big Wewoka Creek	29	Seminole	Seminole County CD	
Cottonwood Creek	17	Canadian	East Canadian CD	
Sallisaw Creek	18M	Adair	Adair County CD	*ARRA
Sugar Creek	L-43	Caddo	West Caddo County CD	*ARRA
Upper Clear Boggy	35	Pontotoc	Pontotoc County CD	*ARRA
Cobb Creek	1	Washita	Deer Creek CD	
Upper Clear Boggy	36	Pontotoc	Pontotoc County CD	
Cottonwood Creek	15	Kingfisher	Kingfisher County CD	Decommission *ARRA
Turkey Creek	9	Washita	Washita County CD	
Upper Clear Boggy	33	Pontotoc	Pontotoc County CD	*ARRA
Sugar Creek	L-44	Caddo	South Caddo County CD	*ARRA
Upper Clear Boggy	34	Pontotoc	Pontotoc County CD	*ARRA
Caney-Coon Creek	2M	Coal	Coal County CD	
Sallisaw Creek	26	Adair	Adair County CD	

*American Recovery
Reinvestment Act

ZONE 2 REVIEW

Payne County - Stillwater Field Service Center

The National Tribal Geographic Information Support Center (NTGISC) invited the Natural Resources Conservation Service (NRCS) to participate in their annual workshop. The tribal workshop was hosted by the Sac and Fox Nation of Oklahoma in Stroud, Oklahoma. The workshop focused on bringing Tribes together to provide outreach, networking and education regarding geospatial technologies. NRCS State Tribal liaison, Dr. Carol Crouch, provided an overview of NRCS services, programs and her role as the new tribal liaison. The workshop was made available through webinar for tribes in the south central region.



There were 53 tribes that joined the workshop through webinar and 24 Oklahoma Tribes were in attendance

ZONE 3 REVIEW

Caddo County - Anadarko Field Service Center

Soil Health and cover crop field day held in Apache. Over 35 producers were in attendance to see the rainfall simulator in action.



Jackson County - Altus Field Service Center

The 2014 Red River Crop Conference was held in Altus on January 28th and 29th. Don Skiles (Altus DC), Diana Neumeyer (Altus RMS), John Dee Butchee (Jackson County Conservation District Manager), and several Conservation District board members attended. Several NRCS and Conservation District directors and employees from neighboring counties were also present. The employees attended the sessions and discussed the new material with many of their producers who also attended. Over 300 people attended over the two days.

ZONE 3 REVIEW CONT...

Kiowa County - Hobart Field Service Center

The Natural Resources Conservation Service, (NRCS), the Oklahoma Tribal Conservation Advisory Council (OTCAC) and the Kiowa County Conservation District partnered to hold a soil health and USDA programs workshop on Tuesday, February 25, 2014. The workshop was held at the Western Technology Center, in Hobart, Oklahoma. Local farmers, ranchers, Tribes, tribal members and women in agriculture attended the workshop.

The NRCS rainfall simulator was utilized to demonstrate the importance of soil health by NRCS soil scientists Jeremy Dennis and Clay Salisbury. Harry Fritzler, NRCS rangeland specialist, presented on the importance of best managements practices to maintain healthy and productive rangeland. Travis Tacker, OSU extension, provided training on how to get a good soil test. Representatives from the USDA NRCS, Farm Service Agency (FSA) and Rural Development (RD) provided valuable information pertaining to opportunities for participation in various Farm Bill Programs and services available through USDA agencies. NRCS State Tribal liaison, Carol Crouch, provided informational packets regarding opportunities for socially disadvantaged, limited resources and beginning farmers.

According to Will Brock, NRCS District Conservationist for Hobart, "This conservation workshop was designed not only to provide producers with information about USDA Farm Bill programs that are available, but information on conservation issues such as soil health, rangeland management and soil testing methods."



Producers receive "hands on" demonstration on the important of soil health through the rainfall simulator

Will Brock, NRCS DC, Hobart, provided an overview of NRCS conservation programs to producers.



Murray County - Sulphur Field Service Center

On March 13th, NRCS partnered with the Murray County Conservation District staff, Tammy Curry (District Secretary) and Chuck Pyka (Watershed Aide), along with the District Board, in assisting with their 59th Annual Meeting & Dinner (co-sponsored by our local banks). Murray County likes to take this time to recognize their Conservationist of the Year; John Sparks was the 2014 recipient. Sparks is a person who has shown himself as a forward thinker when it comes to putting conservation on the ground and being a good steward of the land. The guest speaker this year was our very own Grazing Land Specialist, Harry Fritzler. He gave an insightful talk to over 80 folks about the change on our land, in relation to Juniper encroachment, that began once the Fire Cycle was smothered out. We also took advantage of this event to conduct our yearly survey to gather the local communities input on natural resource concerns for Murray County.



Chairman-John Cagle, 2014 Honoree-John Sparks, Acting Murray County DC-Brandon Chandler

ZONE 4 REVIEW

Hughes County - Holdenville Field Service Center

Hughes County Conservation District (HCCD) gave a Non-Point Source pollution education program for students at the Stuart 4H after school program and at Wetumka Elementary in January with a total of 145 students reached.



HCCD hosted a retirement party for district engineering aide Alvin Foster which was attended by over 100 people from across the state. Alvin had a combined 25 years in with the Conservation District and Hughes County Commissioners District #1 and #2.

HCCD gave a presentation to 43 students at the Calvin 4H after school program called "A Duck's Tale". The students learned about migration, habitat needs, habitat destruction, predation, and extinction. They were able to see what happens to the duck numbers when change in habitat occurs along migration routes. The kids played the role of ducks, ducklings, predators, hunters or farmers.



Calvin 4-Hers playing the "A Duck's Tale" game in the Resource Trunk.

HCCD will be meeting with the Alabama-Quassarte Tribe to present "A Duck's Tale" to their youth group and are currently working with the Muscogee Creek Nation to set up a two day Earth Day Festival in Okmulgee. The first day of the festival will be on April 22nd and will focus on soil, plants, trees and recycling. The second day of the festival will be on April 23rd and will focus on water, wildlife and recycling.

ZONE 4 REVIEW CONT...

HCCD was selected as a winner of this year's EPA License Plate grant. The funding will be used to create a soil tent called "World Beneath Our Feet" and participants will walk through roots, earthworm tunnels and see the soil horizons. They will learn about the different types and colors of soils here in Oklahoma and the tent will be handicap accessible.

For more information on our programs visit us on our webpage at <http://hughesccd.webs.com> or on either our Facebook page at <https://www.facebook.com/pages/Hughes-County-Conservation-District/629920750385167> or our twitter page at <http://www.twitter.com/HughesCoConsrvDi>

Pittsburg County - McAlester Field Service Center

The Pittsburg County Conservation District Youth Board held their annual campout/fishing trip recently. District Manager Bradley Hamilton and District Conservationist Russell Wright pose with the youth at a Pittsburg County watershed structure site.



(Pictured from left NRCS District Conservationist Russ Wright, Madeline Camp from Haileyville, Hannah Huddleston from Kiowa, Jessica Gibson from Haileyville, Easton Daniel from Kiowa, Paxton Nix from Kiowa, PCC District Manager Bradley Hamilton, OSU student and PCCD summer technician Justin Morgan, Bryce Wilson from Crowder, Sydney Shelton from Frink-Chambers, and Jared and James Morgan from McAlester)


During the campout/fishing trip the students learned about the functions and benefits of flood control structures while enjoying the obvious benefits of fishing. The Youth Board raises funds by working at the concession stand during the Pittsburg County Livestock Show and use those funds to take educational trips in the summer. The youth also enjoy a fun day at Six Flags and a Texas Ranger game each year.

ZONE 4 REVIEW CONT...

NRCS partnered with the Choctaw Nation and their Career Development Department to conduct soil health demonstrations at their Career Opportunities Expo held on February 26, 2014 in McAlester, Oklahoma. The event was held at the Southeast Expo Center in McAlester, Oklahoma. The Choctaw Nation, Choctaw Nation Career Development Division and the Choctaw Nation Scholarship Division sponsored the event. The theme for the career expo was *Winds of Change*.

Chief Gregory E. Pyle and Assistant Chief Gary Batton of the Choctaw Nation provided a welcome to all participants during the opening ceremonies. There were 170 exhibits at the career expo. The exhibitors included: federal and state agencies; Oklahoma universities; fortune 500 companies and small and large companies from across Oklahoma. The total number of attendees at the expo was estimated at approximately 1600. The attendees were junior and seniors from twenty-nine (29) high schools and adult and high school students that are currently enrolled in seven (7) Oklahoma Technology Centers located in Southeast Oklahoma. There were 94 veterans in attendance who are currently enrolled in classes at a Technology Center.

Greg Scott, NRCS retired soil scientist; now working for OCC, conducted soil health demonstrations that unlocked the secrets that the soil hold and illustrated the importance of soil health. Derek Kelso, NRCS liaison for the Choctaw Nation and Dr. Carol Crouch, State Tribal liaison, shared with attendees the different careers that NRCS has in the field of Science technology engineering and mathematics (STEM) .



Opening Ceremonies



Veterans enjoy soil health demonstration



Greg Scott, OCC Soil Scientist, with students from southeast Oklahoma. Students enjoyed the soil health demonstration

Seminole County - Wewoka Field Service Center

The Natural Resources Conservation Service, (NRCS) participated in the Indian Country Food and Agriculture workshop. The workshop was sponsored by the Seminole Nation of Oklahoma and was held on February 19, at the Grisso Mansion, in Seminole, Oklahoma. Providing the welcome were Principal Chief, Leonard Harjo and Assistant Chief, Lewis Johnson. Attending the workshop were Tribal leaders, tribal members and women in agriculture.



Tom James, District Conservationist, provided Farm Bill information to American Indian producers

The Indian Country Food and Agriculture Workshop were well attended by Tribal leaders and tribal members

