



## **PINEBROOK EVACUATION EXIT MAPS**

**Latest Update: 03/27/2018**

### **INTRODUCTION**

The purpose of this document is to provide Pinebrook Property Owners and their Renters and Guests with enough information to find disaster evacuation routes from their street and with input from the Calaveras County Office of Emergency Services (OES) make decisions and take appropriate actions. There are a lot of route options out of Pinebrook but there are really only two practical directions to get out of the Arnold area and that is UP or DOWN Highway 4. The goal of these maps is to get you to Highway 4, heading in the best direction for a safe and timely evacuation. These Maps assume the Murphys Bridge at Moran Creek is fixed, until then there is (1) less exit.

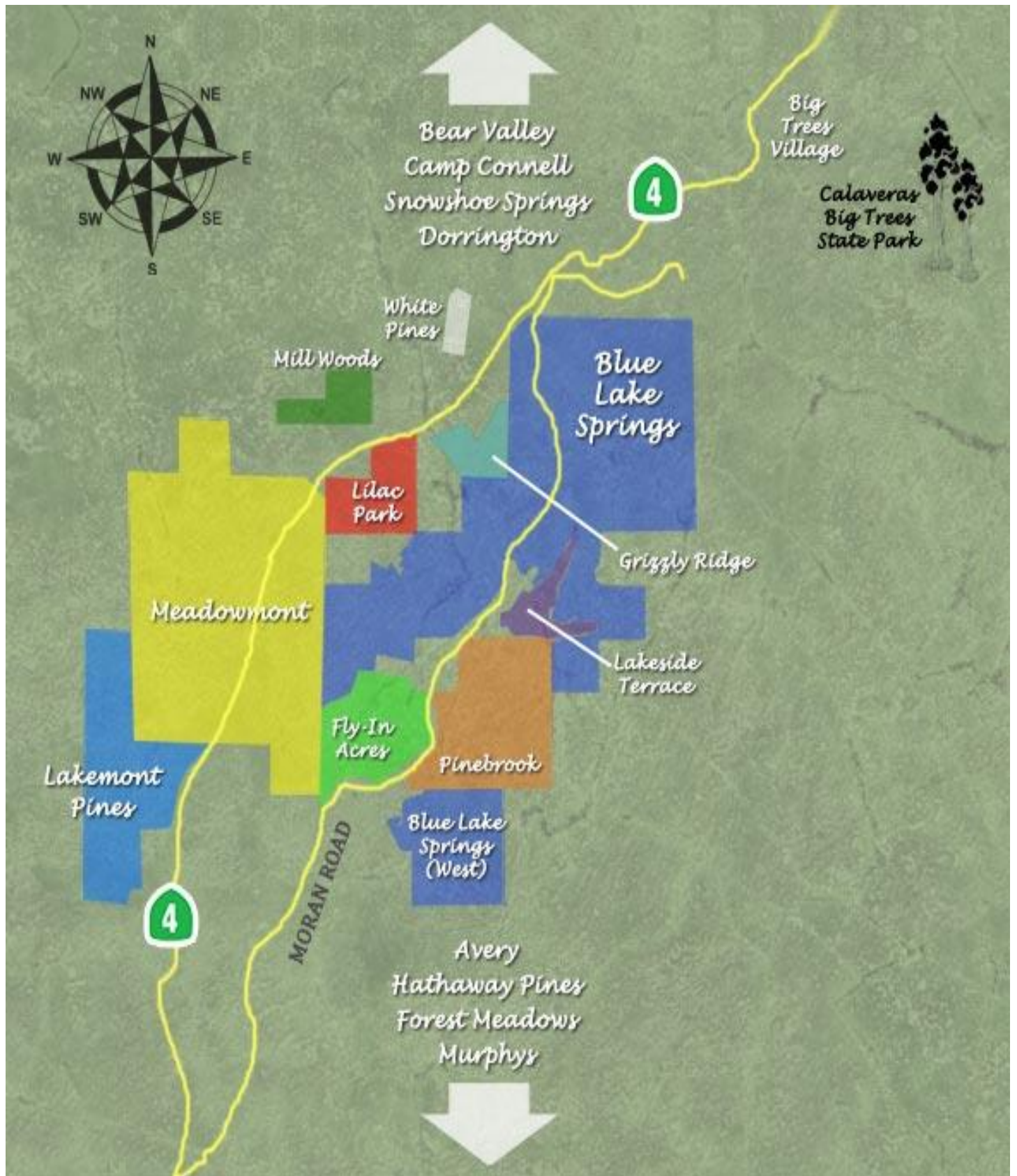
### **OVERVIEW**

1. There are about (10) exits from Pinebrook streets and you should take the one most efficient based on your address and the kinds of vehicles you are taking with you, and which exits are available (depending on the location of the disaster). (6) of these exits take you to Moran Road, (2) go through Meadowmont to HY4 and (2) are under development dirt roads would take you to Love Creek Road which then dumps you onto Moran Road. Note: (3) exits take you directly from streets in Pinebrook to Moran Road. All the others take you through other subdivisions.
2. The direction you take on Moran road will depend on where the disaster is. Many major fires have come through below Avery so you may be asked to exit to Bear Valley, going up Moran Road and then up HY4.
3. Lightning Lane and Calaveritas Road directly off of Moran Road in Pinebrook allow you to go over the top to HY4 coming out above the Big Trees Shopping Center. These routes are shown on the provided maps. Otherwise use Moran Road in Avery or above Blue Lake Springs to get onto HY4.
4. HY4 is another bottleneck and the only other option besides going down to the Murphys area where there are more roads going South (Parrots Ferry Road, Red Hill Road) or Northwest on Murphys Grade Road, is to take Sheep Ranch Road in Avery across from the Moran Road intersection and go to Murphys or San Andreas. The majority of the fires in the past have been in that area (Sheep Ranch Road).
5. Your next bottleneck will be at HY49 going North and South, but there are several options of other roads to use once you get that far.

### **WHAT ELSE TO DO**

1. Join your community "Nextdoor" as OES will communicate information and maybe specific directions via email directly to you. Other users will also "blog" in on Nextdoor to offer advice.
2. Join CODE RED which will send you emails & call or text you on all the phone numbers you provide to them.
3. If all power and cell towers are down, go to your car on a TBD AM station which is intended to broadcast status and directions. When the station number is established you will be notified.
4. Print a copy of the maps in this document and make sure a set is in your cabin/house and your renters and guests know where they are. Eventually we hope all the Evacuation Exits are marked and you just follow the signs, but It is highly doubtful that the county will ever mark all the options presented in these maps. Just the main road directions are likely, so you and especially guests and weekend renters will need these maps.

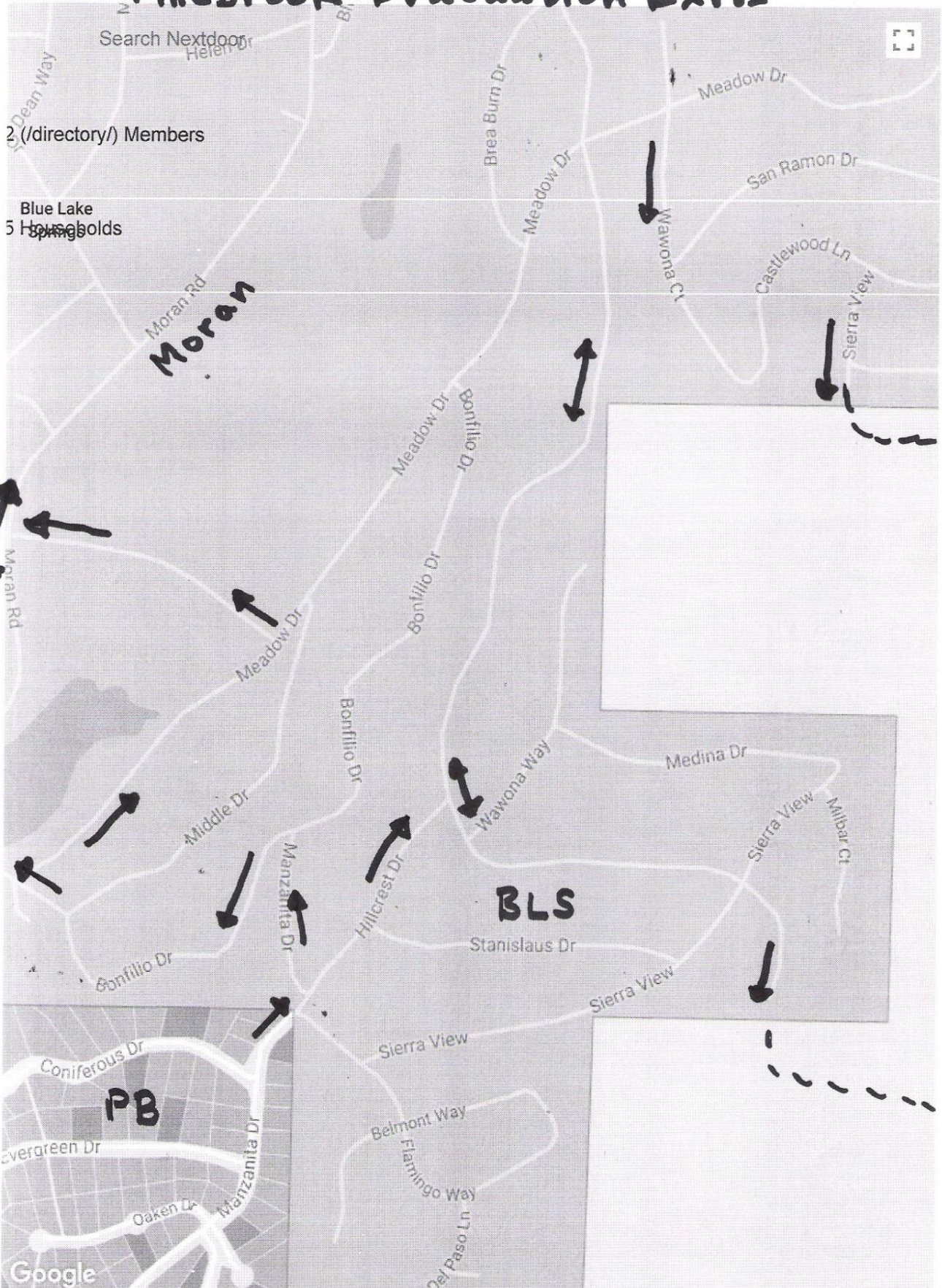
# OVERVIEW MAP OF ARNOLD SUBDIVISIONS & MAJOR ROADS





2/5

# Pinebrook Evacuation Exits

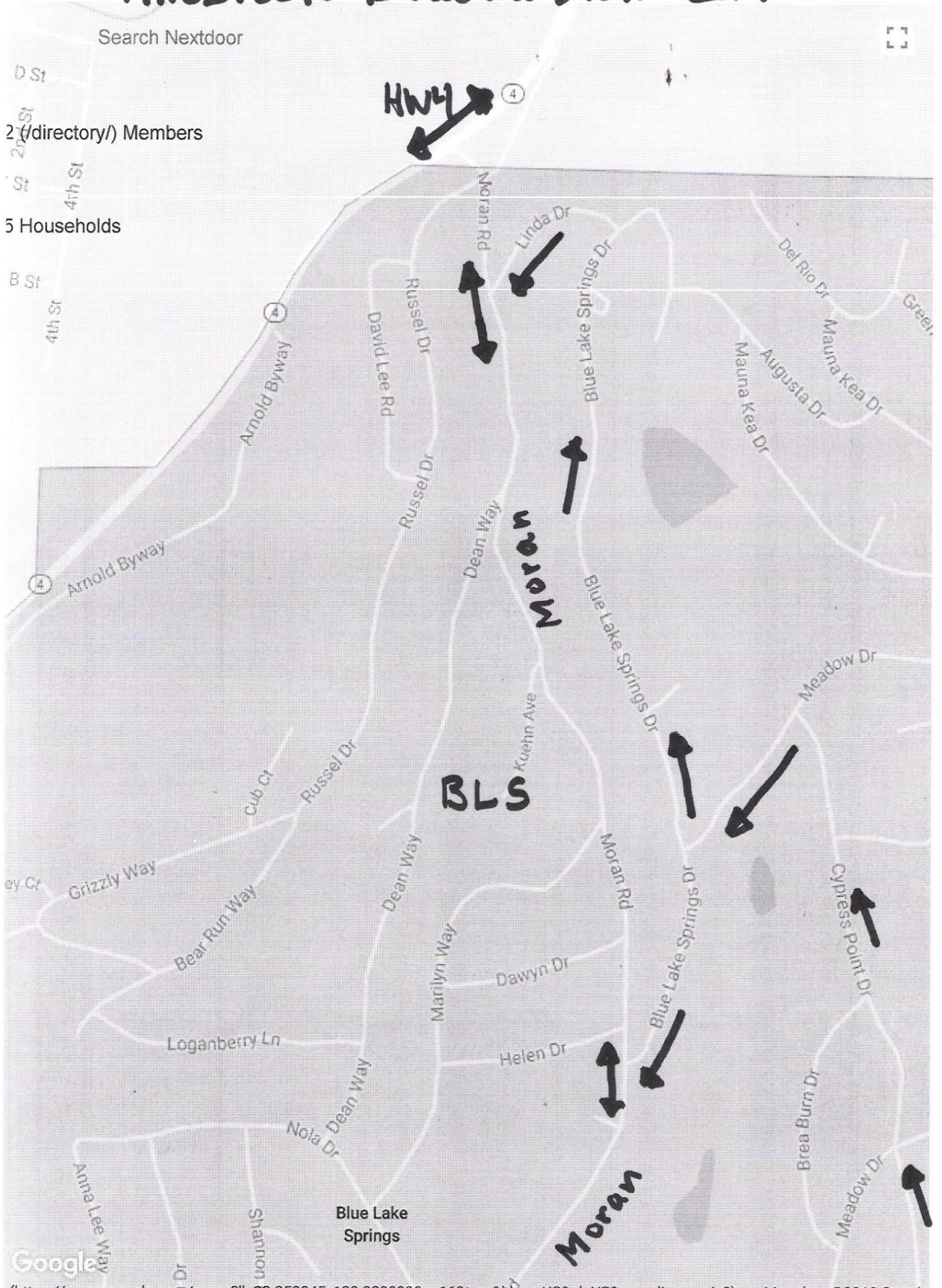


2 (/directory/) Members

Blue Lake  
5 Households



# Pinebrook Evacuation Exits <sup>9/15</sup>



2 (directory/) Members  
5 Households

