

District Population Analysis with County Subtotals
HOUSE DISTRICTS - PLANH2166

Total State Population	29,145,505
Total Districts Required	150
Ideal District Population	194,303
Unassigned Population	28,774,858
Districts in Plan	2
Unassigned Geography	Yes
Districts Contiguous	Yes

	Population	-----Deviation-----	
		Total	Percent
Plan Overall Range		67	0.04%
Smallest District (54)	185,290	-9,013	-4.64%
Largest District (55)	185,357	-8,946	-4.60%
Average (mean)	185,324	8,980	4.62%

PLANH2166

District Population Analysis with County Subtotals

HOUSE DISTRICTS - PLANH2166

	Deviation		Total	Anglo	Non-Anglo	Asian	Black	Hispanic	B+H	%Anglo	%Non-Anglo	%Asian	%Black	%Hispanic	%B+H
DISTRICT 54	-9,013	Total:	185,290	71,769	113,521	9,244	58,231	45,733	98,632	38.7	61.3	5.0	31.4	24.7	53.2
	-4.64 %	VAP:	134,595	57,217	77,378	6,698	38,660	30,024	66,130	42.5	57.5	5.0	28.7	22.3	49.1
Bell (50%)			185,290	71,769	113,521	9,244	58,231	45,733	98,632	38.7	61.3	5.0	31.4	24.7	53.2
DISTRICT 55	-8,946	Total:	185,357	85,011	100,346	9,027	42,374	47,734	86,301	45.9	54.1	4.9	22.9	25.8	46.6
	-4.60 %	VAP:	137,568	68,907	68,661	6,193	28,819	31,152	58,288	50.1	49.9	4.5	20.9	22.6	42.4
Bell (50%)			185,357	85,011	100,346	9,027	42,374	47,734	86,301	45.9	54.1	4.9	22.9	25.8	46.6

**Population and Voter Data
 with Voter Registration Comparison
 HOUSE DISTRICTS - PLANH2166**

District	Deviation		Population								Total Voter Registration			Non-Suspense Voter Registration			
			Total	%Anglo	%Non-Anglo	%Asian	%Black	%Hispanic	%B+H	General Election	Turnout	Total	SSVR	TO/VR	Total	SSVR	TO/VR
54	-9,013	Total:	185,290	38.7	61.3	5.0	31.4	24.7	53.2	2020	59,449	105,436	12.8 %	56.4 %	86,122	12.7 %	69.0 %
	-4.64%	VAP:	134,595	42.5	57.5	5.0	28.7	22.3	49.1	2018	40,039	96,228	12.6 %	41.6 %	76,073	12.6 %	52.6 %
55	-8,946	Total:	185,357	45.9	54.1	4.9	22.9	25.8	46.6	2020	68,586	110,530	13.7 %	62.1 %	94,636	13.8 %	72.5 %
	-4.60%	VAP:	137,568	50.1	49.9	4.5	20.9	22.6	42.4	2018	46,866	98,625	13.3 %	47.5 %	82,276	13.4 %	57.0 %

Plan Fit Verification
HOUSE DISTRICTS
PLANH2166 Compared with PLANH2101

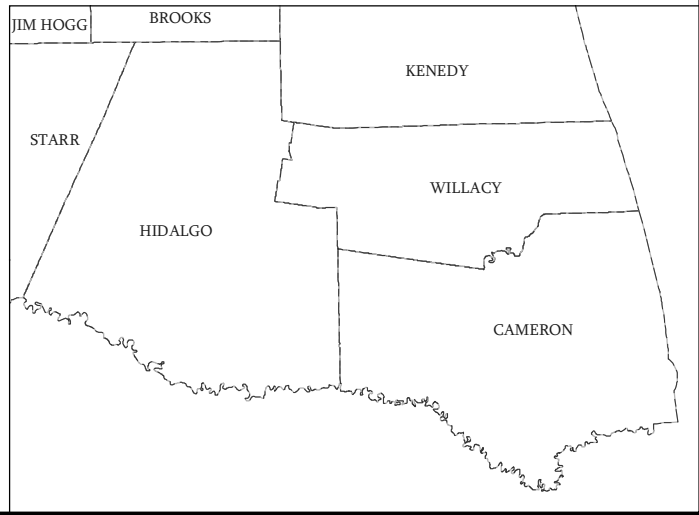
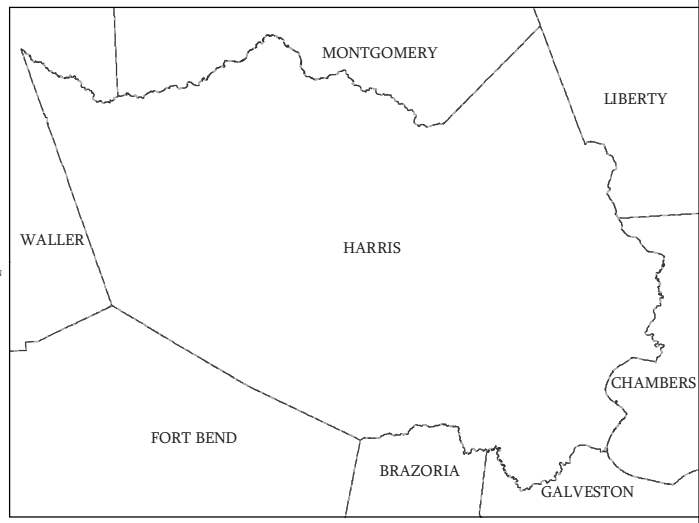
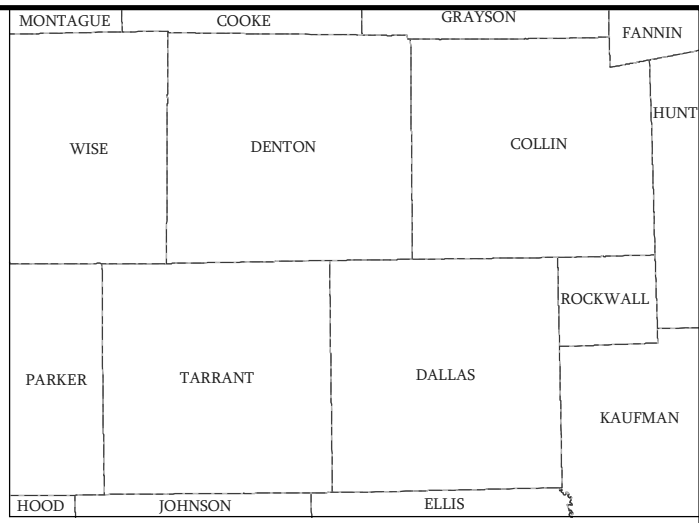
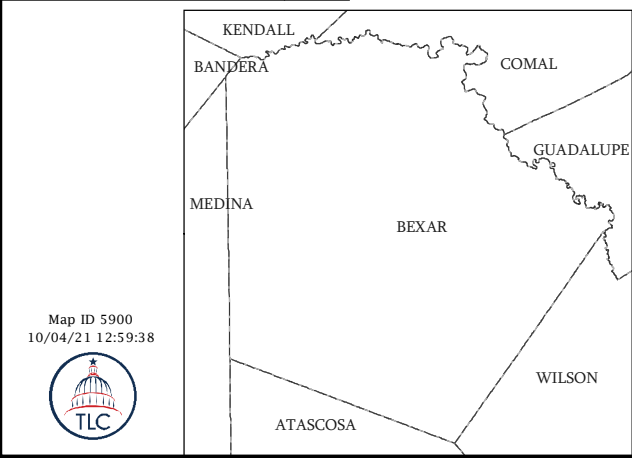
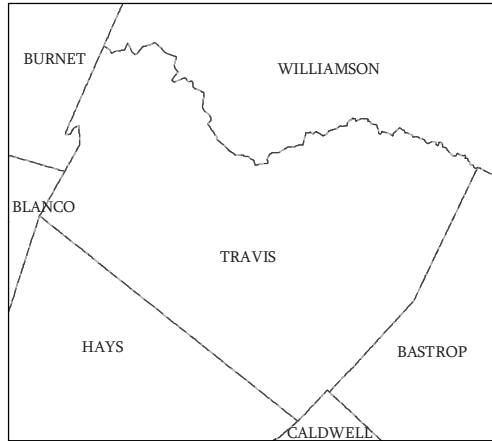
The amendment fits into the base plan.

Incumbents by District

HOUSE DISTRICTS - PLANH2166

District	Incumbents
54	Buckley - R
55	Shine - R

State House Districts Proposed Plan PLANH2166

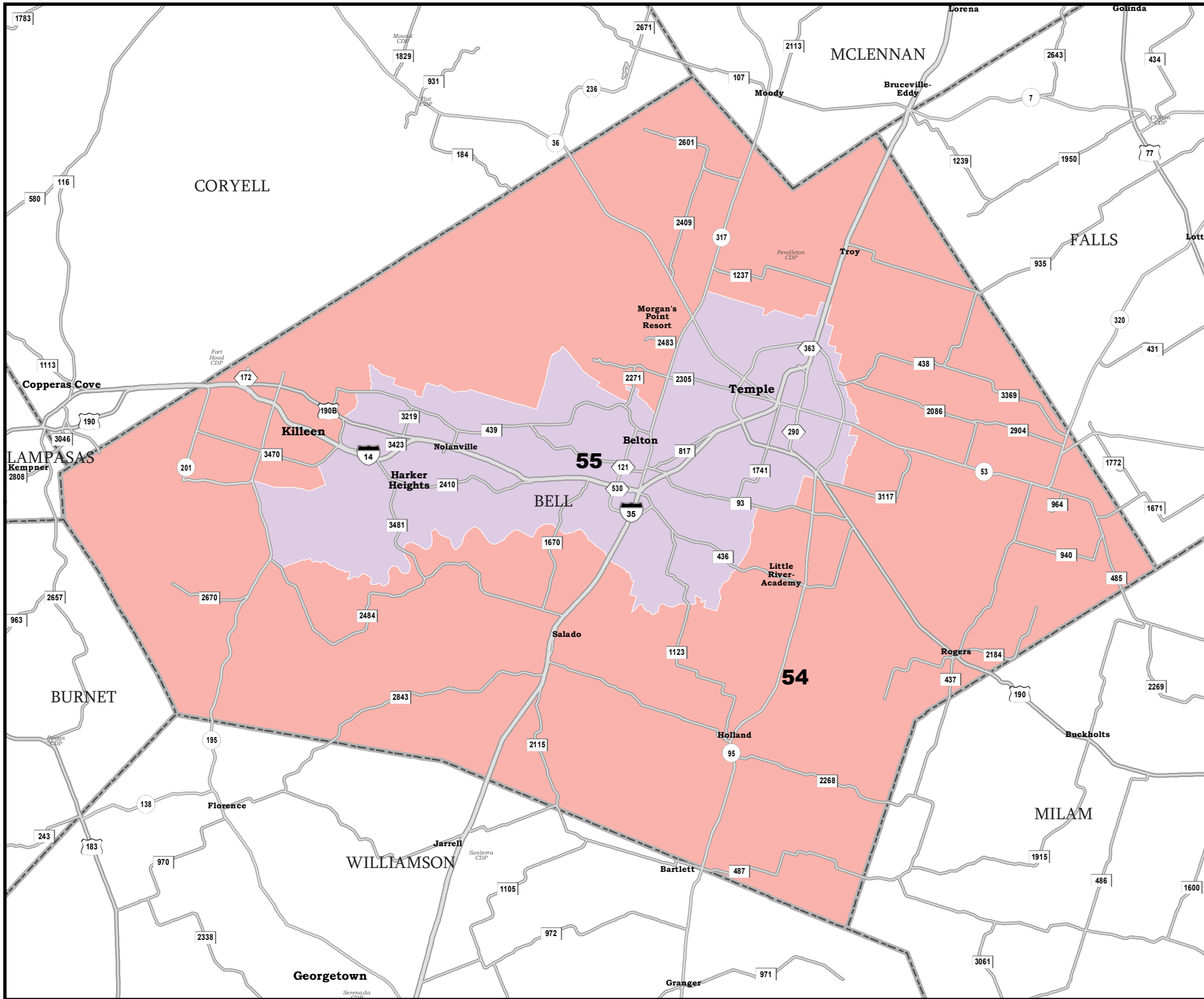


COUNTIES
PLANH2166

Map ID 5900
10/04/21 12:59:38



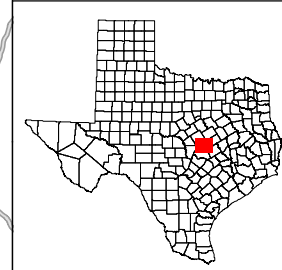
48920
2020 Census
PLANH2166 2021-10-04 12:57:39



BELL COUNTY

State House Districts Proposed Plan PLANH2166

 COUNTIES
 **PLANH2166**



Map ID 5900
 10/04/21 12:59:38
 48920
 2020 Census
 PLANH2166 2021-10-04 12:57:39
