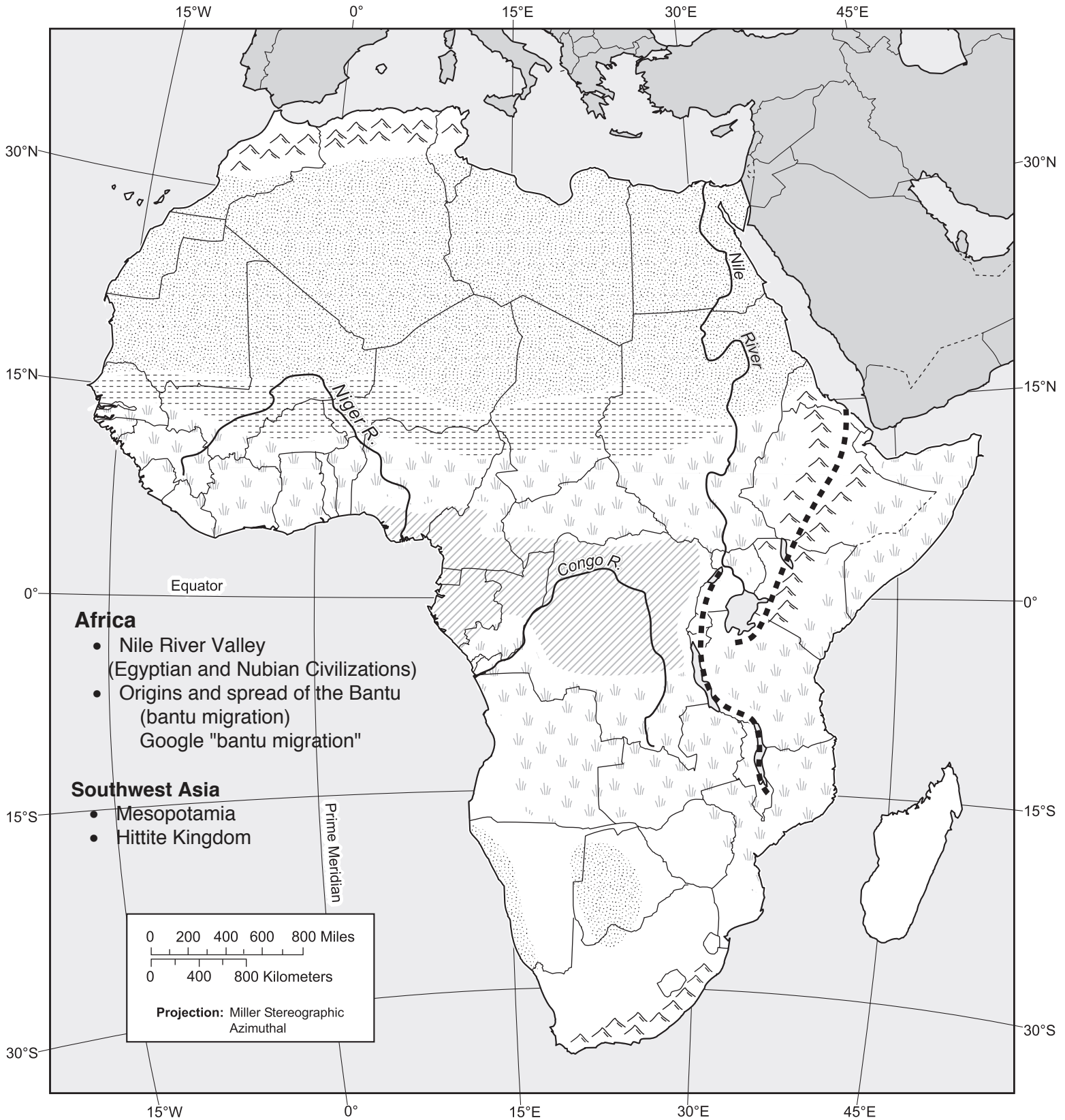


# African Regions

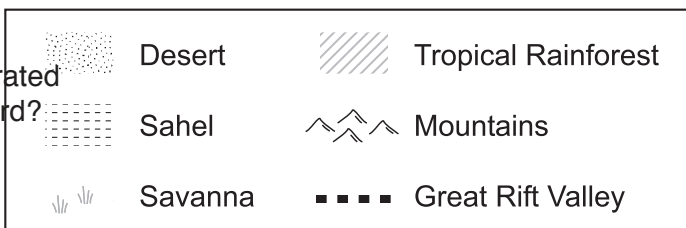
Directions: Outline the location/place of the following from Period I (to 600 B.C.E) then answer the questions that follow.



## Questions

1. Why do think the Bantu migrated southward rather than northward?

2. What role does geography play in the development of civilization?



Please color the AP regions for Africa and Southwest Asia  
Create a key.

# Europe



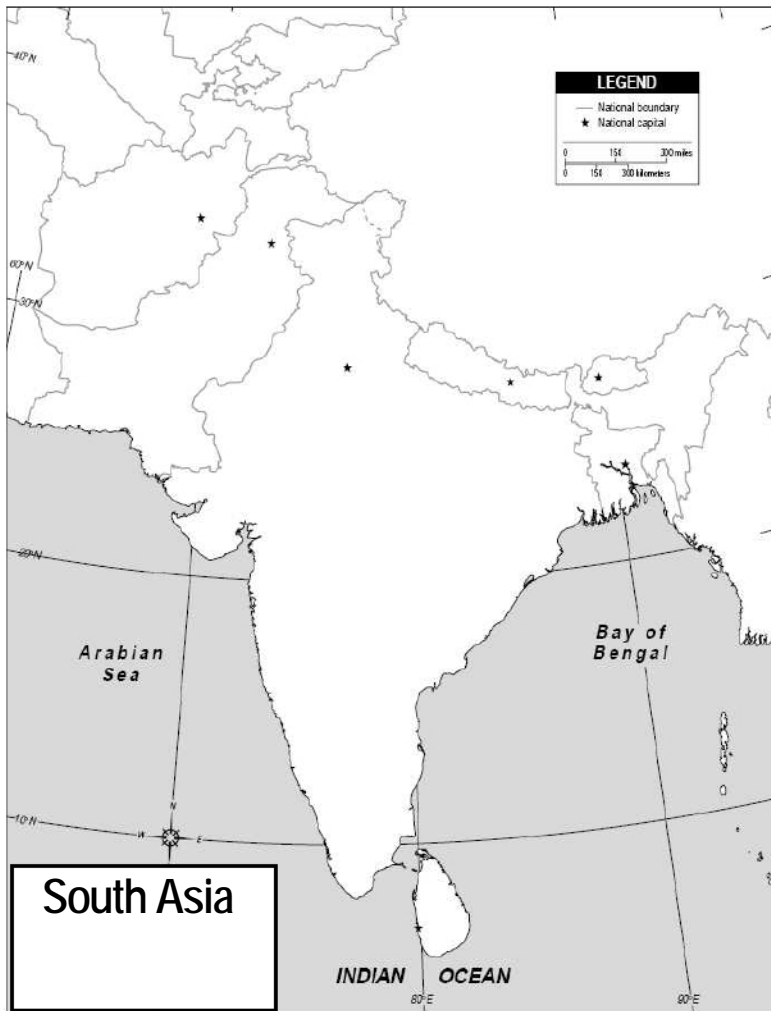
**Directions:** Outline/label the location of the following from Period II (600 B.C.E to 600 C.E) then answer the questions that follow.

<p><b>Greek City States</b> Athens Sparta</p> <p><b>Region of Macedonia</b></p> <p><b>Roman Empire</b></p> <p><b>Mediterranean Sea</b></p> <p><b>Bosporus Strait</b></p> <p><b>Black Sea</b></p>	<p><b>Questions</b></p> <p>1. What do you think is the likely impact of the Mediterranean on European civilizations?</p> <p>2. Why might a city on the Bosporus Strait become a center of trade?</p>	<p>3. Which geographic features might have kept the Greek city states from uniting?</p>
--	--	---

Please **color** each of the following regions a different color: Western Europe and Eastern Europe



## South and Southeast Asia



**Directions:** Outline/label the location of the following then answer the questions that follow

### South Asia

Indus River  
Ganges River  
Himalayan Mountains  
Hindu Kush Mountains  
Khyber pass

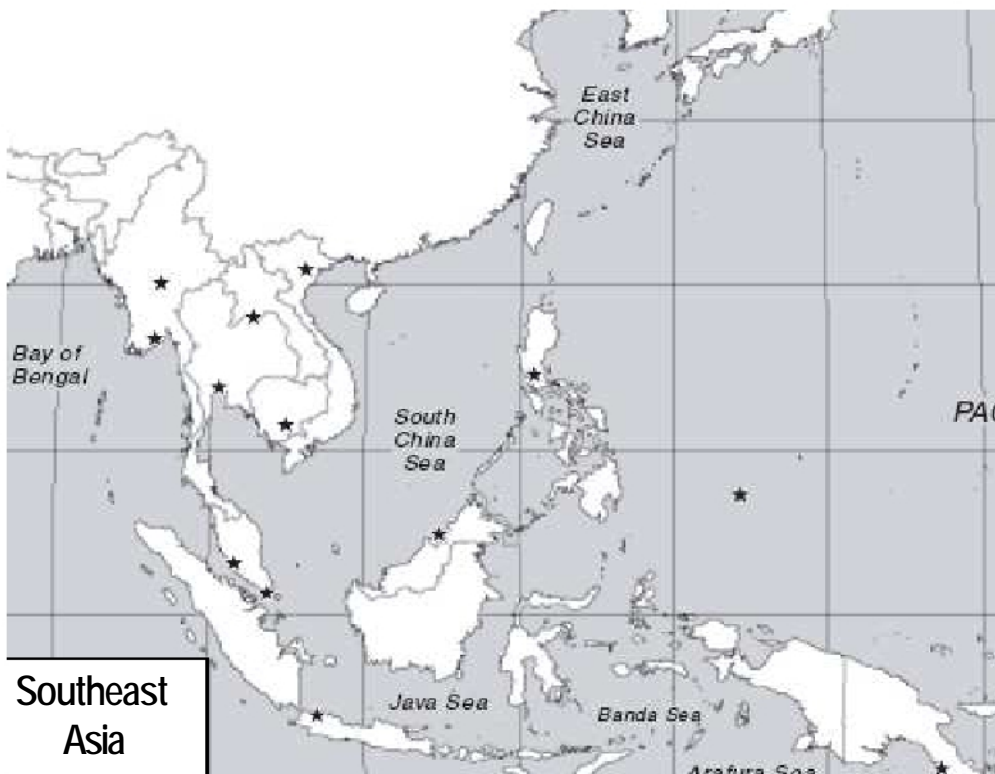
Indus Valley Civilization

Draw an arrow representing the migration of the Aryans (Indo Europeans) into South Asia. Use the following link to help you or Google "Aryan migration"

<http://brian.hoffert.faculty.noctrl.edu/REL315/AryanMigrationMap.html>

### Question

Identify one geographic feature in South Asia and explain how it may have impacted the development of South Asia.



**Directions:** Label the map of South East Asia with the following Modern Day countries in Southeast Asia.

### Southeast Asia

Thailand  
Laos  
Cambodia  
Malaysia  
Indonesia  
Vietnam  
Burma  
Philippines  
Papua New Guinea

## Central America, The Caribbean, and South America



**Directions:** Outline the location/place of the following from then answer the questions that follow.

The Olmec Civilization  
The Mayan Civilization  
The Pacific Ocean  
The Atlantic Ocean

**Questions:**

1. Why will Central America and the Caribbean have no contact with the Afro-Eurasian world?
2. How, do you think, this will affect the development of civilization in the Americas?

**Directions:** Outline the location/place of the following then answer the questions that follow.

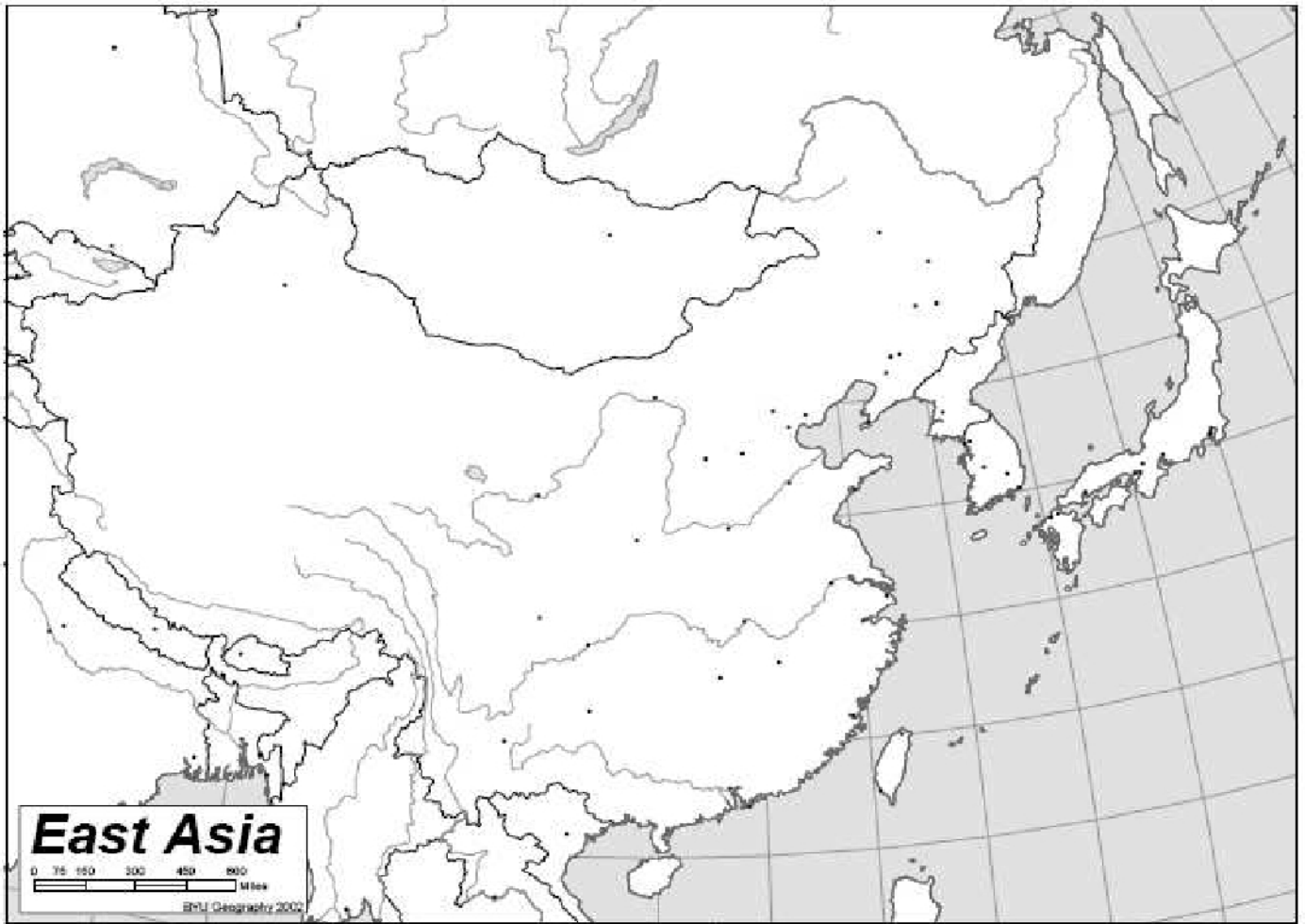
The Andes Mountains  
Incan Civilization

**Questions:**

1. What geographic features dominate the continent of South America?
2. How did the geography of western South America pose problems for the Inca Empire?
3. How do you think the Incas responded to these geographic challenges?



## East Asia



**Directions:** Outline the location/place of the following then answer the questions that follow.

- Huang He River
- Yangtze River
- Pacific Ocean
- Himalayan Mountains
- Tian Shan Mountains
- Gobi Desert
- Shang Dynasty

**Questions:**

1. Given its location, how much contact will East Asia have with other civilizations in Period I (to 600 B.C.E)? Why?
2. Where and why, do you think, most East Asians will settle?