

2020
Edition

RV IDAHO

Official Campground Directory



*Idaho RV Campgrounds
Association*

RVidaho.org


IDAHO
visitidaho.org

19-M-03-117M

Private RV Parks
Idaho State Parks
US Forest Service • BLM
Bureau of Reclamation
National Park Service
Idaho Power
Dump Stations

BISH'S

RV

GO ► EXPLORE

RV SALES > RV SERVICE > RV PARTS

IDAHO FALLS | MERIDIAN | POCATELLO | TWIN FALLS

BISHS.COM | 800.759.4386

Welcome to Idaho

THE GEM STATE

Welcome to one of America's most rural, heavily forested and scenically diverse states. Idaho has 33,000 square miles of forests, five wilderness areas, two National Recreation Areas, 2,000 lakes, 109,000 miles of rivers and streams (including 9 Wild and Scenic Rivers!) and more whitewater river miles than any other state in the lower 48.

RV IDAHO provides detailed information on Idaho's RV Parks & Campgrounds – from plush RV resorts, cozy cabins and yurts, to primitive forest campgrounds – to help you find the perfect destination for your Idaho RV adventure.

Campers love our four-season climate, miles and miles of uncrowded roads, breathtaking scenery and unlimited outdoor recreation. Idaho is nature's ultimate playground where you can play all day, camp under a blanket of stars at night and make memories that last a lifetime. Thanks for making Idaho your vacation destination.

2020 RV IDAHO

Idaho's Official Campground Directory

PUBLISHER: **Jeannie Bixby**

IDAHO RV CAMPGROUNDS ASSOCIATION (IRVCA)



P.O. Box 7841
Boise, ID 83707
208.345.6009
RVidaho.org



RVidaho

@rvidaho

Copyright © 2019 Idaho RV Campgrounds Association.
All Rights Reserved

IRVCA thanks the following contributors:

Idaho Tourism

800-VISIT-ID • visitidaho.org

Idaho Fish & Game

208-334-3700 • idfg.idaho.gov

U.S. Forest Service

208-373-4100 • www.fs.fed.us

Bureau of Reclamation

208-378-5312 • usbr.gov

Idaho State Parks

208-334-4199 • parksandrecreation.idaho.gov

Idaho Power Co.

800-422-3143 • idahopower.com/recreation

Bureau of Land Management

208-373-4000 • blm.gov

National Park Service

nps.gov

Although due diligence has been taken in the preparation of this publication, IRVCA cannot guarantee the completeness or accuracy of the information. All matters of distribution, contents, and corrections should be directed to IRVCA.

YOU MUST CONTACT CAMPGROUNDS DIRECTLY FOR CURRENT RATES, AVAILABILITY & RESERVATIONS.

To Order Copies:

Single copy: see order form on RVidaho.org

Multiple copies in bulk: email jeannie@rvidaho.org

Cover Photo: Special thanks to Bish's RV.
A family making memories while camping near McCall.

Key To Listings

Campgrounds are listed alphabetically by city. A locator map (center fold-out) used in conjunction with written driving directions in the listings will assist in finding your destination.

BOISE N-2

★ **IRVCA MEMBER RV PARK** 208-336-1234 \$35-62 Spr-Fall 44 62' PV
 1234 Any Street
 I-84 Exit 45, N on Any Street

DRIVING DIRECTIONS

CAMPGROUND AMENITIES
 CB, CC, HU, MA, PT, WF

TYPE of CAMPGROUND

★ IRVCA members welcome your business!

*Rates may have changed since publication. (Rates shown may include tent sites)
 YOU MUST CONTACT CAMPGROUNDS DIRECTLY FOR CURRENT RATES, AVAILABILITY & RESERVATIONS.

Campground Amenities

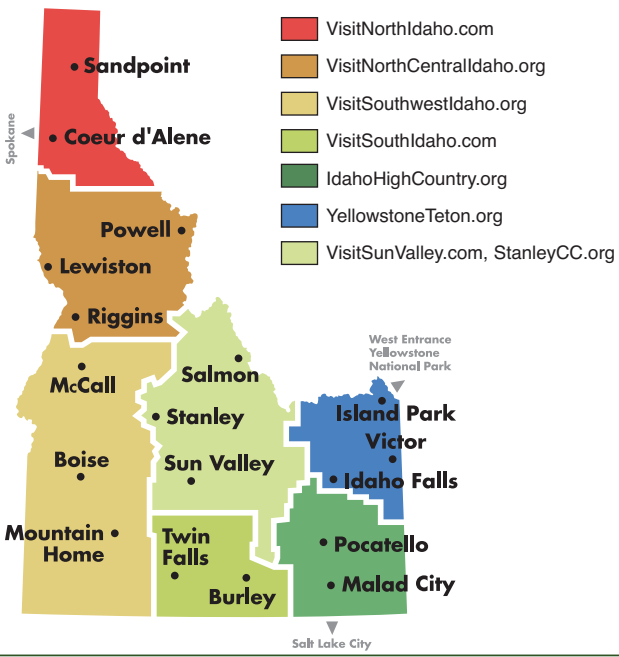
- | | | |
|---------------------|-----------------------|------------------|
| CB Cabins | LN Laundry | RS Reservations |
| CH Cable TV Hookups | LA Limited Access | SH Showers |
| CC Credit Cards OK | LP LP Gas | SL Slideouts OK |
| DR Drinking Water | MA Maximum Amp | SP Swimming Pool |
| DS Dump Station | MM Mini-Mart | TN Tents Welcome |
| FR Fire Rings | PA Planned Activities | VT Vault Toilets |
| GR Group Area | PT Pets OK | WA Waterfront |
| HA Handicap Access | PL Playground | WF WiFi |
| HU Full Hook-ups | PS Pull-thru Sites | YT Yurts |

Type of Campground

- | | |
|------------------------------|-------------------------------|
| BL Bureau of Land Management | IP Idaho Power |
| BR Bureau of Reclamation | NP National Park Service |
| CC City/County | PV Private RV Park/Campground |
| CE Army Corps of Engineers | SP State Park |
| FS Forest Service | |

Visitor Information

Idaho has seven adventure-filled tourism regions that offer great camping experiences. Visit the tourism websites below for information on local events, popular attractions & amazing outdoor recreation opportunities.





EXPLORE. TASTE. LINGER.

LEWISTON, ID • CLARKSTON, WA



Discover the perfect blend for your next getaway exploring Hells Canyon, North America's Deepest River Gorge, and Washington and Idaho's award-winning wine region, Lewis-Clark Valley AVA.



Visit Lewis Clark Valley
Gateway to Hells Canyon

visitlewisclarkvalley.com | (509) 758-7489

RIVERSIDE RV PARKS

Campground Listings

ABERDEEN

P-7

Sportsman's Park on American Falls Res. 208-397-3000 \$10-16 Sum 42 BR
2424 W 1700 St. 14-day stay limit. DR, DS, FR, GR, HA, PT, PL, PS,
3 mi. from Aberdeen on Boat Dock Rd RS, SL, TN, WA

AHSAHKA

G-2

Dam View Campground 208-476-1255 \$ Spr-Fall 0 CE
From Orofino: Hwy 7 towards Ahsahka, turn R DR, FR, LA, PT, SL, TN, VT
onto Viewpoint Rd, continue to sign for Damview Camping.

Dworshak State Park 208-476-5994 \$12-29 Spr-Fall 103 50' SP
9934 Freeman Creek CB, CC, DR, DS, FR, HU, GR, HA, MA,
PT, PA, PL, PS, RS, SH, SL, TN, VT, WA

Grandad Campground 208-476-1255 \$ Spr-Fall 0 CE
Orofino follow Grangemont Rd, L onto Hwy 11, FR, LA, PT, SL, TN, VT, WA
L onto FS Rd 247 for 9 mi., L onto Grandad Bridge Rd 16.5 mi., look for signs.

ALBION

Q-6

Bennett Springs 208-678-0430 \$ Sum-Fall 6 FS
5.5 mi. SE on Hwy 77, 4.9 mi. SW on FS Rd 549 VT

Lake Cleveland 208-678-0430 \$10 Sum-Fall 29 20' FS
5.5 mi. SE on Hwy 77, 10 mi. W on FS Rd 549 DR, FR, VT

Thompson Flat 208-678-0430 \$6 Spr-Fall 20 22' FS
5.5 mi. SE on Hwy 77, 8 mi. W on FS Rd 549 DR, FR, VT

ALMO

Q-5

Castle Rocks State Park 208-824-5901 \$24-55 Spr-Fall 40 50' SP
I-84 Exit 216 to Almo. CC, DR, DS, FR, HA, PT, RS, SH,
Smoky Mtn Campground: R onto 3075 S, SL, TN
then L onto Smoky Mountain Dr.

City of Rocks National Reserve 208-824-5901 \$12-21 Spr-Fall 64 SP
I-84 Exit 216 to Almo. CC, RS
Then 3 mi. SW of Almo on Cty Rd

AMERICAN FALLS

P-7

Indian Springs Resort & RV 208-226-7700 \$18-30 Sum 280 PV
3249 Indian Springs Rd., I-84, 866-975-1807 CC, DR, FR, HU, GR, LP, PT, PS, RS,
Rockland Exit 36, L onto Hwy 37, apx. 2 mi. on the L SH, SL, SP, TN, WF

Massacre Rocks State Park 208-548-2672 \$12-29 Spr-Fall 43 55' SP
3592 N Park Ln. CB, CC, DR, DS, FR, HU, HA, PT,
10 mi. W on I-86, Exit 28 PS, RS, SH, TN, VT, WF

Pipeline 208-478-6340 \$ Sum-Fall 5 17' BL
2 mi. W off Neeley Rd PT, VT, WA

Seagull Bay Yacht Club 208-226-2086 \$11-22 Spr-Fall 60 BR
2594 Seagull Bay Rd. DR, DS, HU, PL, SH, TN
I-86, Seagull Bay Exit

Willow Bay Recreation Area 208-226-2688 \$18-30 All Year 83 BR
2830 Marina Rd. CC, DR, DS, FR, HU, GR, HA, LN, LA,
I-86 Exit 40, Hwy 39, .5 mi., R on Marina Rd LP, MM, PT, PL, PS, RS, SH, SL, TN, WA

ARCO

N-6

Craters of the Moon Natl. Monument & Preserve 208-527-1335 \$15 Spr-Fall 51 35' NP
Hwy 20/26/93, 18 mi. SW of Arco CC, DR, HA, PT, PS, TN, VT

Craters of the Moon/Arco KOA 208-527-8513 \$27-45 Spr-Fall 65 90' PV
2424 N 3000 W 800-562-3408 CH, CC, DR, DS, FR, HU, LN, LP, MA,
S on Cty Rd .5 mi. MM, PT, PL, PS, RS, SH, SL, SP, TN, WF

Garden Creek Campsite 208-879-6200 \$ All Year 5 30' BL
43 mi. NW on Hwy 93, then W 15 mi. on Trail Creek Rd DR, FR, PT, TN, VT, WA

★ **MOUNTAIN VIEW RV PARK** 208-527-3707 \$25-55 All Year 35 90' PV
705 W Grand Ave CC, DR, DS, HU, GR, LN, MA, PT,
Hwy 20/26/93, .75 mi. W of Arco City Center PL, PS, RS, SH, SL, TN, WF

Mountain View RV Park



Open Year 'Round

705 W. Grand Avenue
Arco, ID 83213

208.527.3707

www.mountainviewrvarco.com
info@mountainviewrvarco.com

Good Sam and Military receive 10% off our nightly rate.



On-site restaurant • Beer, wine and full liquor available • Famous Ribs
FREE Wi-Fi • Satellite dish friendly • Private shower rooms • Clean, modern laundry

Shaded and open sites • Space for multiple slide-outs • Propane sales

Hundreds of miles of ATV trails right from park

AAA & Trailer Life rated "9.5★" for cleanliness

ASHTON M-9

Cave Falls 6 mi. E on Hwy 47, 5.5 mi. NE on Cave Falls Rd, 11 mi. NE on FS Rd 582 in WY	208-652-7442	\$10	Sum	23	24'	FS
Eagle Peak Lodge & RV Park 164 White Pines Avenue, Just off Hwy 20 N of Ashton, behind Ashton Quick Stop	208-652-3699	\$10-35	All Year	53	42'	PV CC, DR, DS, HU, LN, MA, MM, PT, PL, PS, RS, SL, TN
Grandview Campground 16 mi. NE of Ashton on Hwy 47 - located at Lower Mesa Falls	208-652-7442	\$12-24	Sum-Fall	9	28'	FS DR, FR, VT
Jolley Camper 1146 North 3400 East	208-652-2267	\$25	Spr-Fall	14		PV CB, HU, LN, RS, SH
Riverside 16.5 mi. N on Hwy 20, 1 mi. SE on FS Rd 304	208-652-7442	\$12-44	Sum-Fall	56	34'	FS CC, DR, FR, GR, HA, PT, PS, RS, TN, VT, WA
Squirrel Creek Guest Ranch & Inn Reclamation-Flagg Ranch Rd. 12 mi. E	208-652-3972	\$10-25	All Year	43		PV CB, CH, FR, HU, TN
Timberline RV Park & Golf Course 4590 Cave Falls Rd. E of town	208-652-3219	\$25	All Year	25	35'	PV CC, DR, FR, HU, GR, HA, PL, PS, SL, TN, WF
Warm River 10 mi. NE on Hwy 47	208-652-7442	\$12-120	Sum-Fall	13	24'	FS DR, FR, GR, HA, PT, RS, TN, VT, WA
★ YELLOWSTONE GOLF RESORT @ ASPEN ACRES RV PARK 4179 E 1100 N, 9 mi. SE	208-652-3524	\$20-60	Spr-Fall	44	42'	PV CB, CC, DR, DS, FR, HU, GR, LN, MA, PT, PL, RS, SH, SL, TN, WF

ATHOL D-1

Farragut State Park 13550 E Hwy 54 Hwy 95, E 4 mi. on Hwy 54 to park entrance	208-683-2425	\$12-31	Spr-Fall	222		SP CB, CC, DR, DS, FR, GR, HA, PT, PA, PL, PS, RS, SH, SL, TN, VT
--	--------------	---------	----------	-----	--	---

ATLANTA N-3

Neinmeyer 27 mi. W on FS Rd 268	208-392-6681	\$10	Spr-Fall	8	22'	FS FR, PT, VT
Power Plant 1.5 mi. NE on FS Rd 268	208-392-6681	\$10-15	Spr-Fall	24	22'	FS DR, FR, PT, VT
Riverside L on FS Rd 268, 1 mi.	208-392-6681	\$10	Sum-Fall	11	22'	FS DR, FR, PT, VT

AVERY E-3

Big Creek 5 mi. E on Northside Rd, 3 mi. NW on FS Rd 537 (Big Creek Rd)	208-245-4517	\$	All Year	8	30'	FS DR, FR, VT
Cabins by the Joe 730 Siberts Old River Rd. Over bridge, W .5 mi. on Siberts Old River Rd	425-773-3724	\$25-30	Spr-Fall	12	50'	PV CB, CC, DR, DS, FR, HU, GR, PT, RS, SL, WA
Conrad Crossing 28 mi. E on FS Rd 50	208-245-4517	\$	Sum-Fall	8	32'	FS DR, FR, PT, TN, VT
Fly Flat 29 mi. E on FS Rd 50, then 4 mi. on FS Rd 218	208-245-4517	\$	Sum-Fall	14	32'	FS DR, FR, VT
Line Creek (Horse Camp) 29 mi. E on FS Rd 50, then 11 mi. on FS Rd 218	208-245-4517	\$	Sum-Fall	9	35'	FS DR, PS, VT
Spruce Tree 29 mi. E on FS Rd 50, then 12 mi. S on FS Rd 218	208-245-4517	\$	Sum-Fall	9	35'	FS DR, FR, PS, VT
Tin Can Flat 10 mi. E on FS Rd 50	208-245-4517	\$6	Sum-Fall	11	32'	FS DR, FR, VT
Turner Flat 8 mi. E on FS Rd 50	208-245-4517	\$6	Sum-Fall	11	32'	FS DR, VT

BANKS M-2

Big Eddy 15 mi. N on Hwy 55	208-365-7000	\$8-15	Spr-Fall	5	30'	FS FR, PT, TN, VT, WA
Cold Springs 9.5 mi. N on Hwy 55	208-365-7000	\$6-12	Sum-Fall	5	22'	FS DR, FR, LA, PT, TN, VT
Swinging Bridge 8 mi. N on Hwy 55	208-365-7000	\$8-15	Sum-Fall	11	28'	FS DR, FR, HA, PT, RS, TN, VT

BAYVIEW C-2

Lakeland RV Park 20139 Perimeter Rd. Bear L on Main St. to Perimeter Rd	208-683-4108	\$25-35	Spr-Fall	33		PV CH, DR, HU, HA, MA, PT, PS, RS, SH, SL, TN
MacDonald's Hudson Bay Resort, Inc. 17813 E Hudson Bay Rd. .75 mi. E on Hudson Bay Rd	208-683-2211	\$30-35	All Year	4	35'	PV CH, CC, DR, DS, HU, HA, LN, LP, MM, PT, RS, SH, SL, WA
Scenic Bay RV & Campsites 17173 East Pier Rd.	208-683-2243	\$20-45	All Year	20		PV CC, HU, RS, SH, SL, TN, WA

BELLEVUE N-5

Riverside RV Park & Campground 403 Broadford Rd.	208-788-2020	\$22-26	All Year	48		PV DR, DS, FR, HU, LN, PT, PS, RS, SH, SL, TN, WF
--	--------------	---------	----------	----	--	---

BLACKFOOT O-8

Fairway RV Park 390 Wooten Way I-15 Exit 89, 4.3 mi. N on Hwy 91, L on Wooten Way	208-785-2480	\$20	Spr-Sum	109		CC DS, PT, PS, SH, SL
--	--------------	------	---------	-----	--	--------------------------

BLANCHARD**C-1**

StoneRidge Golf & Recreational Community 208-437-3148 \$69 Spr-Fall 77 45' PV
 800-952-2148 HU, GR, HA, LN, PT, RS, SH, SL, SP
 364 StoneRidge Rd., I-90 Exit 7. N on Hwy 41 apx. 28 mi. to Blanchard, then
 L on Blanchard/Elk Rd .75 mi. to entrance.

BOISE**N-2**

★ **BOISE RIVERSIDE RV PARK** 208-375-7432 \$27-50 All Year 245 CC
 6000 N Glenwood St. DR, DS, HU, GR, HA, LN, LP, MA, PT, PL, PS, RS, SH, SL, TN, WA, WF
 I-84 Exit 46, N on Eagle Rd 4.8 mi. to Chinden Blvd, turn R 3.9 mi. to Glenwood St., turn L .8 mi., turn R at large RV Park sign.



6000 Glenwood
 Boise, ID 83714
208.375.7432

OPEN ALL YEAR

Daily & Monthly Welcome • Pet Friendly • RV Dump
 WiFi • Propane • Showers & Laundry • Bike Rentals
 Large Group & Picnic Areas • River Access

Located on the Boise River, next to the Greenbelt, Expo Idaho,
 and Boise Hawks Stadium. Close to food and shopping.

www.BoiseRiversideRVPark.com

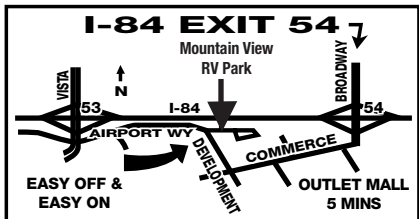
★ **MOUNTAIN VIEW RV PARK** 208-345-4141 \$37-41 All Year 60 PV
 2040 Airport Way 877-610-4141 CC, DR, DS, HU, HA, LN, MA, PT, PS, RS, SH, SL, WF
 I-84 Exit 54 S, R to Commerce, R on Development, R on Airport Way

*Mountain View***RV PARK****WIRELESS
INTERNET****Boise's Most Convenient to:**

- Boise River Parks with 30 Miles of River Hiking & Biking
- 10 Min. to Town & Capitol Building, 2 Hospitals & Boise State University
- 20/30/50 AMP Every Site
- Every Site Pull-Thru



www.boiservpark.com



2040 AIRPORT WAY • BOISE, ID 83705
(208) 345-4141 • TOLL FREE: 1-877-610-4141

Macks Creek Park 208-343-0671 \$10 All Year 13 45' CE
 Hwy 21, turn onto Arrowrock Rd (towards Spring Shores Marina), go 4 mi. to Macks Creek, follow signs
 DR, FR, PT, TN, VT

Shafer Butte 208-384-3227 \$ Sum-Fall 7 22' FS
 6 mi. NE on Bogus Basin Rd, 3 mi. N on FS Rd 374, 1.5 mi. E on Shafer Butte Rd
 DR, PT, RS, VT 1

More Boise

BOISE (Continued)**N-2**

★ **HI VALLEY RV PARK** 208-939-8080 \$45 All Year 194 45' PV
 10555 Horseshoe Bend Rd. 888-457-5959 CH, CC, DR, DS, HU, LN, LP, PT,
 I-84 Exit 46 (Eagle Rd), N 7 mi. to PL, PS, RS, SH, SL, SP, WF
 Hwy 44 (State St), E 1.75 mi. to Hwy 55 N, N 1.5 mi.
 to light at Floating Feather. E .33 mi. to Horseshoe Bend Rd, S .5 mi. to entrance on R



**10555 HORSESHOE BEND RD.
 BOISE, ID 83714
 LOCAL: (208) 939-8080
 TOLL FREE: 1-888-457-5959
 HIVALLEY@G7RVRESORTS.COM**

**Welcome to Boise's quietest RV Park,
 Come as a guest and leave as a friend ...**

T.L. Rated 9.5 | 9.5* | 9

**FEATURES:**

- 50 AMP SERVICE
- WI-FI & CABLE
- PROPANE FOR SALE ON SITE
- WASHERS & DRYERS
- POOL & SPA
- OFF LEASH PET PARK
- CLOSE TO ALL BOISE ACTIVITIES

WWW.  RVRESORTS.COM

BONNERS FERRY**B-2**

Blue Lake RV Resort 242 Blue Lake Rd. 8 mi. S on Hwy 95, between MP 498-499.	208-946-3361	\$16-45	Spr-Fall	50	PV DS, HU, HA, LN, PT, PS, RS, SH, TN
Carriage House Inn & RV Park 6506 Main St. Hwy 95, across from Safeway	208-267-7915	\$10-33	All Year	21	PV CC, DR, HU, HA, MM, PT, PL, PS, RS, SH, SL, TN, WF
Copper Creek 30 mi. N on Hwy 95	208-267-5561	\$6	Sum-Fall	16 32'	FS DR, FR, PT, TN, VT, WA
Meadow Creek Campground Hwy 2, 12 mi. N on Meadow Creek Rd	208-267-5561	\$6	Sum-Fall	21 32'	FS DR, FR, GR, PT, TN, VT, WA
Robinson Lake 25 mi. N on Hwy 95	208-267-5561	\$8	Sum-Fall	10 32'	FS DR, PT, TN, VT
Smith Lake 5 mi. N on Hwy 95, 2 mi. on FS Rd 1005	208-267-5561	\$	Sum-Fall	7 22'	FS DR, FR, PT, TN, VT, WA



BOVILL **F-2**

Bovill City RV Park 100 Railroad Ave, Jct of Hwys 8 & 3, R on Hwy 3, immediate L onto East Fork Rd	208-826-3603	\$20	All Year	15	CC DR, DS, FR, HU, HA, MA, PT, PS, RS, SL
---	--------------	------	----------	----	---

BRUNEAU **P-2**

Bruneau Dunes State Park 27608 Sand Dunes Rd. 18 mi. S of Mountain Home on Hwy 51, E on Hwy 78 2 mi	208-366-7919	\$14-32	All Year	113 80'	CB, CC, DR, DS, FR, HA, PT, PS, RS, SH, SL, TN, WF
---	--------------	---------	----------	---------	---

Mountain View Reservoir Campground S on Hwy 51 for 67 mi. Enter Indian Reservation, turn on Mtn. View Rd (MP 3) for 1.5 mi.	208-759-3246 800-761-9133	\$6-15	All Year	48 50' PV	CC, DS, FR, HU, GR, HA, MA, PT, RS, SL, TN, VT, WA
--	------------------------------	--------	----------	-----------	---

BUHL **Q-4**

Banbury Hot Springs 1128A Banbury Rd. 10 mi. W on Hwy 30, 1.5 mi. E on Banbury Rd	208-543-4098	\$15-33	Sum	68 40' PV	DR, DS, HU, PT, RS, SH, SP, TN
--	--------------	---------	-----	-----------	--------------------------------

Buhl RV Park 716 Hwy 30 E	208-543-6682	\$25	All Year	4	CC DS, PS, SL
-------------------------------------	--------------	------	----------	---	------------------

Miracle Hot Springs 19073 Hwy 30 10 mi NW on Hwy 30	208-543-6002	\$10-64	All Year	25	PV FR, HU, HA, PT, PS, RS, SP, TN, WA, YT
--	--------------	---------	----------	----	---

BURLEY **Q-5**

Farmer's Corner RV Park 202 South Hwy 27 I-84 Exit 208, S 4 mi.	208-678-5130	\$14-23	Spr-Fall	16	PV CC, DR, DS, FR, HU, HA, LP, MM, PT, PS, RS, SH, SL, TN
--	--------------	---------	----------	----	---

Campground Amenities

CB Cabins	LN Laundry	RS Reservations
CH Cable TV Hookups	LA Limited Access	SH Showers
CC Credit Cards OK	LP LP Gas	SL Slideouts OK
DR Drinking Water	MA Maximum Amp	SP Swimming Pool
DS Dump Station	MM Mini-Mart	TN Tenters Welcome
FR Fire Rings	PA Planned Activities	VT Vault Toilets
GR Group Area	PT Pets OK	WA Waterfront
HA Handicap Access	PL Playground	WF WiFi
HU Full Hook-ups	PS Pull-thru Sites	YT Yurts

CALDER **E-2**

Huckleberry	208-769-5000	\$14-18	All Year	33	50'	BL
5 mi. E on St. Joe River Rd		DR, DS, FR, HU, GR, HA, PT, PS, SL, TN, VT				
St Joe River RV Park & Campground	208-777-8888	\$	Spr-Fall	24		PV
MP 34, St. Joe River Rd.		CC, FR, GR, LA, PT, RS, SL, TN, WA				

CALDWELL **N-1**

★AMBASSADOR RV RESORT	208-454-8584	\$45	All Year	188	80'	PV
615 Smeed Pkwy	888-877-8307	CH, CC, DR, DS, HU, HA, LN, LP,				
I-84 Exit 29, E .5 mi., L on Smeed Pkwy		MA, PT, PA, PL, PS, RS, SH, SL, SP, WF				



615 SMEED PKWY.
CALDWELL, ID 83605
LOCAL: (208) 454-8584
TOLL FREE: 1-888-877-8307
AMBASSADOR@G7RVRESORTS.COM

**A convenient Boise valley location, easy
 Interstate access, lots of room,
 clean/classy amenities and friendly faces...
 Your Ambassador to RV Excellence!**



T.L. Rated 10/10/9.5*

- 50 AMP SERVICE
- FREE WIFI & CABLE
- PROPANE FOR SALE
- HEATED POOL & SPA
- INDIVIDUAL SHOWER ROOMS
- OFF LEASH PET PARK



WWW. RVRESORTS.COM

★CALDWELL CAMPGROUND AND RV PARK	208-454-0279	\$15-23	All Year	109		PV
I-84 at Exit 26		CH, CC, DR, DS, FR, HU, LN, LP, MM, PT, PS, RS, SH, SL, TN, WF				

Canyon Springs RV Resort	208-402-6630	\$33-46	All Year	136	50'	PV
21965 Chicago St..		CH, CC, DR, HU, HA, LN, LP, MA, PT, PS, RS, SH, SL, WA, WF				
I-84 Exit 26, W on Hwy 20/26 apx .5 mi						

★COUNTRY CORNERS RV PARK & CAMPGROUND	208-453-8791	\$20-34	All Year	56	45'	PV
17671 Oasis Rd.	877-474-9826	CC, DS, FR, HU, HA, LN, PT, PS, RS, SH, SL, TN, WF				
I-84, Exit 17						

CAMBRIDGE**L-1**

Brownlee 16.6 mi. NW on Hwy. 71, 1 mi. E. on Forest Rd. 044	208-549-4200	\$10	Spr-Fall	11	20'	FS
Frontier Motel & RV Park Hwy 95	208-257-4000	\$5-25	All Year	14		PV CH, CC, DR, DS, HU, GR, LN, MA, PT, RS, SH, SL, SP, TN, WF
Idaho Power Company's Hells Canyon Parks I-84 Exit 3 to US-95 N (toward Fruitland/Payette) to Cambridge. L onto Hwy 71, continues onto Brownlee-Oxbow Hwy. From OR: Exit 302 for OR-86 Richland/HellsCanyon.	208-388-2231 844-472-7275	\$10-16	All Year	294	45'	IP DR, DS, FR, HU, GR, HA, PT, PS, SH, SL, TN, WA, WF

★ MUNDO HOT SPRINGS RV PARK 3024 Goodrich Rd. 1 mi. N, turn W on Bain Rd, follow signs	208-257-3849	\$14-30	All Year	50	any	PV CC, DR, FR, HU, GR, HA, MA, PT, PS, RS, SH, SL, WF
---	--------------	---------	----------	----	-----	---

Hells Canyon - South Entrance

Idaho / Oregon



1.800.422.3568
208.257.4564

Jet Boats ~ Rafting ~ Fishing

www.hellscanyonadventures.com

CAREY**O-5**

Little Wood River Campground 14-day stay limit. 11 mi. NW	208-678-0461	\$	Spr-Fall	21	30'	BR DR, FR, HA, PT, TN, VT, WA
---	--------------	----	----------	----	-----	----------------------------------

CASCADE**L-2**

★ ARROWHEAD RV PARK 955 S Hwy 55 Hwy 55, 1.5 mi. S of Cascade	208-382-4534	\$34-38	Spr-Fall	110	45'	PV CB, CH, CC, DR, DS, FR, HU, GR, HA, LN, LP, MA, MM, PT, PA, PL, PS, RS, SH, SL, TN, WA, WF, YT
--	--------------	---------	----------	-----	-----	--

Scenic Destination in a Mountain Setting

Warm Days • Cool Nights

Arrowhead

RV Park on The River

1 mile from Idaho's finest fishing lake

We are the park you have read about...
Where you can come and learn how to make totem poles.

Large Grassy Spaces • Cable TV • WiFi

Full Hookups • Riverside Sites

CAMPING CABINS • YURTS

Rec. Room • Craft Classes • Wood Carving

Store • RV Parts • Laundry • Horseshoes

Minutes to Kelly's Whitewater Park

VIEW PARK at www.arrowheadpark.com

955 S. Hwy. 55 • P.O. Box 337 • Cascade, ID 83611

1/5 mi S. of Cascade

contact at 208-382-4534 • fax 208-382-5255

AFFORDABLE MONTHLY RATES



CASCADE (Continued)**L-2**

Canyon 19 mi. S on Hwy 55	208-365-7000	\$6-12	Sum-Fall	7	30'	FS
French Creek SW shore of Cascade Reservoir on West Mountain Rd	208-382-7400	\$15	Sum-Fall	21	30'	FS
Lake Cascade State Park 970 Dam Rd.	208-334-4199	\$12-193	Spr-Sum	249	50'	SP CC, DR, FR, HU, GR, HA, LA, PT, PS, RS, SH, TN, VT, WA, WF, YT
Shoreline 1 mi. N on Hwy 55, 24 mi. NE on FS Rd 22, 1 mi. SW on FS Rd 489	208-382-7400	\$15	Sum-Fall	32	40'	FS DR, FR, GR, PT, RS, TN, VT
South Fork Salmon River 23 mi. NE on FS Rd 22	208-382-7400	\$	Sum-Fall	11	30'	FS DR, FR, VT
The Pines RV Park/Campground 910 S Main St.	208-382-5060	\$25	Spr-Fall	30		PV CH, DR, DS, HU, LN, MM, PT, PS, RS, SH, SL, TN, WF
Warm Lake Campground 26 mi. E on Warm Lake Rd	208-382-7400	\$15	Sum-Fall	12	30'	FS DR, FR, MM, PT, PS, RS, TN, VT
Warm Lake Lodge & Resort 26 mi. E at Warm Lake	208-632-3553	\$15	All Year	7		PV CB, CC, DR, FR, MM, RS, SH, TN, WA
★ WATER'S EDGE RV RESORT 620 N Main St. E side of Hwy 55, N end of Cascade	208-382-3120	\$25-50	Spr-Fall	133	75'	PV CB, CH, CC, DR, FR, HU, GR, HA, LN, LP, PT, PS, RS, SH, SL, TN, WA, WF

Water's Edge

Sites and Private Beach on Payette River
Fishing • Watch Osprey Dive for Fish
Free use of our kayaks & canoes • Family Friendly

Near Lake Cascade
Golf • Whitewater Rafting
Zip Line • Bike Trails

Cinnamon Rolls Sat AM
Group picnic and firepit areas

Kelly's Whitewater Park with tube, rafts and kayak rentals available. Natural rapids with beautiful grassy observation grounds & visitor center.

10% OFF mention this ad and receive 10% off your full hookup site



208-382-3120
www.WatersEdgeRVPark.com

PO Box 1018 • 620 North Main Street
 Cascade, ID 83611

CATALDO**D-2**

Albert's Landing & RV Resort 418 Old River Rd., I-90 Exit 43, N 1.9 mi., R on Old River Rd, loop to L, cross bridge	208-682-4179	\$18-35	All Year	64	40'	PV CC, DR, FR, HU, GR, HA, PT, RS, SH, SL, TN, WA
Berlin Flat I-90 Exit 43, go 20 mi. N on FS Rd 9 to Prichard, 5 mi. N on FS Rd 208, R on FS Rd 412 for 7 mi.	208-783-2363	\$14	Sum-Fall	9	25'	FS DR, FR, PT, TN, VT
Big Hank I-90 Exit 43, go 20 mi. N on FS Rd 9 to Prichard, 17 mi. N on FS Rd 208	208-783-2363	\$14	Sum-Fall	30	35'	FS DR, FR, PT, RS, TN, VT
Bugle Mtn. Elk RV Retreat 9630 S Bentley Creek Rd. I-90 Exit 34, N to Canyon Rd, then E 1 mi., N onto Bentley Creek Rd for .5 mi., turn R	208-682-9112	\$30	Spr-Fall	2	45'	PV DR, FR, HU, MA, PT, RS, SL, WF
Devil's Elbow I-90 Exit 43, go 20 mi. N on FS Rd 9 to Prichard, 11 mi. N on FS Rd 208	208-783-2363	\$14-55	Sum-Fall	20	30'	FS DR, FR, GR, PT, TN, VT
Kahnderosa RV Park & CG 14343 S Latour Creek Rd., I-90 Exit 40	208-682-4613	\$20-35	All Year	50	70'	PV DR, DS, HU, PT, PS, RS, SH, SL, TN, WA
Kit Price I-90 Exit 43, go 20 mi. N on FS Rd 9 to Prichard, 8 mi. N on FS Rd 208	208-783-2363	\$14	Sum-Fall	52	50'	FS DR, FR, PT, RS, TN, VT
Lost Moose Campground 27706 S Latour Creek Road I-90 Exit 40, S on Latour Creek Rd for 8 mi.	208-682-3555	\$15-25	All Year	23	40'	PV DR, FR, PT, PS, RS, SL, TN, VT, WA

CHALLIS**L-5**

Bayhorse 2 mi. S on Hwy 93, 7 mi. S on Hwy 75	208-879-6200	\$10	Spr-Fall	11	45'	BL
						DR, FR, PT, PS, SL, TN, VT, WA
Bayhorse Lake 2 mi. S on Hwy 93, 7 mi. S on Hwy 75, 8 mi. W on FS Rd 051	208-879-4100	\$	Sum-Fall	6	21'	FS
						FR, PT, PS, TN, VT
Challis Golf Course RV Park Challis Golf Course Rd., W at Hwy 93 & Main St., 1.5 mi; Adjacent to Challis Golf Course	208-879-5500	\$35-38	Spr-Fall	30	60'	PV
						CC, DR, DS, HU, HA, LN, PT, PS, RS, SH, SL, WF
★ CHALLIS HOT SPRINGS 5025 Hot Springs Rd. 4.5 mi. off Hwy 93	208-879-4442	\$25-35	All Year	40		PV
						CC, DR, DS, FR, GR, PT, PL, PS, RS, SH, SL, SP, TN, WA, WF

**Natural Mineral Pools**

Campground Park on the banks of the Salmon River
Bed & Breakfast, WIFI, Fishing, Hiking, and ATV Access Nearby

208.879.44425025 Hot Springs Road www.challishotspings.com

Cottonwood 15 mi. N on Hwy 93	208-879-6200	\$10	All Year	15	65'	BL
						DR, DS, FR, PT, PS, TN, VT, WA
Deadman Hole S 2 mi. on Hwy 93, R on Hwy 75 for 12 mi.	208-879-6200	\$	All Year	5	30'	BL
						DR, FR, PT, TN, VT, WA
East Fork 2 mi. S on Hwy 93, 18 mi. SW on Hwy 75	208-879-6200	\$10	All Year	11	45'	BL
						DR, FR, PT, PS, SL, TN, VT, WA
Herd Lake Campsite 18 mi. SW on US 93 & ID 75, then 16 mi. SE on E Fork Rd (FS Rd 120) & Herd Creek Rd	208-879-6200	\$	All Year	1		BL
						FR, TN, VT
Little Boulder Creek Campground 2 mi. S on Hwy 93, R on Hwy 75 for 17 mi., L onto E Fork Salmon River Rd for another 20 mi.	208-879-6200	\$		3	30'	BL
						DR, FR, PT, TN, VT, WA
Mill Creek 4.5 mi. W on Garden Creek Rd, 11 mi. W on Mill Creek Rd 070	208-879-4100	\$10	Sum-Fall	8	35'	FS
						FR, PT, TN, VT
Morgan Creek Campground 5 mi. N on Hwy 93, L onto Morgan Creek Rd (Fs Rd 057) for 4 mi.	208-879-6200	\$	All Year	4	30'	BL
						FR, PT, TN, VT, WA
Mosquito Flat Reservoir W 10 mi. on Challis Creek Rd, 5 mi. on W FS Rd 080.	208-879-4100	\$	Sum-Fall	9	32'	FS
						PT, VT
Pioneer Motel & RV Park 220 Hwy 93 S	208-879-6791	\$22-31	All Year	27	40'	PV
						CC, DR, DS, FR, HU, GR, HA, LN, MM, PT, PL, PS, RS, SH, SL, TN, WF
Round Valley RV & Mobile Park 211 Ramshorn Dr	208-879-2393	\$18-36	Spr-Fall	70		PV
						CC, DR, DS, HU, GR, HA, LN, PT, PS, SH, SL, TN, WF

CHUBBUCK**P-7**

Budget RV Park 4613 Yellowstone Ave I-86, Chubbuck Exit, N on Yellowstone	208-237-0148	\$25	All Year	24		PV
						DR, DS, HU, HA, LN, SH

CLARK FORK**C-2**

River Delta Resort 60190 Hwy 200 E, 5 mi. E on Hwy 200	208-266-1335	\$20-30	Spr-Fall	56		PV
						DS, HU, LN, LP, PT, SH
River Lake RV Park 145 N River Lake Dr, 2.5 mi. SE	208-266-1115	\$	Spr-Fall	0	45'	PV
						DR, HU, LN, PT, PS, SH, SL, TN, WA, WF
Whiskey Rock Bay 30 mi. SW on FS Rd 278	877-444-6777	\$	Sum-Fall	9	16'	FS
						DR, FR, PT, TN, VT, WA

CLAYTON**M-4**

Bonanza Group Campground 15 mi. E on Hwy 75, 8 mi. N on FS Rd 013 (Yankee Fork), .25 mi. W on FS Rd 074	208-879-4100	\$	Sum-Fall	10	35'	FS
						DR, FR, GR, PT, RS, TN, VT
★ OLD SAWMILL STATION Clayton area	208-838-2400	\$23-25	All Year	50	50'	PV
						CC, DR, DS, HU, LN, LP, MM, PT, PS, SH, SL, TN

SNRA: Holman Creek 7 mi. W on Hwy 75	208-727-5000	\$13-26	Sum-Fall	10	22'	FS
						DR, FR, PT, SL, TN, VT

COBALT**K-5**

Crags 9 mi. SW on FS Rd 60055, 7 mi. NW on FS Rd 112, 13 mi. N on FS Rd 113, 2 mi. N on FS Rd 114	208-756-5200	\$5	Sum-Fall	14	16'	FS
						DR, FR, PT, TN, VT
Yellowjacket Lake 9 mi. S on FS Rd 60055, 7 mi. W on FS Rd 60112, 16 mi. N on FS Rd 60113	208-756-5200	\$	Sum-Fall	8	16'	FS
						DR, FR, PT, TN, VT, WA

COEUR D'ALENE		D-1
Alpine Country Store & RV Park 17568 N Hwy 95, 10 mi. N on Hwy 95, 7 mi. S of Silverwood Theme Park	208-772-4305	\$33 Spr-Fall 36 70' PV CC, HU, HA, LN, MM, PT, PS, RS, SH, SL
Beauty Creek 7 mi. E on I-90, Exit 22, 3 mi. W on Hwy 97, 1 mi. SE on FS Rd 438	208-664-2318	\$ Sum-Fall 15 32' FS DR, VT
Blackwell Island RV Park 800 S Marina Dr 1.5 mi. from downtown, 1 mi. S on Hwy 95	208-665-1300 888-571-2900	\$40-55 Spr-Fall 182 PV CH, CC, DR, HU, GR, HA, LN, LP, MA, PT, PL, PS, RS, SH, SL, WA, WF
Camp Coeur d'Alene 10588 E Wolf Lodge Bay Rd. I-90 Exit 22, 1 mi. S	208-664-4471	\$30-60 Spr-Fall 68 36' PV CB, CC, DR, HU, GR, LN, MM, PT, PL, PS, RS, SH, SL, SP, TN, WA, WF
Honeysuckle 11 mi. NE on FS Rd 268, 11 mi. E on FS Rd 612	208-664-2318	\$14 Sum-Fall 8 16' FS DR, FR, PT, TN, VT
Killarney Lake 1-90 E., Hwy 3 Exit, 5 mi. S to Killarney Lake Rd, 3.5 mi.	208-769-5000	\$8 Spr-Fall 11 24' BL DR, FR, PT, SL, TN, VT, WA
Kootenai County Fairgrounds RV Park 260 E Dalton Ave., Hwy 95, E on Dalton Ave	208-765-4969	\$40 Spr-Fall 28 40' CC CC, DR, HU, HA, PT, PS, RS, SL, WF
Mokins Bay N 6 mi., E on Lancaster Rd 5 mi., then 11 mi. around Lake	208-664-2318	\$14 Sum-Fall 16 22' FS DR, FR, PT, TN, VT
★ RAVENWOOD RV RESORT 25700 N Pope Road Hwy 95 Exit 446. R off Exit ramp, R onto Pope Rd 1 mi.	208-683-0891	\$35-50 Spr-Fall 113 PV CC, DR, DS, HU, LP, MA, PT, PL, PS, RS, SL, SP, TN, WF
River Walk RV Park 1214 W Mill Ave I-90, Exit 11, S on NorthW Blvd .5 mi., R on Mill Ave.	208-765-5943	\$24-58 All Year 100 36' PV CH, CC, DS, HU, HA, LN, PT, PS, RS, SH, TN, WF
★ SILVERWOOD RV PARK 27843 N Hwy 95 Hwy 95, 15 mi. N of Coeur d'Alene	208-683-3400	\$30-39 Spr-Fall 161 PV CC, HU, LN, LP, MM, PT, RS, SH, TN

167 SPACE RV PARK & CAMPGROUND

AT THE NORTHWEST'S LARGEST THEME PARK



Stay at Silverwood and Boulder Beach for big fun.
With full RV hook-ups and discounted park
admission tickets, this is quite possibly the
MOST FUN RV PARK EVER!

JUST MINUTES NORTH OF COEUR D'ALENE ON HWY 95
208-683-3400
WWW.SILVERWOODTHEMEPARK.COM



Tamarack RV & Campground 3630 N Government Way, I-90 Exit 12, Hwy 95 N 3 blks, R on Neider Ave, L on Gov't Way	208-664-3087 877-212-0523	\$22-45 All Year 111 80' PV CB, CH, CC, DR, FR, HU, GR, LN, LP, PT, PS, RS, SH, SL, TN, WF
The Marina at Black Rock 10201 W Rockford Bay Rd. 14 mi. S on Hwy 95, L at Rockford Bay Rd	208-664-6931	\$25-35 Spr-Fall 24 50' PV DR, PT, RS, SH, WA, WF
Wolf Lodge Campground 12329 E Frontage Rd. I-90 Exit 22, 2 mi. to campground	208-664-2812 866-664-2812	\$25-45 Spr-Fall 105 PV CB, CC, DR, DS, FR, HU, GR, LN, MA, MM, PT, PL, PS, RS, SH, SL, TN, WF

COTTONWOOD		I-2
Pine Bar 15 mi. S on Graves Creek Rd	208-962-3245	\$7 All Year 6 26' BL DR, FR, PT, TN, VT, WA
Seubert RV Park 110 Seubert Heights Drive, Hwy 95, W onto Cottonwood Butte Rd, 500' to entrance on the R	509-480-1243	\$33-35 Spr-Fall 9 50' PV CB, CC, DR, FR, HU, GR, MA, PT, PS, RS, SH, SL, TN

COUNCIL		L-1
Big Flat 20 mi. SE of Indian Valley, Little Weiser River Rd 206	208-253-0100	\$10-15 Spr-Fall 12 30' FS DR, FR, HA, PT, TN, VT
Cabin Creek 4 mi. S on Hwy 95, 10 mi. E on FS Service Rd 186	208-253-0100	\$10-15 Spr-Fall 11 28' FS DR, FR, HA, PT, TN, VT
Evergreen 12 mi. N on US 95	208-347-0300	\$10-15 Spr-Fall 0 32' FS DR, FR, HA, PT, PS, RS, TN, VT
Huckleberry 30 mi. NW on FS Rd 002, 5 mi. NE on FS Rd 105, 1 mi. E on FS Rd 110	208-253-0100	\$10-15 Spr-Fall 8 16' FS DR, FR, HA, PT, PS, TN, VT
Lafferty 15 mi. NW of Council, Hornet Creek Rd 002	208-253-0100	\$10 Spr-Fall 8 32' FS FR, HA, PT, PS, TN, VT
★ LOST RV PARK 3438 Hwy 95 15 mi. N on Hwy 95, 6 mi. S of New Meadows. Across from Lost Valley Reservoir turnoff & Pineridge restaurant.	208-230-4686	\$ Spr-Fall 14 28' PV CC, HU, PT, RS, SL
Pineridge 3443 Hwy 95, 16 mi. N	208-347-4443	\$15-25 All Year 12 40' PV CC, DR, DS, FR, HU, LN, LP, MA, MM, PT, PS, RS, SL
Weiser River Trail RV Park 415 S Hornet St. Hwy 95, W at Bleeker to end, L on Hornet St.	208-253-6042	\$10-27 All Year 37 55' PV CC, DR, DS, HU, HA, LN, MA, PT, PS, RS, SH, SL, TN, WF

DEARY **G-1**

Little Boulder Creek	208-875-1131	\$12	Sum-Fall	17	35'	FS
4 mi. E of Deary on Hwy 8, 3 mi. SE on Cty. Rd 1963						
DR, FR, GR, HA, PT, TN, VT						

DECLO **Q-6**

★ VILLAGE OF TREES RV RESORT	208-654-2133	\$19-32	All Year	382		PV
274 Hwy 25	800-777-9121	CB, CH, CC, DR, FR, HU, LN, LP, MM, PT, PL, PS, RS, SH, SL, SP, TN, WA, WF				
I-84 Exit 216	(See our ad in Twin Falls)					

DONNELLY **K-2**

Amanita	208-382-7400	\$10	Spr-Fall	10	22'	FS
4.8 mi. SW on Cty. Rd 422						
DR, FR, VT						
★ CHALET RV PARK	208-325-8223	\$25-38	Spr-Fall	86	40'	PV
418 S Main St.						
Hwy 55, S end of Donnelly						
CH, CC, DR, DS, HU, GR, LN, PT, PS, RS, SH, SL, TN, WF						

CHALET

RV PARK

T.L. Rated 7.5 | 9.5 | 8.5*

ENJOY THE FEELING OF CAMPING IN THE WOODS WITH FULL HOOKUPS AND THE COMFORTS OF HOME...

418 S. MAIN ST. | DONNELLY, ID 83615

208-325-8223 | CHALET@G7RVRESORTS.COM

WWW.

Donnelly Campground	208-325-8859	\$8	Spr-Fall	16	24'	CC
W on Roseberry Rd off 55 and L on Dawn Dr.						
FR, HA, PT, SL, TN, VT						
Kennally Creek	208-347-0300	\$10	Sum-Fall	11	26'	FS
3 mi. N on Hwy 55, 10 mi. E on FS Rd 388						
DR, FR, HA, PT, TN, VT						
Rainbow Point	208-382-7400	\$10	Sum-Fall	12	22'	FS
W Roseberry Rd 1.5 mi. to Norwood Rd,						
S 1 mi. to Tamarack Falls Rd, W 1.5 mi. to West Mountain Rd, .5 mi. S						
SISCRA-Willow Creek Campground	208-325-8130	\$20-25	Sum	184		BR
12991 SISCRA Rd., SW of Donnelly						
DS, FR, GR, HA, PT, PS, SH, SL, TN, WF						

DOWNEY **Q-8**

★ DOWNATA HOT SPRINGS	208-897-5736	\$15-75	All Year	107	40'	PV
25900 S Downata Rd.						
3.5 mi. S of town						
CB, CC, DR, FR, HA, LN, PT, PL, RS, SH, SP, TN, WF, YT						

Downey RV Park	208-897-5342	\$20	Spr-Fall	10	30'	CC
15 S Main St.						
1 blk E of Hwy 91; 3 mi. E of I-15 Exit 31						
DR, DS, FR, GR, MA, PT, PL, SH, SL, TN						
Flag's West Truck Stop	208-897-5238	\$18	All Year	15		PV
I-15, Exit 31						
CC, DR, DS, HU, HA, LN, LP, MM, PT, PS, RS, SH, SL						
Hawkins Reservoir	208-478-6340	\$	Sum-Fall	14	20'	BL
10 mi. W along the Hawkins Reservoir Rd						
PT, TN, VT, WA						
Malad Summit Campground	208-547-4356	\$8	Sum-Fall	12	19'	FS
10 mi. SW on Cty Rd 80 N.,						
1.5 mi. W on Cty Rd, 1 mi. W on FS Rd 41						
DR, PT, PS, RS, TN, VT						
★ MARSH VALLEY RV PARK & STORAGE	208-897-5141	\$22	All Year	12	80'	PV
308 W 1st S						
50' off Hwy 91 in the Center of town						
CC, DR, FR, HU, GR, LN, MA, MM, PT, PS, RS, SH, SL, TN, WF						

DRIGGS **N-9**

Reunion Flat Group Area	208-354-2312	\$10-20	Spr-Fall	7	60'	FS
6 mi. NE on Cty. Rd 009, 3 mi. E on FS Rd 009						
DR, FR, GR, HA, PT, RS, SL, TN, VT, WA						
Teton Canyon	208-354-2312	\$10-18	Spr-Fall	22	24'	FS
6 mi. NE on Cty. Rd 009, 4.5 mi. E on FS Rd 009						
DR, FR, HA, PT, PS, RS, SL, TN, VT						

DUBOIS **M-8**

Steel Creek Group Area	208-374-5422	\$50-150	Spr-Fall	25	22'	FS
16 mi. N on Hwy 15, 15 mi. E on FS Rd 006						
DR, FR, GR, RS, VT						
Stoddard Creek	208-374-5422	\$10-60	Spr-Fall	24	32'	FS
16 mi. N on Hwy 15, 1 mi. NW on FS Rd 80003						
DR, FR, GR, PS, TN, VT						

ELK CITY **I-3**

Mud Springs	208-983-3528	\$8-10	All Year	5		PV
207 Elk City Wagon Rd., 15 mi. from town						
CB, DR, FR, TN						
Red River	208-842-2255	\$	Sum-Fall	44	16'	FS
3 mi. SW on Hwy 14, 14 mi. SE on Cty. Rd 222,						
6 mi. NE on Cty. Rd 234						
RS, VT						
Sleepy Hollow RV Park	208-842-2268	\$25	Spr-Fall	14		PV
150 Ridgeway Dr #17, Near airport						
DR, FR, HU, PT, PS, RS, SL						

ELK RIVER **G-2**

Elk River Recreation Campgrounds	208-826-3468	\$6-8	Spr-Fall	64	PV
35133 Dent Bridge Rd., Elk Creek Reservoir					
Huckleberry Heaven RV Park	208-826-3405	\$20	Sum	24 42'	PV
Near Elk River					
CC, DS, FR, HU, PT, PS, RS					

EMMETT **N-2**

Capitol Mobile & RV Park	208-365-3889	\$	All Year	15	PV
1508 E Main					
Holiday Motel & RV Park	208-365-4479	\$20	All Year	15 45'	PV
1111 S Washington Ave., 12th & Washington Ave.					
Montour Park	208-365-2682	\$8	Spr-Fall	18 32'	BR
14-day stay limit. 10 mi. NE on Hwy 52					
DR, DS, PT, TN, VT					

FAIRFIELD **O-4**

Canyon Transfer Camp	208-764-3202	\$6	Sum	6 26'	FS
N 18 mi. on FS Rd 094 and E 2 mi. on FS 085., past Big Smoky Guard Station					
Iron Mountain RV Park	208-420-0146	\$19-21	All Year	15 40'	PV
309 W Hwy 20, .25 mi. W on Hwy 20					
CC, DR, DS, HU, LN, PT, SH					

FEATHERVILLE **M-3**

Abbott	208-764-3202	\$6	Sum-Fall	7 16'	FS
2 mi. E on FS Rd 70000					
Baumgartner	208-764-3202	\$10-20	Sum-Fall	29 28'	FS
11 mi. E on FS Rd 227					
Bowns Campground	208-764-3202	\$6	Sum-Fall	12 30'	FS
23.2 mi. E of Featherville on FS Rd 227					
Chaparral	208-764-3202	\$6	Sum	11 22'	FS
3.1 mi. E of Featherville on FS Rd 227					
Elk Valley Resort RV Park	208-653-2376	\$	Spr-Fall	0 40'	PV
3561 N Pine-Featherville Rd. Hwy 20, L on Pine-Featherville Rd 27 mi.					
CC, DR, DS, FR, HU, GR, HA, MA, PT, PA, PL, PS, RS, SL, SP, WF					

FILER **Q-4**

Curry Trailer Park	208-733-3961	\$20	All Year	16 35'	PV
21323 Hwy 30, 3 mi. W of Magic Valley Hospital					
Twin Falls County Fairgrounds RV Park	208-326-4396	\$8-16	All Year	214	CC
7.5 mi. W on Hwy 30					
888-865-4398					
CC, DS, PT, PS, SH, TN					

FORT HALL **P-7**

Buffalo Meadows RV Park	208-237-8778	\$10-20	Spr-Fall	45	PV
I-15 Exit 80, Simplot Rd., 12 mi. N of Poc					
800-497-4231					
CC, HU, MM, PT, PS, RS, SH, TN					

FRUITLAND **M-1**

Exit 3 RV Park	208-452-4232	\$15	All Year	25	PV
2001 Hwy 30, I-84, Exit 3 & Jct of Hwy 95					
Neat Retreat RV Park	208-452-4324	\$25-39	All Year	43 70'	PV
2701 N Alder #0, Hwy 95, between Ontario & Payette, .75 mi. N of Jct of Hwys. 30/95					
CH, CC, DR, DS, HU, LN, LP, PT, PS, RS, SH, SL, TN, WF					

GARDEN VALLEY **M-2**

Boiling Springs	208-365-7000	\$4-12	Sum-Fall	8 30'	FS
2.5 mi. W on Hwy 17, 23 mi. N on FS Rd 698					
Hardscrabble	208-365-7000	\$6-12	Sum-Fall	6 30'	FS
2.5 mi. W on Hwy 17, 14 mi. N on FS Rd 698					
Hot Springs	208-365-7000	\$5-15	Sum-Fall	8 35'	FS
2 mi. E on Hwy 17					
Peace Valley	208-365-7000	\$12	Sum-Fall	5	FS
DR, GR, LA, PT, PS, TN, VT					
Rattlesnake	208-365-7000	\$6-12	Sum-Fall	10 35'	FS
2.5 mi. W on Hwy 17, 18 mi. N on FS Rd 698					
Riverpond Campground	208-462-8000	\$10-18	Spr-Fall	37	PV
40 Middle Fork Rd. N on Hwy 55, R on Banks-Lowman Rd, L on Middle Fork Rd towards Crouch					
Riverside RV Park	208-890-9888	\$20-35	All Year	13	PV
1019 Old Crouch Road N on Hwy 55, E on Hwy 17, N on Old Crouch Rd, just over the bridge into Crouch					
Silver Creek	208-365-7000	\$4-8	Sum-Fall	5 30'	FS
Adjacent to Silver Creek Plunge					
Silver Creek Plunge	208-739-3400	\$15-30	All Year	70	PV
2345 Silver Creek Rd. 22 mi. N of Crouch					
Starlight RV Park & Campground	208-462-5523	\$11-21	Spr-Fall	22	PV
850 S Middle Fork Rd. Hwy 55 N, R onto Banks/Lowman Rd Apx. 8 mi, L towards Crouch. Theatre is 1 mi. on the R					
Tie Creek	208-365-7000	\$5-12	Sum-Fall	8 30'	FS
2.5 mi. W on Hwy 17, 11 mi. N on FS Rd 698					
Trail Creek	208-365-7000	\$5-12	Sum-Fall	11 35'	FS
2.5 mi. W on Hwy 17, 19 mi. N on FS Rd 698					
DR, FR, PT, PS, VT					

GENESEE **G-1**

Genesee RV Park	208-305-9405	\$25		8	CC
215 E Chestnut St., 1 mi. E off Hwy 95					
DR, DS, FR, HU, HA, PT, PL, PS, RS, SL, TN					

GEORGETOWN **Q-9**

Summit View Campground	208-847-0375	\$10-40	Sum-Fall	20 32'	FS
2.4 mi. E on Cty Rd 102, 6 mi. N on FS Rd 095					
DR, FR, PT, PS, RS, TN, VT					

GIBBONSVILLE**J-5**

Broken Arrow 208-865-2241 \$15-22 Spr-Fall 12 PV
 3148 Hwy 93 N CC, DR, FR, HU, HA, PT, PS, SH, TN
 33 mi. N of Salmon on Hwy 93

GLENN'S FERRY**P-3**

Crossings RV Park 208-366-2313 \$22 All Year 16 PV
 1294 W Madison CB, CC, DR, DS, HU, PT, PS, RS, SL
 S on Commercial, R on Madison, follow winery signs; across from winery

Three Island Crossing State Park 208-366-2394 \$22-45 All Year 82 80' SP
 1083 S Three Island Park Dr CB, CC, DR, DS, FR, HU, GR, HA,
 2 mi. W on Madison Ave PT, PA, PS, RS, SH, SL, TN, WA, WF

★ TRAIL BREAK RV PARK & CAMPGROUND 208-366-7745 \$15-30 All Year 48 45' PV
 432 N Bannock CH, CC, FR, HU, GR, LN, PT, PS,
 SH, SL, TN, WF

I-84 EB Exit 120; I-84 WB Exit 121 & Frontage Rd, W 1 mi.

GRACE**Q-8**

Caribou Highlands Golf & RV Park 208-425-3233 \$12-22 Spr-Fall 10 70' PV
 1750 Gibson Ln, 4 mi. S on Anderson Rd, CC, DR, FR, HU, PT, PS, RS, SH,
 off Hwy 30, 12 mi. E of Lava Hot Springs, MP 383 TN, WF

GRAND VIEW**P-2**

Cove Recreation Site 208-384-3300 \$5-12 All Year 24 36' BL
 8 mi. E. on Hwy 78, C.J. Strike Reservoir DS, FR, GR, PT, PS, SL, VT, WA

Idaho Power Company's C.J. Strike Campgrounds 208-388-2231 \$8-10 All Year 100 65' IP
 844-472-7275 DR, DS, FR, GR, HA, PT, PS, SL,
 I-84 Exit 74, S Simco Rd for 20 mi., R on ID-167, TN, WA
 take 1st L onto Strike Dam Cutoff Rd for 7 mi. N Park is on L

North Fork - Owyhee Uplands 208-896-5912 \$ Spr-Fall 7 16' BL
 30 mi. E of Jordan Valley, OR on Owyhee Uplands Byway VT

GRANGEVILLE**I-2**

Bear Den RV Resort 208-983-0140 \$15-29 All Year 63 85' PV
 #20 Fish Hatchery Road 800-530-3658 CB, CH, CC, DR, DS, FR, HU, GR,
 .75 mi. S on Hwy 95 & Fish Hatchery Rd LN, LP, PT, PL, PS, RS, SH, SL, TN, WF

Castle Creek 208-983-5143 \$8 Sum-Fall 8 22' FS
 1 mi. E on Hwy 13, DR, FR, GR, PT, TN, VT, WA
 10 mi. SE on Cty. Rd 17; 6 mi. SE on Hwy 14

Country Court MH & RV Park 208-983-2587 \$30 All Year 5 70' PV
 467 Country Court Dr., 2 mi. N on Hwy 95 888-832-5251 DR, HU, LN, PT, PS, RS, SH, SL, TN

Fish Creek 208-983-5143 \$8 Sum-Fall 11 16' FS
 1 mi. E on Hwy 13; 1 mi. S on Cty. Rd 17, DR, FR, PT, TN, VT
 7 mi. SE on FS Rd 221

Mountain View M/H RV Park 208-983-2328 \$14-27 All Year 15 40' PV
 127 Cunningham St. #39 800-983-2328 CH, HU, LN, PT, PS, RS, SH, SL
 Hwy 95/13 Jct (Main St.), E on Main St. .5 mi. to Hall St., N .5 mi.

South Fork 208-983-5143 \$8 Sum-Fall 8 22' FS
 9 mi. S on Hwy 13, 6.5 mi. E on Hwy 14 DR, FR, GR, PT, TN, VT, WA

Sundown RV Park 208-983-9113 \$15-22 All Year 32 80' PV
 102 N C St. 866-943-8638 CC, DR, DS, HU, GR, HA, LN, LA, PT,
 Hwy 95/13 Jct (Main St.) PS, RS, SH, SL, TN, WF

HAGERMAN**P-4**

★ HAGERMAN RV VILLAGE 208-837-4906 \$35 All Year 60 75' PV
 18049 Hwy 30 800-707-4906 CB, CC, DR, FR, HU, GR, HA, LN, LP,
 I-84 Exit 141, 8 mi. E on Hwy 30, R side of road; MM, PT, PL, PS, RS, SH, SL, TN, WF
 or I-84 Exit 155, follow signs to Hagerman on L side before leaving town

HAGERMAN RV VILLAGE



18049 Hwy 30
Hagerman, ID 83332

208-837-4906

OPEN YEAR 'ROUND

Big Rig Sites • Camper Cabins • Laundry • WiFi

I-84 Exit 141, 8 mi. S of Bliss on Scenic Hwy 30
www.hagermanrvvillage.com

High Adventure River Tours, RV Park 208-837-9005 \$6-40 All Year 42 100' PV
 1211 E 2350 S 800-286-4123 CC, DR, DS, FR, HU, HA, LN, LP, MA,
 I-84 Exit 147, next to Malad Gorge State Park MM, PT, PL, PS, RS, SH, SL, TN, WF

Sportsman's River Resort 208-837-6364 \$18-40 All Year 10 PV
 5 Gilhooley Ln, 5 mi. S on Hwy CB, CC, DR, HU, RS, SH, SL, WA

Thousand Springs Resort 208-837-4987 \$20-30 All Year 43 PV
 18734 Hwy 30 CC, DR, HU, GR, HA, PT, PL, PS, RS,
 SH, SL, SP, TN, WA, WF

HAILEY **O-4**

Federal Gulch	208-737-3200	\$	Sum-Fall	9	22'	FS
6.1 mi. N on Hwy 75, 11.5 mi. E on FS Rd 70118						
DR, VT						

HANSEN **Q-4**

Diamondfield Jack	208-678-0430	\$	All Year	0	35'	FS
28 mi. S on Cty. Rd G3						
DR, FR, GR, PT, SL, TN, VT						

Porcupine Springs	208-678-0430	\$8-12	Sum-Fall	15	32'	FS
31 mi. S on Cty. Rd G3						
DR, FR, VT						

Upper Penstemon	208-678-0430	\$5	Sum-Fall	9	24'	FS
24.1 mi. S on Cty. Rd G3						
DR, FR, VT						

HARRISON **E-1**

Bell Bay	208-664-2318	\$	Spr-Fall	26	40'	FS
3 mi. N on Hwy 97, 3 mi. W on Cty. Rd 314						
DR, FR, TN, VT, WA						

Harrison City RV Park	208-689-3393	\$15-42	Spr-Fall	30	any	CC
250 Harrison St., Hwy 97						
CC, DR, DS, FR, PT, RS, SH, SL, TN, WA						

HARVARD **F-1**

Giant White Pine	208-875-1131	\$8	Spr-Fall	14	30'	FS
7 mi. N of Harvard on Hwy 6						
DR, FR, HA, PT, TN, VT						

Laird Park	208-875-1131	\$12	Sum-Fall	31	35'	FS
3 mi. NE on Hwy 6; 1 mi. SE on FS Rd 447						
DR, FR, HA, PT, PL, SP, TN, VT						

Pines RV Park	208-875-8900	\$15-45	Spr-Sum	33		PV
4510 Hwy 6						
2.1 mi. E on Hwy 6						
CC, DR, DS, FR, HU, GR, LN, MA, MM, PT, PL, PS, RS, SH, SL, TN, WF						

HEYBURN **Q-5**

Country RV Village	208-436-3652	\$20-25	All Year	38	75'	PV
343 S 300 W, I-84 Exit 211						
CB, CC, HU, GR, HA, LN, PT, PL, PS, RS, SH, SL, TN						

Heyburn Riverside RV Park	208-431-2977	\$15-23	Spr-Fall	39	40'	CC
1175 7th St..						
I-84 Exit 211, 2 mi. S at the Snake River						
HU, HA, PT, PS, RS, SH, TN, WA						

★ KASOTA RV RESORT	208-438-5500	\$25-48	Spr-Fall	42	90'	PV
1325 W Hwy 25,						
Kasota Exit 201						
CC, DR, DS, FR, GR, HU, LP, MA, PA, PL, PS, PT, RS, SL, SP, TN, VT, WA, WF						

HOLLISTER **Q-4**

Buster's Restaurant & Saloon RV Park	208-655-4000	\$35	All Year	25		PV
2695 Hwy 30, Hwy 93. Check-in at the restaurant.						
CC, DR, DS, LP, MA, PS, RS, SL, WF						

Nat-Soo-Pah Hot Springs & RV Park	208-655-4337	\$20	Spr-Fall	76		PV
2738 E 2400 N						
16 mi. S of Twin Falls on Blue Lakes Blvd						
DS, HU, PT, PS, RS, SH, SP, TN						

HOMEDALE **N-1**

★ SNAKE RIVER RV RESORT	208-337-3744	\$	All Year	55	90'	PV
4030 River Resort Dr						
2 mi. S on Hwy 95, E on Market Rd,						
follow signs to corner of Jumpcreek & Pioneer Rds.						
CC, DR, DS, FR, HU, GR, LN, MA, PT, PS, RS, SH, SL, TN, WA						

Snake River RV Resort

208.337.3744 SnakeRiverRV.com

Spacious, well-manicured grassy sites on the Snake River
 Big rig pull-thrus with full hook-ups • 30/50 amps
 Great fishing, hunting, boating, ATV & snowmobile trails
 Meeting pavilion • Groups welcome • WiFi

Make us your base camp for the
 amazing recreation activities
 in SW Idaho & SE Oregon

4030 River Resort Drive
 Homedale, ID 83628

Hwy 95, 1 mi. S of Homedale • 30 mi. W of Boise

HOPE **C-2**

Island View RV Resort	208-946-1374	\$35-37	Spr-Fall	60		PV
1767 Peninsula Rd.						
Hwy 200 to Peninsula Rd, S 2 mi.						
HU, LN, LP, MM, PT, PA, PS, RS, SL, WA						

Jeb & Margaret's Trailer Haven	208-264-5406	\$35-45	Sum	125	40'	PV
298 Trailer Haven Rd.						
Hwy 200, 12 mi. E of Sandpoint						
SH, SL, WA, WF						

Pend Oreille RV Park	208-264-5695	\$15-35	All Year	40		PV
42459 Hwy 200						
12 mi. E of Sandpoint on Hwy 200; 3 mi. W of Hope						
CH, CC, DR, HU, GR, HA, LN, LA, MA, PT, PL, PS, RS, SH, SL, TN						

Sam Owen	877-444-6777	\$16-18	Sum	80	30'	FS
3 mi. SE on Hwy 200, 2 mi. W on Cty Rd 1002						
DR, DS, FR, PT, PS, RS, TN, WA						

Trestle Creek RV Park	208-264-5894	\$30-45	Spr-Fall	14	40'	PV
42303 Hwy 200						
Hwy 200, 12 mi. E of Sandpoint on Trestle Creek						
DR, HU, MA, PT, RS, SL, WA						

HOWE **M-6**

Summit Creek	208-879-6200	\$	Spr-Fall	12	30'	BL
40 mi. NW on Cty Rd, 9.5 mi. NE on Summit Rd						
		VT				

IDAHO CITY **N-3**

Bad Bear	208-392-6681	\$15	Spr-Fall	6	22'	FS
10 mi. N on Hwy 21						
		DR, DS, FR, PT, VT				
Black Rock	208-392-6681	\$15	Spr-Fall	12	22'	FS
2 mi. NE on Hwy 21, 18 mi. E on FS Rd 327						
		DR, DS, FR, PT, RS, VT				
Creekside Campground & RV Park	208-392-4325	\$30	All Year	10	46'	PV
3193 Hwy 21, 6 mi. S on Hwy 21 at MP 32						
		CC, GR, HA, PT, RS, TN, VT, WA				
Edna Creek	208-392-6681	\$15	Sum-Fall	9	24'	FS
17 mi. N on Hwy 21						
		DR, DS, FR, PT, VT				
Grayback Gulch	208-392-6681	\$15	Sum-Fall	18	36'	FS
2.4 mi. S on Hwy 21						
		DR, FR, GR, HA, PT, RS, VT				
Hayfork	208-392-6681	\$15	Spr-Fall	7	22'	FS
10 mi. NE on Hwy 21						
		DR, DS, FR, PT, RS, VT				
Ten Mile	208-392-6681	\$15	Spr-Fall	14	32'	FS
9.3 mi. NE on Hwy 21						
		DR, FR, PT, VT				
Trudy's Kitchen, RV & Cabin	208-392-4151	\$23	All Year	9	40'	PV
3878 Hwy 21						
		CC, DR, HU, MM, PT, PS, RS, SL, WF				
Whoop-Um-Up	208-392-6681	\$15	Spr-Fall	8	30'	FS
Equestrian campground, 18 mi. N on Hwy 21						
		DR, FR, HA, PT, PS, VT				
Willow Creek	208-392-6681	\$	Spr-Fall	9		FS
Hwy 21, 23 mi. E on FS Rd 268						
		DR, HA, PT, VT				

IDAHO FALLS **O-8**

Shady Rest RV Park	208-524-7035	\$12-38	All Year	46	40'	PV
2200 N Yellowstone Hwy						
.25 mi. N of Anderson/Lincoln on Rte 26						
		CH, DR, DS, FR, HU, LN, PT, PS, RS, SH, SL, TN				
* SNAKE RIVER RV PARK AND CAMPGROUND	208-523-3362	\$25-47	All Year	160	80'	PV
1440 Lindsay Blvd.						
		CB, CC, DR, DS, FR, HU, GR, LN, LP, MA, MM, PT, PL, PS, RS, SH, SL, SP, TN, WF				

Snake River RV Park and Campground



Make us your RV Park Headquarters for
Yellowstone & Grand Teton National Parks &
Craters of the Moon National Monument

1440 Lindsay Blvd. • Idaho Falls, ID 83402 • **208.523.3362**

www.snakeriverrvpark.net

Open All Year • Camping Cabins • Free Wi-Fi • Unique Gift Shop
Full Hookups with 50 Amps • Clean Bathrooms & Laundry
Swimming Pool & Spa • Horseshoes • Basketball • Play Area
New Rainbow King Kong Playground

* SUNNYSIDE ACRES RV PARK	208-523-8403	\$39	All Year	25		PV
905 W Sunnyside Rd.						
I-15 Exit 116, E onto Sunnyside Rd						
		CC, DR, DS, HU, LN, MA, PT, PS, RS, SH, SL, WF				



Sunnyside Acres Park

Deluxe Overnight RV Park

Complete Hookups • Pull Thru Spaces • Large Patios
Laundromat • Modern Restrooms & Showers • Free WiFi

208-523-8403

905 W. Sunnyside Road • Idaho Falls, Idaho 83402

www.sunnysideacresmhc.com

Northbound or Southbound: Exit 116 off I-15 east onto Sunnyside Road

Teton West RV Park	208-403-6637	\$32	All Year	90		PV
121 N 3850 E, Rigby ID						
208-690-0930						
Hwy 20 Exit 318, W on Countyline Rd, N on 3800 E,						
R on 100 N, L on gravel drive, L to entrance						
		DR, HU, LA, MA, PT, PL, PS, RS, SL, TN				

IRWIN **O-9**

Buck's Gas & RV	208-483-3581	\$30	All Year	28	45'	PV
3781 Swan Valley Hwy 26						
		CB, CC, HU, GR, LN, LP, MA, MM, PT, PS, RS, SH, SL				

ISLAND PARK

L-9

Big Springs 4.5 mi. E of Macks Inn on FS Rd 059	208-652-7442	\$	Sum-Fall	0	32'	FS
Box Canyon 7 mi. S of Mack's Inn on Hwy 20, .3 mi. SW on Hwy 134, .9 mi. NW on FS Rd 284	208-652-7442	\$12-24	Sum-Fall	19	32'	FS
Buffalo 5.5 mi. S of Mack's Inn on Hwy 20	208-652-7442	\$	Sum-Fall	0	34'	FS
Buffalo Run RV Park & Cabins 3402 N Hwy 20 Last Chance area of Island Park, off Hwy 20, MP 383.5.	208-558-7112	\$45	Sum-Fall	28	73'	PV
Buttermilk Hwy 20, 3.5 mi. S of Mack's Inn, 2.2 mi. NW on Hwy 030, 4 mi. SW on FS Rd 334	208-652-7442	\$12-120	Sum-Fall	54	32'	FS
Coffee Pot .5 mi. S of Mack's Inn on Hwy 20, 2 mi. SW on FS Rd 130	208-652-7442	\$12-34	Sum-Fall	14	32'	FS
Enchanted Forest Resort Box 256, 6 mi. W of Hwy 20 on Yale-Kilgore Rd	208-558-9675	\$10-25	All Year	24		PV
Fiat Rock Across from Mack's Inn	208-652-7442	\$12-34	Sum	41	32'	FS
Henry's Lake State Park 3917 E 5100 N, 45 mi. N of Ashton on Hwy 20, MP 401, 15 mi. W of W Yellowstone	208-558-7532	\$20-31	Sum-Fall	43	40'	SP
Jared's Wild Rose Ranch Resort 3778 Hwy 87 Between Hwy 20 and 287	208-558-7201	\$20-35	All Year	45	45'	PV
Mack's Inn RV Park 4270 Old Hwy 191 Between MP 392-393	208-716-5959 800-473-3762	\$40-63	All Year	65	85'	PV
McCrea Bridge 3.5 mi. S of Mack's Inn on Hwy 20, 2.2 mi. NW on Cty. Rd 030 (2.5 mi. W on the Yale-Kilgore Rd)	208-652-7442	\$12-24	Sum-Fall	25	32'	FS
RedRock RV & Camping Park 3707 Red Rock Rd. Hwy 20, MP 398, turn W on Red Rock Rd, go 5 mi. on a good paved road, on S side of Henry's Lake	208-558-7442 800-473-3762	\$40-68	Spr-Fall	98	85'	PV
Robins Roost Groceries & Chevron 4150 N Big Springs Loop Rd. Hwy 20, N end of Big Springs Rd	208-558-7440	\$20	Spr-Fall	9	45'	PV
★ SAWTELLE MOUNTAIN RESORT 4133 Quakie Lane Hwy 20 at Sawtelle Peak Rd, between MP 394 & 395	208-558-9366	\$20-55	Sum	55		PV



SAWTELLE MOUNTAIN RESORT

Year Round Hotel and RV Park
22 Miles from Yellowstone Park

*High Mountain Adventures offers rentals of ATVs, UTVs,
mountain bikes, paddle boards, tubes and canoes.*

- Indoor pool & hot tub
- Full hookups, paved roads
- Lots of trees & shade
- Coin-op laundry
- WiFi
- Showers & bathrooms
- Access to pavilion, park and swings



Your complete destination for outdoor adventure.

www.SawtelleMountainResort.com

208-558-9366

4133 Quakie Lane • Island Park, ID 83429

Valley View RV Park & Campground 5152 N Hwy 20, Near airport	208-558-7443 888-558-7443	\$10-35	Spr-Fall	80	50'	PV
--	------------------------------	---------	----------	----	-----	----

JEROME						Q-4
Big Trees RV Park 300 1st Ave W, Downtown	208-324-8265	\$	All Year	25	PV	HU, LN, PT, PS, RS, SH
KAMIAH						H-2
Kamiah/Clearwater River KOA 4243 Hwy 12 1 mi. E on Hwy 12	208-935-2556	\$20-50	All Year	110	PV	CC, DR, DS, FR, HU, GR, HA, LN, PT, PL, PS, RS, SH, SL, SP, TN, WF
Long Camp RV Park 4192 Hwy 12, MP 68 Hwy 12, MP 68 - 1 mi. to city limits	208-935-7922	\$14-33	All Year	42	43' PV	DR, FR, HU, GR, HA, LN, MA, PT, PS, RS, SH, SL, TN, WA, WF
KELLOGG						E-3
Crystal Gold Mine & RV Park 51931 Silver Valley Rd. I-90 Exit 54 to Silver Valley Rd, N of freeway then W 2 mi.	208-783-4653	\$35	All Year	21	PV	CC, DR, DS, FR, HU, HA, PT
KETCHUM						N-4
SNRA: Caribou 7.8 mi. N on Hwy 75, 3 mi. N.E on FS Rd 146	208-727-5000	\$10-20	Sum-Fall	7	24' FS	DS, FR, PT, SL, TN, VT
SNRA: Easley 14.5 mi. N on Hwy 75	208-727-5000	\$10-20	Sum-Fall	10	30' FS	DR, FR, PT, RS, SH, SP, TN, VT
SNRA: Murdock 7 mi. N on Hwy 75, 1 mi. NE on FS Rd 146	208-727-5000	\$12-24	Sum-Fall	11	40' FS	DR, DS, FR, PT, TN, VT
SNRA: North Fork 8 mi. N on Hwy 75	208-727-5000	\$12-24	Sum-Fall	28	40' FS	DR, FR, HA, PT, RS, TN, VT
KINGSTON						E-3
Bumblebee I-90 Exit 43, N .5 mi. on FS Rd 9, L on FS Rd 209	208-664-2318	\$14-110	Sum-Fall	25	33' FS	DR, FR, GR, PT, RS, TN, VT
Country Lane Inn & RV Resort 5927A Old River Rd.	208-682-2698 877-670-5927	\$10-31	All Year	77	PV	PT, WA
KOOSKIA						H-2
Harpster Riverside RV Park 2895 Hwy 13	208-983-2312 800-983-1918	\$6-40	All Year	35	PV	CH, CC, DR, DS, HU, LN, LP, MM, PT, PS, RS, SH, TN, YT
River Junction RV Park Hwy 12, MP 74.1	208-926-7865	\$10-28	All Year	50	PV	DR, DS, FR, HU, GR, LN, MA, PT, PS, RS, SH, TN, WA
Wild Goose 20 mi. E Hwy 12	208-926-4274	\$14	Sum-Fall	6	22' FS	DR, PT, VT

SNRA: Sawtooth National Recreation Area

Hunting • Fishing • Licenses
208.334.3700
idfg.idaho.gov

Campground Amenities

CB Cabins	LN Laundry	RS Reservations
CH Cable TV Hookups	LA Limited Access	SH Showers
CC Credit Cards OK	LP LP Gas	SL Slideouts OK
DR Drinking Water	MA Maximum Amp	SP Swimming Pool
DS Dump Station	MM Mini-Mart	TN Tenters Welcome
FR Fire Rings	PA Planned Activities	VT Vault Toilets
GR Group Area	PT Pets OK	WA Waterfront
HA Handicap Access	PL Playground	WF WiFi
HU Full Hook-ups	PS Pull-thru Sites	YT Yurts

Type of Campground

BL Bureau of Land Management	IP Idaho Power
BR Bureau of Reclamation	NP National Park Service
CC City/County	PV Private RV Park/Campground
CE Army Corps of Engineers	SP State Park
FS Forest Service	

SOUTHEAST IDAHO



THE NATIONAL OREGON/CALIFORNIA TRAIL CENTER



BEAR LAKE-CARIBBEAN OF THE ROCKIES



BLOOMINGTON LAKE

FOR WORLD CLASS RV DRIVING TOURS VISIT IDAHOHIGHCOUNTRY.ORG/RV

Enjoy the pastoral beauty and fun stops along the Oregon Trail-Bear Lake Scenic Byway, the Pioneer Historic Byway, and the Gold Road



LAVA HOT SPRINGS

Q-8

Big Springs 9 mi. N on Bancroft Hwy, 8 mi. W on FS Rd 036	208-236-7500	\$	Sum-Fall	0	30'	FS
Crystal Springs Campground 3369 E Hwy 30, Between Lava Hot Springs & McCammon	208-254-3348	\$	Spr-Fall	0		PV
Hilltop Camp Spot 11267 Moose Hollow Rd. on Main St toward Center St, continue onto E Maughan Rd, L onto E Merrick Rd, R onto Moose Hollow Rd	208-251-0331	\$25-45	Spr-Fall	7	30'	PV DS, FR, HU, PT, RS, SL, TN, VT W
Lava Campground 11759 E Fish Creek Rd., 1 mi. E on Hwy 30	208-241-7540	\$30-45	All Year	16	50'	PV DR, FR, MA, PT, PS, RS, SL, TN, WA
Lava Hot Springs KOA 100 Bristol Park Ave Hwy 30 I-15 Exit 47, E 11.5 mi.	208-776-5295 800-562-3642	\$20-41	Spr-Fall	94	65'	PV CB, CC, DR, DS, FR, HU, GR, HA, LN, LP, MM, PT, PA, PL, PS, RS, SH, SL, TN, WF
Lava Hot Springs/City Center KOA 89 North Center Street, I-30, R at KOA sign just after bridge (before Main St.)	208-776-5209 800-776-5209	\$25-45	All Year	93	65'	PV CB, CH, CC, DR, FR, HU, LN, MM, PT, PL, PS, SH, SL, WF
Lava Mobile Estates Campground 10255 E Old Oregon Trail Rd. Northside of Hwy 30	208-776-5122	\$30-40	All Year	31	60'	PV CC, DR, FR, HU, GR, MA, PT, RS, SH, SL, TN, WA
Lava Spa Motel & RV Park 359 E Main St., Across from hot springs	208-776-5589	\$30-40	All Year	15		PV CH, CC, DR, HU, GR, PT, RS, SL, WA, WF
Mary's Place Campground 300 Bristol Park Lane, 5 mi. E of town on Hwy 30. S into Lava KOA parking lot and cross bridge to Bristol Park Lane	208-776-5026	\$30-49	Spr-Fall	85		CC DR, FR, HU, PT, PS, RS, SH, SL, TN, WA
Portneuf Bend Campground 9250 S Blaser Hwy, .25 mi. NE	208-530-1595	\$30-45	Spr-Sum	70		PV CC, DR, FR, GR, PT, PS, RS, SL, TN, VT, WA
Ranch Inn Motel & RV Camping 9611 Hwy East 30 1 mi. W of town	208-776-9917	\$20-100	All Year	127		PV CC, DR, FR, HU, GR, HA, PT, PL, RS, SH, SL, TN, WA, YT
Smith's Trout Haven 9589 E Maughan Rd., 1 mi. W of town	208-776-5348 800-776-5348	\$19-30	Spr-Fall	116	50'	PV CC, DR, FR, PT, PL, PS, RS, TN

LEADORE

K-6

Big Eight Mile Campground W on Lee Creek Rd 5.5 mi. to "Y," take L fork, follow Big Eightmile Rd, FS Rd 60096 8 mi.	208-768-2514	\$	Sum-Fall	12	24'	FS DR, FR, PT, TN, VT
Lema's RV Park 304 Railroad St., Hwy 28	208-768-2030	\$14	Sum-Fall	10		PV CC, DR, DS, HU, LP, MM, PT, PS, RS, SL
McFarland Campground 10 mi. SE of Leadore on Hwy 28	208-756-5400	\$5	Spr-Fall	10	28'	BL DR
Meadow Lake Campground 16.8 mi. S on Hwy 28, W 6.5 mi. on FS Rd 60002 thru Gilmore (ghost town) to campground (elev. 9,200')	208-768-2514	\$10	Sum	17	16'	FS DR, FR, HA, PT, PS, TN, VT, WA
Smokey Cubs 3 mi. E on Hwy 29	208-756-5400	\$	Sum-Fall	8	28'	BL DR, PT, VT



Get your **FREE**
Travel Planner at
YellowstoneTeton.org

The logo for Visit Idaho, featuring a stylized mountain range with three peaks. Below the mountains, the word "IDAHO" is written in a large, white, serif font. Underneath "IDAHO", the website address "visitidaho.org" is written in a smaller, white, sans-serif font.


IDAHO
visitidaho.org

Choose from over 2600
campsites & spaces with plenty
of convenient dump stations!

IDAHO STATE PASSPORT PARKS

ENTRANCE TO ALL
30 IDAHO STATE
PARKS

FOR ONLY
\$10



Purchase a Passport when you renew your vehicle's registration online, by mail or at your DMV.

IT'S TOO GOOD TO PASS UP
IdahoParksPassport.com

LENORE				G-2	
Willola RV Park 33378 Peach Lane Hwy 12, MP 27.5	208-836-5534	\$20	All Year	13	60' PV DR, DS, FR, HU, GR, MA, PT, PL, PS, SL
LEWISTON				G-1	
Clearwater River Casino & Resort 17500 Nez Perce Rd. 4 mi. E on Hwy 12/95	208-746-0723 208-298-1400	\$	All Year	33	PV CC, DR, HU, MM, SH, SL, SP, TN, VT
Hells Gate State Park 5100 Hells Gate Rd. 4 mi. S on Snake River Ave	208-799-5015	\$12-31	All Year	91	72' SP CB, CC, DR, DS, FR, HU, HA, PT, PA, PL, PS, RS, SH, SL, TN, WA
M & D's RV Park 2713 4th Avenue North Hwy 12, L on 3rd Ave N, continue around corner going L on 28th St. N, L on 4th Ave N.	208-553-7267	\$39	All Year	18	40' PV CC, DR, HA, LN, PT, SH, WF
McKay's Bend Recreation Site 18 mi. E at Myrtle on Hwy 12	208-962-3245	\$10-18	All Year	17	40' BL DR, FR, HU, GR, HA, PT, PS, SH, TN, VT, WA
LOWELL				H-3	
Apgar Creek 7 mi. E on Hwy 12	208-926-4274	\$14	Sum	7	22' FS DR, FR, PT, VT
O'Hara Bar 7 mi. SE on FS Rd 223; Selway River area	208-926-4258	\$14	Sum-Fall	32	20' FS DR, HA, RS, VT
Wilderness Gateway 25 mi. E on Hwy 12	208-926-4274	\$14	Spr-Fall	91	40' FS DR, DS, PT, PL, PS, RS, SP, VT
LOWMAN				M-3	
Barney's 36 mi. NE on Hwy 21, 28 mi. W on FS Rd 579, 7.5 mi. S on FS Rd 555	208-373-4100	\$12	Sum-Fall	8	30' FS DR, FR, LA, PT, RS, TN, VT
Bear Valley Campground 36 mi. NE on Hwy 21, 12 mi. N on Cape Horn Turnoff	208-373-4100	\$	Sum-Fall	10	22' FS FR, LA, PT, PS, TN, VT
Bonneville Campground 19 mi. NE on Hwy 21, .6 mi. N on FS Rd 025	208-373-4100	\$15	Sum-Fall	22	30' FS DR, PT, RS, TN, VT
Bull Trout Lake 34 mi. NE on Hwy 21, 2 mi. SW on FS Rd 520	208-373-4100	\$15	Sum-Fall	38	50' FS DR, FR, LA, PT, RS, TN, VT
Cozy Cove 36 mi. NE on Hwy 21, 28 mi. W on FS Rd 579, 11 mi. S on FS Rd 555	208-373-4100	\$12	Sum-Fall	11	16' FS DR, FR, LA, PT, RS, TN, VT
Helende Campground 9 mi. E on Hwy 21	208-373-4100	\$15	Spr-Fall	15	FS DR, FR, LA, PT, RS, TN, VT
Hower's 36 mi. NE on Hwy 21, 28 mi. W on FS Rd 579, 7.5 mi. S on FS Rd 555	208-373-4100	\$12	Sum-Fall	10	22' FS DR, FR, LA, PT, RS, TN, VT
Kirkham Campground 4.2 mi. E on Hwy 21	208-373-4100	\$15	Spr-Fall	16	32' FS DR, FR, LA, PT, PS, RS, TN, VT
Mountain View Campground 0.6 mi. E on Hwy 21	208-373-4100	\$15	Sum-Fall	14	32' FS DR, FR, PT, PS, RS, TN, VT, WA
Park Creek .3 mi. E on Hwy 21, 3 mi. NE on FS Rd 582	208-373-4100	\$12	Sum-Fall	26	32' FS DR, FR, LA, PT, PS, RS, TN, VT
Pine Flats 5 mi. W on Banks-Lowman Rd	208-373-4100	\$15	Sum-Fall	25	32' FS DR, FR, LA, PT, PS, RS, TN, VT
Riverside - Deadwood Reservoir 7359 Hwy 21	208-259-3361	\$12	Sum-Fall	8	FS DR, FR, LA, PT, RS, TN, VT
Sawtooth Lodge Hwy 21 27 mi. E of Lowman, in Grandjean	208-259-3331	\$10-30	Spr-Fall	38	PV CB, CC, DR, DS, HU, GR, HA, PT, PS, RS, SH, SL, SP, TN, WF
SNRA: Grandjean 7 mi. off Hwy 21 on South Fork Payette River	208-727-5000	\$13	Sum-Fall	31	22' FS DR, FR, PT, SL, SP, TN, VT
Sourdough Lodge & RV Resort 8406 Hwy 21 12 mi E on Hwy 21, MP 84	208-259-3326	\$20	All Year	4	PV CH, CC, DR, DS, LP, RS

SNRA: Sawtooth National Recreation Area

Campground Amenities

CB Cabins	LN Laundry	RS Reservations
CH Cable TV Hookups	LA Limited Access	SH Showers
CC Credit Cards OK	LP LP Gas	SL Slideouts OK
DR Drinking Water	MA Maximum Amp	SP Swimming Pool
DS Dump Station	MM Mini-Mart	TN Tenters Welcome
FR Fire Rings	PA Planned Activities	VT Vault Toilets
GR Group Area	PT Pets OK	WA Waterfront
HA Handicap Access	PL Playground	WF WiFi
HU Full Hook-ups	PS Pull-thru Sites	YT Yurts

Visit. Explore. Play.



IDAHO POWER
An IDACORP Company

Visit

idahopower.com/recreation

today to reserve a spot for your

next adventure!

MACKAY

N-6

Iron Bog 10 mi. SE on Hwy 93, 15 mi. SW on Hwy 7, 2 mi. SW on FS Rd 137	208-588-3400	\$5	Sum-Fall	21	32'	FS DR, FR, PT, TN, VT
Mackay Reservoir Campground 6 mi NW on Hwy 93	208-879-6200	\$6-16	All Year	57	65'	BL DR, DS, FR, PT, PS, SL, TN, VT, WA
★ MOOSE CROSSING RV PARK 3794 N US Hwy 93 8 mi. S on Hwy 93, MP 100	208-588-2994	\$15-32	Spr-Fall	45	50'	PV CB, CC, DR, DS, FR, HU, GR, HA, LN, MA, PT, PL, PS, RS, SH, SL, TN, WF
Phi Kappa 15 mi. NE on Trail Creek Rd	208-588-3400	\$5	Sum-Fall	21	32'	FS DR, FR, PT, TN, VT
River Park Golf Course & Campground 717 Capitol Ave, Hwy 93, SW 6 blks on Capitol Ave.	208-588-2296	\$25	Spr-Fall	39	50'	PV CH, DR, DS, HU, PT, RS, SH, SL
Star Hope 16 mi. NW on Hwy 93, 17 mi. SW on Trail Creek Rd 208, 20 mi. SE on FS Rd 135, 9 mi. SW on Copper Basin Loop Rd 138	208-588-3400	\$5	Sum-Fall	21	32'	FS DR, FR, HA, PT, TN, VT
Timber Creek 7 mi. S on Hwy 93, 28 mi. on Pass Creek Rd 122, 13 mi. N on Sawmill Canyon Rd 101	208-588-3400	\$5	Sum-Fall	12	32'	FS DR, FR, PT, TN, VT
Wagon Wheel Motel & RV Park 809 W Custer, N on Hwy 93	208-588-3331	\$20	All Year	17	30'	PV CH, CC, DR, HU, HA, LN, PT, RS, SH, SL, WF
White Knob Motel & RV Park 4255 Hwy 93, 2 mi. S on Hwy 93	208-588-2622	\$10-20	Sum-Fall	57	38'	PV CC, DR, DS, HU, LN, LP, PL, PS, SH, SL, SP, TN
Wildhorse 16 mi. NW on Hwy 93, 1 7 mi. SW on Trail Creek Rd 208, 3 mi. S on FS Rd 135; 6 mi. on FS Rd 136	208-588-3400	\$10	Sum-Fall	13	32'	FS DR, FR, GR, PT, TN, VT

MALAD CITY

Q-8

Devils Creek RV Park Exit 22, I-15 at Devils Creek Reservoir	435-881-9604	\$15-30	Spr-Fall	40	40'	PV DR, DS, FR, HU, HA, MA, RS, SL, TN
KC Oil RV Park 1 Bannock St., I-15 Exit 13, 3 blks W to Main St, R onto Bannock St for 3 blks	208-766-2759	\$	All Year	16		PV

MALTA

Q-6

McClenden Springs 3 mi. N on Hwy 81, 2.5 mi. W & S on Conner Creek Rd	208-677-6641	\$	Spr-Fall	5		BL PT, VT
Sublett I-84 Exit 245, E 13 mi. on Sublett Rd around reservoir	208-678-0430	\$	Sum-Fall	7	22'	FS VT

MARSING

O-1

Givens Hot Springs 11309 Hwy 78	208-495-2000	\$	All Year	0		PV CB, CC, FR, HU, HA, PL, RS, SH, SL, SP, TN
River Haven RV Park 6920 Old Bruneau Hwy 2.5 mi. S on Old Bruneau Hwy	208-896-4268 800-852-9263	\$10-25	All Year	55		PV DR, FR, HU, GR, HA, LN, LP, MA, PT, PS, SH, SL, TN, WA

MCCALL**K-2**

Buckhorn Bar 30 mi. NE on FS Rd 48, 7.5 mi. S on FS Rd 674	208-347-0300	\$10-15	Sum-Fall	10	22'	FS
Golden RV Park 210 N 3rd St. Hwy 55 N, 3 blks past light at Dienhard Lane	208-634-4700	\$23-32	Spr-Fall	17		PV CH, CC, DR, HU, HA, LN, MA, PT, PS, RS, SL, WF
Grouse Campground 4 mi. N on Hwy 55, R on Goose Lake Rd (Brundage Mtn. turnoff) for 9 mi. to FS Rd 273, L .25 mi.	208-347-0300	\$10-15	Sum-Fall	22	35'	FS DR, FR, GR, HA, PT, RS, TN, VT
Lake Fork 9.5 mi. E on FS Rd 48	208-347-0300	\$10	Sum-Fall	9	22'	FS DR, FR, PT, TN, VT
McCall Campground and RV Park 190 Krahn Lane PS, RS, SH, SL, TN, WFHwy 55, 1st R after Welcome sign	208-634-5165	\$27-38	All Year	60	40'	PV CC, DR, DS, FR, GR, LN, MM, PT, PS, RS, SH, SL, TN, WFHwy 55, 1st R after Welcome sign
★ MCCALL RV RESORT - NORTHFORK LODGE 200 Scott St., Hwy 55 to Deinhard, W to Mission St, L on Mission .2 mi. to Scott St, then R	208-634-5646	\$55	All Year	157	45'	PV CB, CH, CC, DR, DS, HU, GR, HA, LN, LP, MA, PT, PL, PS, RS, SH, SL, SP, WA, WF



**200 SCOTT ST.
MCCALL, ID 83638
LOCAL: (208) 634-5646
TOLL FREE: 1-855-634-5646
MCCALLRVRESORT@G7RVRESORTS.COM**

TL RATED 9.5/10*/10**FEATURES:**

- 50 AMP SERVICE
- FREE WIFI & CABLE
- PROPANE FOR SALE
- WASHERS & DRYERS
- INDIVIDUAL SHOWER ROOMS
- HEATED INDOOR POOL, SPA AND STEAM ROOM
- GUEST COTTAGES FOR RENT
- OPEN YEAR ROUND

WWW.  RVRESORTS.COM

Ponderosa 31 mi. NE on FS Rd 48	208-382-7400	\$10	Sum-Fall	7	20'	FS DR, FR, PT, TN, VT, WA
Ponderosa State Park 1920 N Davis Ave., Hwy 55, E on Railroad Ave to Wooley & Davis, L on Davis into the park	208-634-2164	\$12-49	Sum-Fall	185	45'	SP CB, CC, DR, DS, FR, HU, GR, HA, PT, PS, RS, SH, SL, TN, WA, WF
Upper Payette Lake 18.5 mi. N on FS Rd 21	208-347-0300	\$10-15	Sum-Fall	19	22'	FS DR, FR, GR, HA, PT, PS, RS, SL, TN, VT, WA

MCCAMMON **Q-8**

McCammon RV Park Campground 208-254-3630 \$24-25 Spr-Fall 50 80' PV
 898 E Hwy 30 CC, DR, HU, HA, LN, MM, PT, PS,
 I-15 Exit 47 RS, SH, TN, WF

MEDIMONT **E-2**

Quiet Nook Campground 208-689-3385 \$15-25 Sum 22 PV
 31146 S Hwy 3 CB, DS, FR, HU, GR, MA, PT, RS,
 Hwy 3 MP 104 SH, SL, TN, WA

MERIDIAN **N-2**

★ **BOISE-MERIDIAN KOA RV RESORT** 208-888-7003 \$45-60 All Year 224 48' PV
 184 W Pennwood St. CH, CC, DR, DS, HU, GR, HA, LN,
 LA, LP, MA, MM, PT, PA, PL, PS,
 RS, SH, SL, SP, TN, WF



**Daily & Monthly Welcome
 Clubhouse • Indoor Pool /Spa
 50 AMP • Water • Sewer • TV
 Playground • Pet Friendly
 WiFi • Exercise Room
 OPEN ALL YEAR**

1-866-988-7003 • www.nwfamilyrvresorts.com

184 W Pennwood St. • Meridian ID 83642

Sister Parks

Pasco/Tri-Cities KOA - Pasco, WA
 509-542-1357 • 800-562-2495

Pendleton KOA - Pendleton, OR
 541-276-1041 • 800-562-7560

MONTPELIER **Q-9**

Cloverleaf Campground 208-847-0375 \$10-60 Sum-Fall 19 22' FS
 16 mi. S on Hwy 89, 7 mi. W on FS Rd 412. DR, FR, GR, PT, RS, TN, VT

Montpelier Canyon Campground 208-847-0375 \$4 Sum-Fall 13 32' FS
 3.3 mi. E on Hwy 89 FR, PT, RS, TN, VT

Montpelier Creek KOA 208-847-0863 \$27-65 Spr-Fall 45 100' PV
 28501 Hwy 89 N 800-562-7576 CB, CH, CC, DR, DS, FR, HU, GR, LN, LP, MM,
 2 mi. E on Hwy 89 N PT, PL, PS, RS, SH, SL, SP, TN, WA, WF, YT

North Fork Overflow Campground 208-847-0375 \$ Sum-Fall 10 22' FS
 1.5 mi. N on Hwy 89, then W apx. 8 mi. GR, PT, TN, VT



Don't forget,
FETCH YOUR GEAR!



To learn more, and purchase a license, go to idfg.idaho.gov

MOUNTAIN HOME**O-3**

Cottonwood RV Park 125 Bradford St., Exit 95 to Main, L on Hwy 51 to Air Base Rd, R at light to Bradford	208-587-4426	\$10-22	All Year	23	PV CH, DS, HU, LN, PT, PS, RS, SH, SL, TN
Fort Running Bear RV Park 25094 Little Camas Reservoir Rd. 26 mi NE on Hwy 20	208-653-2494	\$27-44	Spr-Sum	74	PV CB, DR, DS, HU, LN, PT, PL, PS, RS, SH, SL, SP, TN
Mountain Home KOA 220 E 10th N I-84 Exit 90, 3 mi. to Sinclair Station, turn L	208-587-5111 800-562-8695	\$19-45	All Year	59 90'	PV CB, CH, CC, DS, HU, LN, LP, MM, PT, PL, PS, RS, SH, SL, TN, WF, YT
★ MOUNTAIN HOME RV RESORT 2295 American Legion Blvd 0.25 mi. off I-84 Exit 95	208-580-1211	\$45	All Year	179 110'	PV CH, CC, DR, DS, HU, GR, LN, LP, MA, PT, PL, PS, RS, SH, SL, SP, WF

Mountain Home

RV RESORT

2295 AMERICAN LEGION BLVD**MOUNTAIN HOME, ID 83647****LOCAL: 208 580-1211****MOUNTAINHOME@G7RVRESORTS.COM**

G7 RV RESORT'S DESERT OASIS!



FEATURES:

- 50 AMP SERVICE
- WIFI & CABLE
- PROPANE FOR SALE
- WASHERS & DRYERS
- INDIVIDUAL SHOWER ROOMS
- POOL & SPA
- SHADOW MOUNTAIN STORAGE RENTAL
- OFF LEASH PET PARK

WWW.  **RVRESORTS.COM**

Wagon Wheel RV Park 1880 E 5th N, #3 I-84 Exit 95, American Legion Blvd to 18th E	208-587-5994	\$27	All Year	24 70'	PV CH, DR, HU, LN, MA, PT, RS, SH, TN
--	--------------	------	----------	--------	--

MOYIE SPRINGS**A-3**

Twin Rivers Canyon Resort 1823 Twin Rivers Rd. 1 mi. E of town	208-267-5932 888-258-5952	\$20-64	Spr-Fall	82	PV CC, DR, DS, FR, HU, LN, MM, PT, PL, PS, RS, SH, SL, TN, WF
---	------------------------------	---------	----------	----	---

MUD LAKE**N-7**

Birch Creek Campground 25 mi. NW on Hwy 28	208-524-7500	\$	Spr-Fall	25 25'	BL DR, FR, VT
--	--------------	----	----------	--------	------------------

MUD LAKE (Continued) N-7

Haven Motel & Trailer Park	208-663-4821	\$12	All Year	13	PV
1079 E 1500 N, Hwy 33					CC, DS, HU, PT, RS

NAMPA N-1

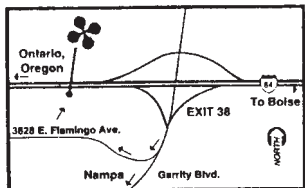
Garrity Blvd. RV Park	208-442-9000	\$12-24	All Year	88	PV
3515 Garrity Blvd	877-442-9090				CH, CC, DS, HU, HA, LN, LP, MM, PT, PL, PS, SH, SL, TN, WF
Exit I-84 at Garrity, 1 mi. S.					
Mason Creek RV Park	208-465-7199	\$24-27	All Year	78	70' PV
807 Franklin Blvd	800-768-7199				CH, CC, DR, DS, HU, GR, HA, LN, LP, PT, PS, RS, SH, SL, TN, WF
I-84 Exit 36, Franklin Blvd .5 mi. S					

Rv Furniture Center

3828 E. Flamingo Ave. • Nampa, ID 83687

Easy Freeway Access From I-84, Exit 38

"We Comfort your RV Lifestyle"



* Thomas Payne Reclining Sofas

* Tri-Fold Sofas

800-303-2203
www.rvfurniturecenter.com

NEW MEADOWS K-2

Cold Springs	208-347-0300	\$10-15	Sum-Fall	30	22' FS
8 mi. SW on Hwy 95, 2.5 mi. W on FS Rd 089, 1 mi. W on FS Rd 50091					DR, DS, FR, GR, HA, PT, RS, SL, TN, VT

★ CREEKSIDE RV PARK & CAMPGROUND	208-315-3080	\$20-40	All Year	40	PV
3278 Hwy 55 2.5 mi. E on Hwy 55, 10 mi. W of McCall					CC, DS, HU, LN, PT, PS, RS, SH, SL, TN

Hazard Lake	208-347-0300	\$10-15	Sum-Fall	12	22' FS
6 mi. E on Hwy 55, 19 mi. N on FS Rd 50257, 1 mi. E on FS Rd 50259					DR, FR, HA, PT, TN, VT, WA

Last Chance	208-347-0300	\$10-15	Sum-Fall	23	45' FS
4 mi. E on Hwy 55, 2 mi. N on FS Rd 453					DR, FR, HA, PT, TN, VT

Packer John's Cabin Park and Campground.	208-347-2448	\$10	Spr-Fall	18	40' CC
3326 Highway 55					DR, FR, GR, HA, PT, PS, SL, TN, VT, WA

Zim's Hot Springs	208-347-2686	\$10-20	Spr-Fall	32	PV
2995 Zims Rd. 4 mi. N on Hwy 95					CC, DR, DS, FR, HU, GR, PT, RS, SH, SL, SP, TN, WA, WF

NEWDALE N-9

Green Canyon Hot Springs	208-458-4454	\$14-18	Spr-Fall	100	PV
2432 S Canyon Creek Rd., Hwy 33 MP 116, S 4 mi.					CC, DR, HU, GR, MM, PT, RS, SP, TN

NEZPERCE H-2

Nezperce RV Park	208-937-1021	\$25	Sum	9	CC
502 5th Ave 4th @ Maple St.					CH, DR, DS, HU, HA, LN, PT, PL, PS, RS, SH, TN

NORTH FORK J-5

Corn Creek	208-865-2700	\$5	Spr-Fall	18	22' FS
40 mi. W on FS Rd 030					DR, FR, PT, TN, VT, WA

Ebenezer Bar Campground	208-865-2700	\$5	Sum-Fall	14	32' FS
W on Salmon River Rd (FS030)					DR, FR, PT, TN, VT, WA

Spring Creek	208-865-2700	\$5	Sum-Fall	5	32' FS
17.7 mi. W on Salmon River Rd 030					DR, FR, PT, TN, VT, WA

★ THE VILLAGE AT NORTH FORK	208-865-7001	\$16-37	All Year	30	45' PV
2046 Highway 93 N	855-865-7001				CB, CC, DR, FR, HU, GR, LN, LP, MA, MM, PT, PS, RS, SH, SL, TN, WA, WF

Twin Creek	208-865-2700	\$5	Sum-Fall	30	32' FS
17 mi. NW on Hwy 93					DR, FR, PT, TN, VT

★ WAGONHAMMER CAMPGROUND	208-865-2477	\$16-37	Spr-Fall	75	45' PV
1826 Hwy 93 N, MP 324 18 mi. N of Salmon on Hwy 93, MP 324 (See our ad in Salmon)					CC, DR, DS, FR, HU, GR, HA, LN, MA, PT, PS, RS, SH, SL, TN, WA, WF, YT

Waters Edge RV Park & Pizzeria	208-865-2476	\$10-27	Spr-Fall	19	45' PV
2570 Hwy 93 N 25 mi. N of Salmon on Hwy 93 N					CC, DR, FR, HU, GR, MA, PT, RS, SH, SL, TN, WA, WF

OAKLEY Q-5

Bostetter	208-678-0430	\$	Sum	10	16' FS
19.7 mi. W on FS Rd 70500					FR, GR, PT, SL, TN, VT

Father and Sons	208-678-0430	\$	Sum-Fall	12	12' FS
21 mi. W of Oakley, FS Rd 500					FR, GR, PT, PL, SL, TN, VT

Oakley City RV Park	208-862-3313	\$7-15	Spr-Fall	17	CC
370 S Center St, Thru main intersection, 1.5 blks on L					DR, DS, FR, HU, HA, PT, PS, RS, SH, SL, TN

OLA		L-2
Antelope On Sagehen Reservoir	208-365-7000	\$8-15 Sum-Fall 29 32' FS DR, FR, GR, HA, LA, PT, PS, RS, VT, WA
Cartwright Ridge	208-365-7000	\$8-15 Sum-Fall 5 22' FS DR, FR, LA, PT, TN, VT, WA
Eastside 18 mi. N at Sagehen Reservoir	208-365-7000	\$8-15 Sum-Fall 6 32' FS DR, FR, GR, HA, LA, PT, PS, RS, TN, VT, WA
Hollywood Point 18 Mi N on Sagehen Reservoir	208-365-7000	\$8-15 Sum-Fall 6 FS DR, FR, LA, PT, TN, VT, WA
Sagehen Creek	208-365-7000	\$8-30 Sum-Fall 15 32' FS DR, FR, HA, LA, PT, PS, RS, VT, WA

OROFINO		G-2
Canoe Camp RV Park 14224 Hwy 12 Near historic canoe camp on the Lewis & Clark trail	208-476-7530	\$20 All Year 28 PV CH, CC, DR, HU, LN, LP, PT, PS, RS, SH, SL, TN, WF
Canyon Creek 11 mi. N - Dent Bridge Rd to Canyon Creek Rd	208-476-1255	\$ Spr-Fall 17 22' CE FR, LA, PT, SL, TN, VT
★ CLEARWATER CROSSING RV PARK 500 Riverfront Rd. From Hwy 12 turn onto bridge into Orofino, take first L on Hwy 7, then take first L into RV park	208-476-4800 877-476-4800	\$18-45 All Year 55 75' PV CH, CC, DR, HU, GR, HA, LN, MA, PT, PS, RS, SH, SL, TN, WA, WF

CLEARWATER CROSSING

On the Clearwater River *RV Park*

Big Rig Friendly

49 Full Hookups with 30 • 50 amp 110 • Free Wi-Fi
Showers • Laundry • Group Area • Fish Cleaning Station

1-877-476-4800

Group Rates • Monthly Rates

500 River Front Rd • Orofino, ID 83544

From Hwy 12 turn onto bridge into Orofino. Take first left on Hwy 7 then take first left into RV Park

Web: ClearwaterCrossingRVPark.com

Dent Acres 20 mi. N on Dent Bridge Rd	208-476-1255	\$18 All Year 50 35' CE CC, DR, DS, FR, HU, GR, HA, PT, PA, PL, PS, RS, SH, SL, TN
Pink House Recreation Site 2 mi. W on Hwy 12	208-962-3245	\$10-18 All Year 18 40' BL DR, FR, HU, GR, HA, PT, PS, TN, VT, WA

OSBURN		D-2
Blue Anchor RV Park 300 W Mullan Ave I-90 Exit 57	208-752-3443	\$19-30 Spr-Fall 46 60' PV CH, CC, DR, HU, GR, LN, MA, PT, PS, RS, SH, SL, TN

PALISADES		N-9
Big Elk Creek 5.4 mi. SE on Hwy 26, 1.4 mi. NE on FS Rd 262	208-523-1412	\$10 Sum-Fall 21 22' FS DR, FR, RS, VT
Blowout 9 mi. SE on Hwy 26	208-523-1412	\$10 Sum-Fall 16 32' FS DR, FR, RS, VT
Calamity 2.6 mi. S on Hwy 26, 1.1 mi. SW on FS Rd 058	208-523-1412	\$ Sum-Fall 41 32' FS DR, FR, RS, VT
Palisades Creek 2 mi. NE on FS Rd 255	208-523-1412	\$12-24 Spr-Fall 8 22' FS DR, FR, PT, TN, VT
Palisades RV Park & Cabins 3802 Swan Valley Hwy Hwy 26 MP 385	208-351-0511	\$26-32 Sum-Fall 25 PV CB, CH, CC, DR, FR, HU, GR, LN, LA, PT, PL, PS, RS, SH, SL, TN, WF

PARIS		Q-9
Bear Lake Hot Springs - Sandstone Resort 6668 N Beach Rd. 7 mi. E of St. Charles on N Beach State Park Rd	208-945-4545	\$ Spr-Fall 0 PV CC, DR, GR, HA, MM, PT, PS, RS, SH, WA
Emigration Campground 10.5 mi. W on Hwy 36	208-847-0375	\$10-12 Sum-Fall 26 22' FS DR, FR, HA, PS, RS, TN, VT
Paris Springs Campground 10 mi. S on Hwy 89, W 4.5 mi. on Paris Canyon Rd	208-847-0375	\$10-60 Sum-Fall 11 22' FS DR, FR, GR, PT, RS, TN, VT

PARMA		N-1
Old Fort Boise RV Park Hwy 95, E side of town, Hwy 95, next to the Fort Boise Museum	208-573-4682	\$7-13 Spr-Fall 9 34' CC DS, HU, HA, PT, SH, TN

PICABO		O-5
★ PICABO ANGLER RV PARK 18918 US 20, Just W of the Picabo Angler Convenience Store & Fly shop.	208-788-3536	\$25-40 Spr-Fall 17 PV CC, DR, DS, FR, HU, LN, LP, MM, PS, RS, SH, SL, WF

PIERCE **G-2**

Aquarius 11 mi. N on Hwy 11; 25 mi. NE of Headquarters on FS Rd 247	208-476-4541	\$10	Sum	9	22'	FS
Hidden Creek 1 mi. S on Hwy 11, 55 mi. NE on FS Rd 250	208-476-4541	\$10	Sum-Fall	13	22'	FS
Kelly Forks 1 mi. S on Hwy 11; 47 mi. NE on FS Rd 250	208-476-4541	\$10	Sum-Fall	14	32'	FS
Noe Creek 1 mi. S on Hwy 11, 40 mi. NE on FS Rd 250	208-476-4541	\$10	Sum-Fall	6	22'	FS
Washington Creek 1 mi. S on Hwy 11, 39 mi. NE on FS Rd 250, 6 mi. W on FS Rd 247	208-476-4541	\$10	Sum-Fall	23	32'	FS

PINE **O-3**

Anderson Ranch Res. Campgrounds 30 mi. NE on Hwy 20, 15 mi. NE on FS Rd 61	208-587-7961	\$	Sum	200	32'	FS
Big Roaring River Lake Campground 30 mi. NE on Hwy 20, 29 mi. NE on FS Rd 61, 15 mi. NW on FS Rd 172, 3 mi. S on FS Rd 129	208-587-7961	\$10	Sum-Fall	12	22'	FS
Big Trinity Lake Campground	208-587-7961	\$10	Sum-Fall	17		FS
Deer Creek Lodge 730 S Pine-Featherville Rd. Hwy 20, W at MP 127 for 15 mi.	208-653-2454	\$35	All Year	24		PV
Dog Creek 34 mi. NE on Hwy 20, 24 mi. N on FS Rd 61	208-587-7961	\$10-20	Sum-Fall	12	22'	FS
Elks Flat 29 mi. NE on Hwy 20, 22 mi. NE on FS Rd 61	208-587-7961	\$	Sum-Fall	35	55'	FS
Fall Creek Resort & Marina 2147 S Fall Creek Rd. Hwy 20, W at MP 116, 11 mi.	208-653-2242	\$15-45	All Year	40		PV
Nester's Riverside Campground 54 E Nester Dr Hwy 20, W at MP 127 for 18 mi.	208-653-2210	\$10-25	Sum-Fall	29		PV

PINEHURST **D-2**

By The Way Campground 907 N Division Street I-90 Exit 45, S	208-682-3311	\$	All Year	0		PV
--	--------------	----	----------	---	--	----

PLUMMER **E-1**

Heyburn State Park 57 Chatcolet Rd. Hwy 5 between Plummer & St. Maries	208-686-1308	\$12-31	Spr-Fall	129	55'	SP
---	--------------	---------	----------	-----	-----	----

POCATELLO **P-7**

Bannock County Fairgrounds RV Park Exit 71, Pocatello Creek Rd to Olympus Dr, L 6 blks, R onto Fairground Dr	208-237-1340	\$	Sum	122		CC
Batise Springs RV Park 1138 Rowland Road Off I-86, 2 mi. W	208-241-0506	\$30	Spr-Fall	12		PV
★ COWBOY RV PARK 845 Barton Rd. I-15 Exit 67, 1 mi. N., R on Barton Rd	208-232-4587	\$38-43	All Year	41	60'	PV

Pocatello KOA 9815 W Pocatello Creek Rd. I-15 Exit 71	208-233-6851 800-562-9175	\$	All Year	58		PV
--	------------------------------	----	----------	----	--	----

Scout Mountain 13 mi. S on Cty. Rd 38, 3.8 mi. SE on FS Rd 2000	208-236-7500	\$10	Spr-Fall	28	30'	FS
---	--------------	------	----------	----	-----	----

POST FALLS **D-1**

Coeur d'Alene RV Resort 2652 E Mullan Ave I-90 Exit 7, N to Mullan Ave	208-773-3527	\$30-35	All Year	191		PV
Suntree RV Park 350 N Idahline Rd. I-90 Exit #2 (Pleasant View Rd), 1 blk N 1, blk E	208-777-8888	\$34-40	All Year	81		Any PV

Type of Campground

BL Bureau of Land Management	IP Idaho Power
BR Bureau of Reclamation	NP National Park Service
CC City/County	PV Private RV Park/Campground
CE Army Corps of Engineers	SP State Park
FS Forest Service	

Rates may have changed since publication.
You must contact campgrounds directly for current rates,
availability & reservations.

POTLATCH **F-1**

McCroskey State Park	208-686-1308	\$10	Spr-Fall	9	20'	SP
26 mi. N of Moscow near the Latah-Benewah county line, turn W on Skyline Dr						
DR, FR, GR, HA, PT, TN, VT						

★ SCENIC 6 RV PARK	208-875-0808	\$10-30	All Year	32		CC
125 6th Street						
Hwy 95, 16 mi. N of Moscow, 1 mi. E on Hwy 6						
CC, DR, DS, FR, HU, GR, HA, MA, PT, PL, PS, RS, SH, SL, TN, VT, WF						

POTLATCH

Scenic 6 RV Park

Open All Year

22 RV Spaces - \$30/day
Tent Camping - \$10/day
5 Cabins - \$50/day

Full hookups • Pull-through sites • 30/50 amp
 Wi-Fi • Pets • Bathrooms • Showers • Dump station
 4 Handicapped pull-through sites
 Playground • Horseshoe pits • Frisbee golf
 Walking path around park
 Pickleball court • Bocce ball court
 Community building available for large groups

 **125 6th St • Potlatch, ID 83855**
 1 mile east off Hwy 95

Information / Reservations: (208) 875-0808

POWELL **G-3**

Jerry Johnson	208-926-4274	\$14	Sum-Fall	15	22'	FS
56 mi. SW of Lolo, Mt. on Hwy 12						
DR, PT, VT						

Powell	208-926-4274	\$14	Sum-Fall	39	40'	FS
44 mi. SW of Lolo, Mt. on Hwy 12						
DR, HU, PT, PS, VT						

Wendover Campground	208-942-1234	\$14	Sum	26	40'	FS
48 mi. SW of Lolo, Mt. on Hwy 12						
DR, HA, PT, VT						

White House	208-942-1234	\$14	Sum	13	32'	FS
48 mi. SW of Lolo, Mt. on Hwy 12						
DR, PT, VT						

White Sand	208-942-1234	\$14	Spr-Fall	7	32'	FS
48 mi. W of Lolo, Mt. on Hwy 12, 1 mi. S on Elks Summit Rd						
DR, PT, SP, VT, WA						

PRAIRIE **O-3**

Prairie Restaurant RV Park	208-868-3330	\$15-25	All Year	29		PV
18 Prairie Rd.						
Hwy 20 to Anderson Dam/Fall Creek Rd, L across dam, L onto Southfork/Prairie Rd then 23 mi. on dirt road. From Boise: I-84 Exit 64, N on Blacks Creek Rd L at Y, 29 mi. on dirt road.						
CB, CC, DR, FR, HU, GR, PT, SH, SL, TN, WF						

PRESTON **Q-8**

Albert Moser	208-847-0375	\$10-20	Sum	9	20'	FS
3 mi. SE on Hwy 91, less than 8 mi. E on Cub River Rd						
DR, FR, PT, RS, TN, VT						

Cub River Lodge & Guest Ranch	208-852-2124	\$8-22	All Year	21	38'	PV
1942 N Deer Cliff Rd.						
866-400-2124						
3 mi. SE on Hwy 91, E 8 .5 mi. on Cub River Rd to Deer Cliff Rd, R at Y						
CC, DS, HU, PT, RS, SL, TN, WF						

Maple Grove Campground	208-478-6340	\$8	Sum	13	17'	BL
5.5 mi. NE on Hwy 34, 3 mi. NE Hwy 36,						
8 mi. N on Oneida Narrows Rd						
PT, VT, WA						

Redpoint	208-478-6340	\$	Sum-Fall	10	20'	BL
5.5 mi. NE on Hwy 34, 3 mi. NE Hwy 36,						
4 mi. N on Oneida Narrows Rd						
TN, VT, WA						

Rivelerde Resort & Hot Springs	208-852-0266	\$15-30	All Year	21		PV
3696 N 1600 E, N apx. 5 mi. on Hwy 34/36,						
L before crossing Bear River						
CC, DR, DS, GR, RS, SP						

Riverside RV & Trailer Park	208-339-3569	\$16-20	All Year	12		PV
2865 N Hwy 91, 3.5 mi. N						
DR, FR, HU, GR, MA, PT, PL, RS, SL, TN, WA						

Twin Lakes	208-852-3375	\$12-24	Spr-Fall	57		CC
15 mi. NW						
DS, GR, HA, TN, VT, WA						

Willow Flat	208-847-0375	\$12-60	Sum-Fall	52	22'	FS
3 mi. SE on Hwy 91, the 12 mi. E on Cub River Rd						
DR, FR, GR, PT, RS, TN, VT						

Bird IDAHO

Your statewide birding adventure awaits



The Idaho Birding Trail is your guide to the best birding and wildlife viewing in Idaho!



idahobirdingtrail.com

PRIEST LAKE

B-1

Beaver Creek 39 mi. N of Priest River on Hwy 57, 12 mi. NE on FS Rds. 1339 & 2512	208-443-2512	\$18	Sum-Fall	45	35'	FS CC, DR, FR, GR, HA, RS, VT, WA
Inn at Priest Lake 5310 Dickensheet Rd., N on Hwy 57, R on Dickensheet Rd at MP 22, 5 mi. on R	208-443-2447	\$45	Spr-Fall	12		PV CC, HU, HA, LN, PT, PS, RS, SH, SL, SP, WF
Luby Bay 2 mi. NE on FS Rd 1337, 1 mi. N on FS Rd 237	208-443-2512	\$14-15	Sum	52	55'	FS CC, DR, DS, FR, HA, PT, RS, TN, WA
Nordman Store RV Park Hwy 57 MP 37	208-443-2538	\$24-41	All Year	14	50'	PV CB, CC, DR, FR, HU, GR, LN, MA, MM, PT, PS, SH, SL
Osprey Hwy 57, 25 mi. N of Priest River, 2 mi. NE on FS Rd 237	208-443-2512	\$12-13	Sum	18	20'	FS CC, DR, FR, TN, VT, WA
Outlet Hwy 57, 25 mi. N of Priest River, 1 mi. NE	208-443-2512	\$12-13	Sum-Fall	28	22'	FS CC, DR, FR, HA, RS, WA
Priest Lake State Park 314 Indian Creek Park Rd. Hwy 57, 22 mi. N of Priest River	208-443-2200	\$12-31	All Year	151	50'	SP CB, CC, DR, DS, FR, HU, GR, HA, LN, MM, PT, PA, PS, RS, SH, TN, VT, WA, WF
Reeder Bay 39 mi. N on Hwy 57, 3 mi. E on FS Rd 1339	208-443-2512	\$14-15	Sum	24	50'	FS CC, DR, FR, RS, TN, VT, WA

PRIEST RIVER

C-1

Albeni Cove Recreation Area 1 mi. S of Hwy 2, sharp turn onto County Rd to end	208-437-4617	\$20	Spr-Fall	13	30'	CE CC, DR, FR, HA, PT, PA, RS, SH, SL, TN, WA
Priest River Recreation Area "The Mudhole" 1 mi. E on Hwy 2	208-437-4617	\$20	Spr-Fall	20	35'	CE CC, DR, DS, FR, GR, HA, PT, PA, PL, PS, RS, SH, TN
Riley Creek Recreation Area Hwy 2, S 1 mi. on Riley Creek Rd	208-437-4617	\$25	Spr-Fall	134	40'	CE CC, DR, DS, FR, HU, GR, HA, PT, PA, PL, PS, RS, SH, SL, TN, WA
River Country Motel & RV Park 3566 Hwy 2 2 mi. W on Hwy 2	208-448-1100 866-779-1100	\$5-30	All Year	18	50'	PV CH, CC, DR, HU, PT, PL, RS, SH, SL, TN, WF

Hunting • Fishing • Licenses
208.334.3700
idfg.idaho.gov

REXBURG **N-8**

Sheffield RV Park 5362 S Hwy 191, S 4 mi. on Hwy 20, past MP 329. L at Shell Station to stop sign, follow sign	208-356-4182	\$16-36	All Year	31	PV
Thompson's RV Park 4844 S Hwy 191, 4 mi. S on Hwy 191	208-356-6210	\$20	Spr-Fall	25	PV
Wakeside Lake RV Park 2245 S 2000 W, Hwy 20 Exit 332, W onto University Blvd, L onto 12th St	208-356-3681	\$20	All Year	60	PV

RIGBY **N-8**

Jefferson County Lake Campground 490 N 4000 E, Hwy 20 Exit 322, turn R onto Hwy 20 Business R on Stockham Blvd, R onto Rigby Lake Dr to end	208-745-0868	\$10-15	Sum-Fall	50	CC
--	--------------	---------	----------	----	----

RIGGINS **J-2**

Black Lake FS Rd 112, 15 mi. N of Bear Work Center (High clearance vehicle recommended)	208-628-3916	\$	Sum-Fall	5	FS
★ CANYON PINES RV RESORT 159 Barn Rd. 9 mi. S on Hwy 95, MP 185.5	208-628-4006 866-744-4006	\$20-34	All Year	55 65'	PV

Canyon Pines RV Resort

Stay with us

ON THE LITTLE SALMON RIVER
9 MILES SOUTH OF RIGGINS
US 95 MP 185.4

All are welcome

BIG RIG PULL-THROUGHS • GROUP GET-AWAYS
DROP-INS • TENTERS • PET FRIENDLY

Amenities you Need and Want

SITES HAVE 20/30/50 AMP • TELEPHONE • SATELLITE TV
FREE WiFi • DUMP STATIONS • COUNTRY STORE
RECREATION ROOM • LAUNDRY • SHOWERS

Activities we can help you Plan

JET BOAT TRIPS • WHITEWATER RAFTING
GUIDED FISHING AND HUNTING
BACK COUNTRY TREKS • TRAIL RIDES • GOLF • SKIING

208-628-4006

www.canyonpinesrv.com • info@canyonpinesrv.com

More Riggins ➤

Campground Amenities

CB Cabins	LN Laundry	RS Reservations
CH Cable TV Hookups	LA Limited Access	SH Showers
CC Credit Cards OK	LP LP Gas	SL Slideouts OK
DR Drinking Water	MA Maximum Amp	SP Swimming Pool
DS Dump Station	MM Mini-Mart	TN Tenters Welcome
FR Fire Rings	PA Planned Activities	VT Vault Toilets
GR Group Area	PT Pets OK	WA Waterfront
HA Handicap Access	PL Playground	WF WiFi
HU Full Hook-ups	PS Pull-thru Sites	YT Yurts

Rates may have changed since publication.

**You must contact campgrounds directly for current rates,
availability & reservations.**

RIGGINS (Continued)**J-2**

Pinehurst Resort Cabins & RV Park 5604 Hwy 95, MP 182 12 mi. S on Hwy 95	208-628-3323	\$25-30	All Year	8	PV CB, CC, DR, FR, HU, GR, PT, RS, SL, TN, WA, WF
River Village RV Park 1434 N Hwy 95 Hwy 95, N end of town	208-628-3443	\$15-20	All Year	28	PV CH, DR, DS, HU, LN, PT, PS, RS, SH, SL, TN, WA, WF
★ RIVERSIDE RV PARK 1220 S Main St. S end of town along the Little Salmon River	208-628-3698	\$30	All Year	15	PV CH, DR, HU, MA, PT, PS, RS, SL, WA, WF
Seven Devils 17 mi. SW of Hwy 95 on FS Rd 517	208-628-3916	\$	Sum-Fall	10	FS PT, TN, VT
Shorts Bar Recreation Site 1 mi. E on Salmon River Rd	208-962-3245	\$	All Year	14	40' BL FR, PS, TN, VT, WA
Spring Bar 1 mi. S on Hwy 95, 10 mi. E on FS Rd 1614	208-839-2211	\$10	Sum-Fall	16	20' FS DR, FR, HA, PT, TN, VT
★ THE RV LANDING AT CARLSON RANCH 1526 Big Salmon Road Hwy 95, turn E on Big Salmon Rd/NFD 1614 for approx. 9 mi.	208-628-3037	\$20-55	All Year	17	65' PV CB, CC, HU, MA, RS, SH, SL, WA, WF



**The RV
Landing**

AT CARLSON RANCH

Your Outdoor Adventures
Start At Your Doorstep.

On the Salmon River near Riggins

Showers/bathrooms
Boat Parking
"Big Rig" Friendly
Volleyball Court
Play Area
Sandy Beaches
Cabin Rental

For more information:
Phone: 208-315-1181
E-mail: book@thervlanding.com
www.thervlanding.com

Windy Saddle 17 mi. SW on Hwy 95, FS Rd 517	208-628-3916	\$	Sum-Fall	5	FS FR, PT, TN, VT
RIRIE					
7N Ranch 45 N Newby Ln, Hwy 26, 21 mi. from Idaho Falls	208-538-5097	\$	Sum-Fall	0	PV CC, DR, HU, HA, LN, PT, PS, RS, SH, SP, TN
Heise Hot Springs 5116 E Heise Rd., 3 mi. NE on Hwy 26	208-538-7312	\$18-30	All Year	14	PV HU, HA, MM, RS, SH, SP
Juniper Park 14-day stay limit. 15 mi. NE of Idaho Falls, 1 mi. S on Hwy 26	208-538-7285	\$10-18	Spr-Fall	99	42' BR DR, DS, FR, HU, HA, PT, PS, RS, SH, SL, TN, VT
Kelly Island Campground 2 mi. E of Heise on access road N of river	208-524-7500	\$10-35	Sum	14	40' BL DR, FR, GR, HA, PT, PS, SL, TN, VT, WA
Mountain River Ranch/Sportsman RV Park 98 N 5050 E 3 mi. off Hwy 26 near Heise Hot Springs	208-538-7337	\$17-30	Spr-Fall	131	PV CB, CC, DR, DS, FR, HA, LN, MA, PS, RS, SH, SL, TN, WF
Table Rock 12 mi. SE on Hwy 26; 1.5 mi. SE on FS Rd 218; 1.3 mi. SE on FS Rd 217	208-523-1412	\$7	Spr-Fall	9	22' FS DR, RS, VT

N-8

ROBERTS**N-8**

Erehwon Lodge 208-520-7394 \$15-47 Spr-Fall 66 60' PV
 2760 E 800 N CC, DR, GR, HA, LN, MA, MM, PT,
 I-15 Exit 135. Turn W, take immed. R onto PS, RS, SH, SL, TN, WA, WF
 Lowell-Moore Rd, follow 2 turns, then straight to 800 N, turn R

ROGERSON**Q-5**

Lud Drexler Park 208-677-6641 \$5 Sum-Fall 20 25' BL
 22 mi. S of Twin Falls near Salmon DR, DS, PT, VT

RUPERT**Q-5**

Lake Walcott State Park 208-436-1258 \$10-29 All Year 36 35' SP
 959 E Minidoka Dam Rd. CB, CC, DR, DS, FR, GR, HA, PT, PL,
 13 mi. NE of Rupert PS, RS, SH, SL, TN, WA, WF

SAGLE**C-2**

Alpine RV Park 208-265-0179 \$25 All Year 15 38' PV
 91 Sagle Rd., Hwy 95 & Sagle Rd, 6 mi. S of Sandpoint HU, PT

Country Inn 208-255-7839 \$15-25 All Year 9 30' PV
 470700 Hwy 95 South CB, CH, CC, DR, DS, FR, HU, PT,
 Hwy 95, 3 mi. S of Sandpoint PS, RS, SL, WF

Cozy RV Park 208-265-4949 \$9-20 All Year 21 46' PV
 65 Westmond Rd., Hwy 95 to Westmond Rd DR, HU, GR, MA, PT, PS, RS, SL, TN

Green Bay Campground 877-444-6777 \$ Sum-Fall 8 FS
 5 mi. E of Garfield Bay via FS Rd 532 and 2672 FR, LA, PT, TN, VT

Round Lake State Park 208-263-3489 \$12-29 All Year 51 24' SP
 Hwy 95, 10 mi. S of Sandpoint, CC, DR, DS, FR, PT, RS, SH, TN,
 W onto Dufort Rd for 2 mi. VT, WA

SALMON**J-5**

*** CENTURY 2 CAMPGROUND** 208-756-2063 \$ Spr-Fall 19 80' PV
 603 Hwy 93 N CB, CC, DR, DS, FR, HU, GR, HA,
 Hwy 93, .25 mi. from downtown, LN, PT, PS, RS, SH, SL, TN, WA, WF
 next to Wagon West Motel

Century 2 Campground RV Park



208.756.2063

www.century2campground.com

Located on Hwy 93 on the banks of the Salmon River

603 River Front Hwy 93 N • Salmon, ID • 2 blocks North of the Bridge

30 & 50 amps • Full Service Sites • Tent Sites • Cabin

Clean Restrooms & Showers • Green Grass & Trimmed Trees • Riverfront Sites

FREE WI-Fi • Laundry • RV&Auto Club Discounts • walk to ALL City Services

Cougar Point 208-756-5200 \$ Sum-Fall 10 22' FS
 5 mi. S on Hwy 93, 12 mi. W on FS Rd 60021 FR, GR, PT, TN, VT

Elk Bend RV Park 208-894-4549 \$25-35 All Year 28 PV
 111 Whitetail Dr CC, DR, DS, HU, LN, PT, PS, RS,
 SH, SL, TN, WF

Fort Limhi Trading Post & RV 208-303-7486 \$25 All Year 12 PV
 2427 Main St., 5 mi. S on Hwy 93, DS, HU, PT
 20 mi. W on FS Rd 60021, 21 mi. S on FS Rd 60020

Iron Lake 208-756-5200 \$4 Sum-Fall 8 16' FS
 3.2 mi. N on Hwy 93, L on Diamond Creek Rd 1.5 mi. CB, DR, FR, PT, TN, VT

Morgan Bar Campground 208-756-5400 \$5 Sum-Fall 8 28' BL
 21 mi. N on Hwy 93 N DR, VT

River's Fork Lodge & RV Park 208-865-2301 \$30 Spr-Fall 8 45' PV
 2036 Hwy 93 N, 38 mi. S on Hwy 93 CC, DR, HU, HA, PT, RS, WA, WF

Royal Gorge Resort 208-876-4130 \$26 Spr-Fall 20 PV
 3689 S Hwy 93 CB, CC, DR, DS, FR, HU, GR, PT, PA,
 4 blks. N of Main St. along the Salmon River PL, SH, SL, TN, WA, WF

Salmon Meadows CG & RV Park 208-756-2640 \$15-27 All Year 95 45' PV
 400 N St. Charles CH, CC, DR, DS, FR, HU, LN, PT,
 22 mi. S on Hwy 93 MP 283 PL, PS, RS, SH, SL, TN

Shoup Bridge 208-756-5400 \$5 Sum-Fall 5 28' BL
 5 mi. S on Hwy 93 DR, TN, VT, WA

Tower Rock Campground 208-756-5400 \$5 Sum-Fall 6 BL
 11 mi. N on Hwy 93 HA, PS, TN, VT, WA

Wallace Lake 208-756-5200 \$4 Sum-Fall 12 16' FS
 3.2 mi. N on Hwy 93, 14 mi. NW on FS Rd 60023, CB, DR, FR, PT, TN, VT
 4 mi. S on FS Rd 60020

Williams Lake Campground 208-756-5400 \$5 Sum-Fall 11 28' BL
 5 mi. S on Hwy 93, cross Shoup Bridge, DR, TN, VT
 follow signs 7 mi. Some steep gravel road.

Williams Lake Recreation Site 208-756-5200 \$ All Year 5 20' FS
 5 mi. S on Hwy 93, cross Shoup Bridge, VT
 Follow signs 7 mi. Some steep gravel roads.

(208) 865-2477

(See our listing in North Fork)



18 acres with shade trees & grass on the Salmon River

- Big rigs, Pull-thrus, Riverfront, TeePees, Tents, 30/50 amp, Free WiFi
- Beautifully maintained bathrooms/showers, laundry
- Family reunions, groups, get togethers, weddings
- Lodge w/fireplace & guest area • Pet friendly, off leash dog island
- Snacks, beverages, local beer & wines • Unique boutique
- Certified Wildlife Preserve
- Monday night chili during hunting season
- Friday "Happy Appy"

Good Sam & Military Discounts

Local hiking, ATV trails, rafting, fishing, hunting, plane tours,
Lewis & Clark trails, wildlife viewing

www.wagonhammercampground.com
wagonhammerrv@gmail.com

1826 Hwy 93 N, MM 324
North Fork, ID 83466

SANDPOINT**C-2**

Sandpoint RV Park 56 Bridge St. Follow signs to beach	208-263-3194 800-635-2534	\$35-75 HU, PT, PL, RS, SH, SP, WF	All Year	20	PV
Springy Point Recreation Area 2376 E Hwy 2, S on Hwy 95 across the long bridge, R onto Lakeshore Dr., 3 mi.	208-437-4617	\$20 CC, DR, DS, FR, HA, PT, PA, PS, RS, SH, SL, TN, WA	Spr-Fall	38 35'	CE
★ TRAVEL AMERICA PLAZA 468800 Hwy 95 5 mi. S of Sandpoint on Hwy 95	208-263-6522	\$25-30 CC, DR, DS, HU, HA, LP, MM, PT, PS, RS, SH, SL, WF	All Year	78	PV

**TRAVEL AMERICA PARKS**

ENJOY GREAT CAMPING

Shade - Easy Access - Level Sites - Full Hookups - Pull Thrus
Gasoline - Diesel - Groceries - Laundry

West side of US 95 • 6 miles South of Sandpoint

208-263-6522
SANDPOINT, ID

**SHELLEY****O-8**

North Bingham County Recreation Area 1 mi. N on I-15, Exit 108, across bridge	208-782-3190	\$5-18 DR, DS, FR, GR, PT, PL, PS, RS, SH, SL, TN, VT	Sum	13	CC
---	--------------	---	-----	----	----

SHOSHONE**P-4**

West Magic Resort 960 W Magic Rd. #16, 27 mi. N on Hwy 75 MP 92, turn at West Magic Reservoir sign	208-487-2571	\$10-30 CB, CC, DR, HU, GR, HA, MM, PT, PS, RS, SL, TN, WA	All Year	35 45'	PV
---	--------------	--	----------	--------	----

SODA SPRINGS**Q-9**

Cedar Bay Marina, RV Park & Cafe 3429 Hwy 34 18 mi. N on Hwy 34	435-730-6140	\$25-45	Spr-Fall	161	PV
			CC, DR, DS, FR, HU, GR, HA, LN, LP, MM, PT, PL, PS, RS, SH, SL, TN, WA		
Cutthroat Trout 11 mi. N on Hwy 34, W 4 mi. on China Cap Rd, NW on Government Dam Rd 14 mi., N 9 mi. on Corral Creek Rd & Lincoln Creek Rd	208-478-6340	\$	Sum-Fall	5 15'	BL
Diamond Creek Campground 10.1 mi. N on Hwy 34, 11.4 mi. E on Cty. Rd 30C, 4.9 mi. NE on FS Rd 95, 12.5 mi. SE on FS Rd 102	208-547-4356	\$	Sum-Fall	12	FS
			FR, PT, TN, VT		
Dike Lake 11 mi. N on Hwy 34	208-478-6340	\$	Sum-Fall	35 34'	BL
			DR, VT, WA		
Eighthmile Canyon Campground 13 mi. S on Bailey Creek-Eightmi., then FS Rd 425	208-847-0375	\$	Sum-Fall	7 16'	FS
			FR, PT, TN		
Gravel Creek Campground 31 mi. N on Hwy 34 to sign, then 5 mi. S	208-547-4356	\$8	Sum-Fall	9 20'	FS
			FR, PT, PS, TN, VT		
Graves Creek 14 mi. N on Hwy 91, 10 mi. E on Wolverine Creek Rd for 13 mi., R on Trail Cr. Bridge Rd 12 mi.	208-478-6340	\$	Sum-Fall	5 15'	BL
			VT, WA		
Mill Canyon 10.1 mi. N on Hwy 34, 11.4 mi. E on Blackfoot River Rd, 1.9 mi. E on FS Rd 095, 6 mi. W on FS Rd 099	208-547-4356	\$8	Sum-Fall	10 32'	FS
			FR, PT, PS, TN, VT		
Pine Bar Campground 45 NE on Hwy 34	208-547-4356	\$8	Sum-Fall	5 20'	FS
			FR, PT, TN, VT		
Sage Hen Flats 11 mi. N on Hwy 34, W 4 mi. on China Cap Rd, NW on Government Dam Rd 14 mi., N 8 mi. on Corral Creek Rd & Lincoln Creek Rd	208-478-6340	\$	Sum-Fall	5 15'	BL
			TN, VT, WA		
Tincup 52 mi. NE on Hwy 34	208-547-4356	\$	Sum-Fall	5 20'	FS
			FR, PT		
Trail Canyon Lodge 3367 Trail Canyon Rd.	208-547-3828	\$15	All Year	4	PV
Trail Motel & RV Park 213 E 200 S, Hwy 30	208-547-0240	\$20	Spr-Fall	17 40'	PV
			CC, DR, DS, HU, LN, MM, PT, SL, WF		

SPIRIT LAKE**D-1**

Sedlmayers Resort 7712 Spirit Lake Road	208-623-6863	\$25-45	All Year	30	PV
			HU, RS, TN, WA		

ST. ANTHONY**M-8**

Egin Lakes Campground 1525 E 500 N, I-20 Exit 337, L 7.5 mi. on N Salem Rd, L .25 mi. on 500 N, follow sign for Egin Lakes access, stay R on 500 N 3.5 mi.	208-524-7500	\$25-60	All Year	48 72'	BL
			CC, DR, DS, FR, GR, HA, MA, MM, PT, SL, TN, VT, WA		
Idaho Dunes RV Park 1695 E 500 N, I-20 Exit 337, L 7.5 mi. on N Salem Rd, L .25 mi. on 500 N, follow sign for Egin Lakes access, stay R on 500 N 1 mi.	208-624-3275	\$15-48	Spr-Fall	272 80'	PV
			CC, DS, FR, HU, GR, HA, MM, PT, PL, PS, RS, SH, SL, TN		
Sand Hills Resort 865 Red Rd. 4 mi. W., 3 mi. N of town	208-624-4127	\$15-60	Spr-Fall	109	PV
			CC, DR, DS, FR, HU, LN, MM, T, PL, PS, RS, SH, SL, TN, WF		

ST. CHARLES**Q-9**

Bear Lake North RV Park & CG 220 N Main St. 18 mi. S of Montpelier on Hwy 89	208-945-2941	\$23-36	All Year	51 40'	PV
			CB, CC, DR, DS, HU, HA, LN, PT, PL, PS, RS, SH, SL, TN		
Bear Lake State Park 11 mi. E of Paris on E Beach Rd	208-945-2325	\$12-25	Spr-Fall	49 60'	SP
			CC, DR, DS, FR, HU, HA, PT, PS, RS, SL, TN, VT, WA, WF		
Beaver Creek 12 mi. W on FS Rd 41	208-847-0375	\$10	Sum	5	FS
			FR, PT, TN, VT	1	
Porcupine 1.5 mi. N., 4 mi. W on FS Rd 412	208-847-0375	\$10-16	Sum-Fall	12 22'	FS
			DR, FR, HA, PT, RS, TN, VT		
St Charles Canyon Campground 322 N 4th St., Jct of FS Rd 412 apx. 3 mi. to forest boundary. FS Rd 412 is paved, but not plowed until late May or early June.	435-245-6521	\$23	Spr-Fall	6 32'	FS
			DR, FR, PT, PS, RS, SH, TN, VT		

ST. MARIES**E-2**

Emerald Creek 5 mi. NW on Hwy 3, 6 mi. S on FS Rd 447	208-245-2531	\$6	Sum-Fall	18 50'	FS
			DR, FR, VT		
Misty Meadows RV Park 2800 St. Joe River Rd. 3 mi. E on St. Joe River Rd from Hwy 3 N	208-245-2639	\$15-40	Spr-Fall	50	PV
			DR, FR, HU, PT, RS, SL, TN, WA		
Shadowy St. Joe Campground 1 mi. E on Hwy 3; 10 mi. E on FS Rd 50	208-245-2531	\$6	Sum-Fall	14 45'	FS
			DR, FR, HA, VT		
St Joe Landing 10100 Railroad Grade Rd. St Joe River Rd (FH 50) MP 13, R .5 mi. cross St Joe River, immed. R onto Railroad Grade Rd	208-245-6737	\$20-25	Sum	47 36'	PV
			DR, DS, FR, HU, GR, MA, PT, PS, SL, TN, WA		

STANLEY**M-4**

Beaver Creek - Stanley 17 mi. NW on Hwy 21; 3 mi. N Yankee Beaver Creek Rd 008	208-756-5100	\$10	Sum-Fall	12 32'	FS
			DR, FR, PT, TN, VT		
Blind Creek 14.9 mi. NE on Hwy 75, 1 mi. N Yankee Fork Rd 013	208-879-4100	\$5	Sum-Fall	4 32'	FS
			FR, PT, TN, VT		
Boundary Creek 20 mi. NW on Hwy 21, 11 mi. W on Fir Creek Rd 198, 13 mi. N on Boundary Creek Rd 668	208-756-5100	\$5	Sum-Fall	14 22'	FS
			DR, FR, PT, TN, VT		

More Stanley ➤

STANLEY

TRAILHEAD to IDAHO ADVENTURE

find your home away from home

STANLEY SAWTOOTH

CHAMBER OF COMMERCE

• STANLEY, IDAHO •

www.stanleycc.org

(208) 774-3411

information@stanleycc.org



STANLEY (Continued)

M-4

Custer #1 14.9 mi. E on Hwy 75, 8 mi. N on FS Rd 013, 3 mi. NE on FS Rd 070	208-879-4100	\$	Sum-Fall	6	32'	FS
Dagger Falls #1 20 mi. NW on Hwy 21, 11 mi. W of FS Rd 198 (Bear Valley Rd), 13 mi. N on FS Rd 668 (Dagger Falls Rd)	208-756-5100	\$5	Sum-Fall	12	22'	FS
Flat Rock 4 mi. W on Hwy 21	208-879-4100	\$5	Sum-Fall	9	32'	FS
Lola Creek 14.9 mi. NE on Hwy 75, 2 mi. N on FS Rd 013	208-756-5100	\$10	Sum-Fall	27	16'	FS
Pole Flat 17 mi. NW on Hwy 21; 1 mi. NW on FS Rd 083	208-879-4100	\$10	Sum-Fall	10	32'	FS
Smiley Creek Lodge, RV Park & CG 16546 Hwy 75 14.9 mi. NE on Hwy 75, 3 mi. N on FS Rd 013	208-774-3547	\$15-45	Sum	25	60'	PV CB, CC, DR, DS, FR, HU, GR, LN, LP, MM, PT, RS, SH, SL, TN, YT
SNRA: Alturas Inlet 25 mi. S on Hwy 75	208-727-5000	\$15-30	Sum-Fall	28	32'	FS DR, FR, PT, RS, SL, TN, VT, WA
SNRA: Chemeketan 21 mi. S on Hwy 75, 4 mi. W on FS Rd 205	208-727-5000	\$45-125	Sum-Fall	1		FS FR, GR, PT, RS, SL, TN, VT
SNRA: Chinook Bay 16 mi. S on Hwy 75; 3 mi. S on FS Rd 215	208-727-5000	\$16-32	Sum-Fall	13		FS DR, DS, FR, HA, LN, PT, SH, SL, TN, VT, WA
SNRA: Elk Creek Campground 5 mi. S on Hwy 75, .5 mi. SW on FS Rd 214	208-727-5000	\$13-45	Sum-Fall	3		FS DR, FR, GR, PT, RS, TN, VT
SNRA: Glacier View 8 mi. W of Stanley on H'wy 21	208-727-5000	\$16-32	Sum-Fall	65		FS DR, DS, FR, HA, LN, PT, PL, RS, SH, SL, TN, VT, WA
SNRA: Iron Creek 5 mi. S on Hwy 75, 2.4 mi. SW on FS Rd 70214	208-727-5000	\$15-30	Sum-Fall	9		FS DR, FR, PT, SL, TN, VT
SNRA: Lakeview 2 mi. W on Hwy 21, 4 mi. S on FS Rd 019	208-727-5000	\$15-30	Sum-Fall	6		FS DR, FR, PT, SL, TN, VT, WA
SNRA: Lower O'Brien 2 mi. W on Hwy 21, 2.5 mi. W on FS Rd 455	208-727-5000	\$13-26	Sum-Fall	10		FS DR, FR, LA, PT, TN, VT, WA
SNRA: Mormon Bend 15 mi. E on Hwy 75; .5 mi. S on FS Rd 454, Robinson Bar Rd	208-727-5000	\$13-26	Sum-Fall	16		FS DR, FR, PT, TN, VT, WA
SNRA: Mountain View Campground 7 mi. E on Hwy 75	208-727-5000	\$16-32	Sum-Fall	7		FS DR, DS, FR, LN, PT, SH, SL, TN, VT, WA
SNRA: Mt. Heyburn 5 mi. S on Hwy 75, .5 mi. SW on FS Rd 70214	208-727-5000	\$16-32	Sum-Fall	20		FS DR, DS, FR, LN, PT, SH, SL, TN, VT, WA

More Stanley

SNRA: Sawtooth National Recreation Area

STANLEY (Continued)**M-4**

SNRA: North Shore Alturas Lake 5 mi. S on Hwy 75, 3.1 mi. S on FS Rd 70214	208-727-5000	\$15-30	Sum-Fall	15	32'	FS DR, FR, PT, SL, SP, TN, VT, WA
SNRA: Outlet (Redfish) 21 mi. S on Hwy 75, 3 mi. W on FS Rd 205	208-727-5000	\$16-32	Sum-Fall	19		FS DR, DS, FR, HA, LN, PT, RS, SH, SL, TN, VT, WA
SNRA: Point 5 mi. S on Hwy 75, 2.4 mi. SW on FS Rd 70214	208-727-5000	\$16-32	Sum-Fall	17		FS DR, DS, FR, HA, LN, PT, RS, SH, TN, VT, WA
SNRA: Riverside Campground 5 mi. S on Hwy 75, 2.6 mi. SW on FS Rd 70214	208-727-5000	\$13-22	Sum-Fall	17		FS DR, FR, PT, TN, VT, WA
SNRA: Salmon River 6.8 mi. E on Hwy 75	208-727-5000	\$13-26	Spr-Fall	30	32'	FS DR, FR, PT, TN, VT, WA
SNRA: Sheep Trail Group Site 4 mi. E on Hwy 75	208-727-5000	\$13-45	Sum-Fall	4		FS DR, FR, GR, PT, RS, SL, TN, VT
SNRA: Smokey Bear Campground Hwy 21, 9 mi. W of Stanley	208-727-5000	\$15-30	Sum-Fall	12	16'	FS DR, FR, PT, SL, TN, VT, WA
SNRA: Sockeye 5 mi. S on FS Rd 75, 3.2 mi. S on FS Rd 70214	208-727-5000	\$16-32	Sum-Fall	23		FS DR, DS, FR, HA, LN, PT, SH, SL, TN, VT, WA
SNRA: Stanley Lake 2 mi. W on Hwy 21, 6.5 mi. W on FS Rd 455	208-727-5000	\$15-30	Sum-Fall	19		FS DR, FR, PT, RS, SL, TN, VT, WA
SNRA: Stanley Lake Inlet 2 mi. W on Hwy 21, 6.5 mi. W on FS Rd 455	208-727-5000	\$15-30	Sum-Fall	14		FS DR, FR, PT, SL, TN, VT, WA
SNRA: Sunny Gulch 3.2 mi. S on Hwy 75	208-727-5000	\$16-32	Sum-Fall	45		FS DR, DS, FR, HA, PT, RS, SL, TN, VT, WA
SNRA: Trap Creek Campground Hwy 21, W 15 mi.	208-727-5000	\$13-45	Sum	3		FS DR, FR, GR, PT, RS, SL, TN, VT
SNRA: Upper O'Brien E 15 mi. on Hwy 75, .5 mi. E on FS Rd 454	208-727-5000	\$13-26	Sum-Fall	9		FS DR, FR, LA, PT, TN, VT, WA
Stanley RV + Camp Hwy 21, 4 mi. W on Hwy 21	208-774-2202	\$35-55	Spr-Fall	30	40'	PV CB, CC, HU, LN, PT, PS, RS, SH, SL, WF
Torrey's Burnt Creek Inn 21 mi. E on Hwy 75	208-838-2313 888-838-2313	\$25	All Year	20		PV CC, FR, HU, LN, MA, MM, PT, PS, RS, SH, TN, WA, WF
Valley Creek Lodge & RV Park 1060 Eva Falls, 0.5 mi. W of Hwy 21-75 Jct on Hwy 21	208-774-3606	\$30-40	All Year	4	40'	PV CC, DR, HU, MA, PT, RS, SL, WF

SUN VALLEY**N-4**

Park Creek 12 mi. NE on Trail Creek Rd	208-588-3400	\$5	Sum-Fall	12	32'	FS DR, FR, PT, TN, VT
SNRA: Wood River Campground 12 mi. N on Hwy 75	208-727-5000	\$12-24	Sum-Fall	30	40'	FS DR, FR, HA, PT, SL, TN, VT
★ THE MEADOWS RV PARK 113 Broadway Run 3 mi. S of Ketchum, 7.5 mi. N of Hailey	208-726-5445	\$40-60	All Year	43	45'	PV CC, DR, DS, HU, HA, LN, MA, PT, PS, RS, SH, SL, WF

SWAN VALLEY**O-9**

Falls 3659 E Ririe Highway 4 mi. W on Hwy 26, 2 mi. S on FS Rd 058	208-523-1412	\$10-20	Sum-Fall	23	45'	FS DR, FR, RS, VT
Rendezvous at the South Fork 3333 Swan Valley Hwy, Hwy 26 near MP 380	208-483-2267	\$15-30	All Year	23		PV CB, CC, FR, LN, PT, PS, RS, WF

SWEET**M-2**

★ ROYSTONE HOT SPRINGS RV PARK 7880 N Hwy 52, MP 44, halfway between Emmett and Horseshoe Bend	208-584-3371	\$10-20	All Year	18	55'	PV CC, DS, FR, HU, GR, HA, LP, MA, PT, PL, PS, RS, SH, SL, SP, TN, WF
---	--------------	---------	----------	----	-----	--

TETONIA**N-9**

Teton Peaks Lodge & RV 2901 Egbert Ave. Hwy 33, 7 mi. N of Driggs	208-456-2969	\$	All Year	22	70'	PV CC, DR, DS, HU, GR, HA, LN, PT, PL, PS, RS, SH, SL, TN, WF
--	--------------	----	----------	----	-----	--

THATCHER**Q-8**

Maple Grove Wellness Springs 11386 N Oneida Narrows Rd., Hwy 34 to 13800 N Rd, immed. R on Maple Grove Rd, S 3.1 mi., R at Y	208-851-2126	\$15	All Year	15		PV CB, CC, DR, FR, LA, PT, RS, SH, SL, SP, TN, WA
---	--------------	------	----------	----	--	--

TWIN FALLS**Q-4**

Anderson Camp 1188 E 990 S I-84 Exit 182, turn N, then turn R onto frontage road (Tipperary Rd) apx. .5 mi., L at gas station	208-825-9800 888-480-9400	\$22-32	All Year	140		PV CB, CC, DR, DS, FR, HU, LN, LP, MM, PT, PL, PS, RS, SH, SL, SP, TN, WF
Creekside Court 146 Addison Ave W	208-733-8841	\$17	All Year	35	35'	PV CC, HU, PT
★ OREGON TRAIL CAMPGROUND 2733 Kimberly Rd. I-84, Exit 173 (Blue Lakes Blvd), S to Hwy 30 (Kimberly Rd), L apx. 1.5 mi.	208-733-0853	\$30-40	All Year	84	48'	PV CH, CC, DR, HU, LN, MA, PT, PL, PS, RS, SH, SL, WF
Pettit. E 8 mi. on Hwy 50/30, S 29 mi. on Rock Creek Rd (Cty Rd G3/FS Rd 515).	208-678-0430	\$5	Sum-Fall	9	22'	FS DR, VT
Rock Creek RV Park 797 Addison Ave W	208-539-3423	\$15	Spr-Fall	25	44'	CC PT, PS
Twin Falls 93 RV Park 2404 E 3830 N .5 mi. S of Hwy 30/93 Jct on 93 S	208-326-5092	\$38-42	All Year	28	70'	PV CH, CC, DR, HU, LN, LP, MA, PT, PS, RS, SH, SL, WF

More Twin Falls

SNRA: Sawtooth National Recreation Area

AUTHENTIC ADVENTURE




- Interpretive exhibits featuring local history, geography, attractions and activities
- Recreation, visitor and local business information
- Unique Idaho products and souvenirs
- Snake River Canyon rim trail access
- Picturesque canyon views

OPEN 7 DAYS A WEEK

Address: 2015 Neilsen Point Place
(South rim of the Snake River Canyon)
Twin Falls, Idaho 83301



VisitSouthIdaho.com

More Twin Falls 

★ TWIN FALLS/JEROME KOA 208-324-4169 \$31-80 Spr-Fall 92 80' PV
 441 S Liberty Lane 800-562-4169 CB, CH, CC, DR, DS, FR, HU, GR,
 I-84 Exit 173 N, 1 mi. LN, LP, MM, PT, PA, PL, PS, RS,
 SH, SL, SP, TN, WF

Twin Falls/Jerome

441 S. Liberty Lane • Jerome, ID 83338



1 mi. N of I-84 (Exit 173) OR 5 mi. N. of Twin Falls on US 93

208-324-4169 • www.twinfallskoa.com

Swimming pool • Laundry • Pet playground

Convenience store: beer/wine, souvenirs, firewood, propane

RV sites • Deluxe cabins • Log cabins • Tent sites

NEW: private showers & restrooms



Free WiFi & Cable TV

While you're here:

- Visit Shoshone Falls, the "Niagara of the West"
- Walk the Perrine Bridge and see daredevil BASE jumpers take the 486-foot drop



VisitSouthIdaho.com



On the way or stay,
we are your ideal



Centrally located: 5 hrs from West Yellowstone,
8 hrs from Las Vegas, and 4 hrs from Salt Lake City

Golf in the Northwest

golfintheNW.com

Your guide
to the best golf
in Idaho and the NW

TWIN FALLS (Continued)

Q-4


Village of Trees RV Resort

274 Hwy 25 • Declo, ID 83323 • Exit 216 on I-84

www.villageoftreesrvresort.com

208-654-2133 • 800-777-9121

Large Pull-Thru Sites
Located on the Snake River



See listing in Declo, Idaho

Come Rest, Relax & Renew with us!

VICTOR

N-9

Mike Harris 4 mi. SE on Hwy 31	208-354-2312	\$10-18	Spr-Fall	11	30'	FS DR, FR, HA, PT, PS, RS, SL, TN, VT
Pine Creek 6.5 mi. W on Hwy 31	208-354-2312	\$10-18	Spr-Fall	11	30'	FS FR, HA, PT, SL, TN, VT
Teton Valley Campground 1208 Hwy 31 1 mi. W on Hwy 31	208-787-2647 877-787-3036	\$32-52	Spr-Fall	70	45'	PV CB, CC, DR, DS, FR, HU, GR, LN, MA, PT, PL, PS, RS, SH, SL, SP, TN, WF
Trail Creek 6 mi. SE on Hwy 33	208-354-2312	\$10-18	Sum-Fall	11	20'	FS DR, FR, HA, PT, PS, SL, TN, VT

WALLACE

E-3

Lookout Pass Ski Area I-90 Exit 0, I-90 at the Idaho/Montana border	208-744-1301	\$	All Year	12		PV
Wallace RV Park 108 Nine Mile Rd. 1 blk. N of Wallace Depot	208-753-7121	\$30-35	Spr-Fall	41	45'	PV CB, CC, DR, DS, HU, HA, PT, PS, RS, SH, SL, TN, WF

WEIPPE				H-3	
Deyo Reservoir Campgrounds 204 Wood St. 3 mi. W on Hwy 11	208-435-4406	\$8-18	Sum	34	60' CC DR, FR, GR, HA, MA, PT, PS, RS, SL, TN, VT, WA
Irby's Blue Spruce Lodge 43 Lackey Rd.	208-435-4890	\$12-28	Spr-Fall	37	PV DR, DS, FR, GR, PT, PS, RS, SL, TN
Timberline Cafe & RV Park 1022 N Main St.	208-435-4763 866-284-6237	\$13	All Year	0	PV CB, CH, CC, DR, DS, HU, LN, LP, PT, RS, SH, SL, TN, WF
Watts RV Park 705 W Pierce Ave, Hwy 11	208-435-4140	\$20	All Year	6	PV DR, DS, HU, MA, PT, PS, TN
WEISER				M-1	
Gateway RV Park & Laundromat 229 E 7th St. Hwy 95, cross Weiser River Bridge, 2nd street on L	208-549-5457	\$25	All Year	26	40' PV CH, DR, DS, HU, LN, MA, PT, PS, RS, SH, SL, WF
Indianhead Motel & RV Park 747 Hillcrest Ave, Hwy 95, L at Indianhead Rd	208-549-0331	\$25	Spr-Fall	8	PV CC, HU, PT, PS, RS, SH, WF
Justrite Campground 12.5 mi. N on Hwy 95, then 9.5 mi. N on Cty Rd and FS Rd 009	208-549-4200	\$	Sum-Fall	4	FS
Mann Creek 14-day stay limit. Hwy 95, 18 mi. N of Weiser, near Mann Creek Reservoir	208-549-4217	\$10-15	Spr-Fall	13	45' BR DR, FR, HA, PT, RS, SL, TN, VT
★ MONROE CREEK CAMPGROUND & RV PARK 822 Hwy 95 1.5 mi. N of Weiser on Hwy 95. Mile Post 84.6	208-549-2026	\$14-29	All Year	76	90' PV CH, CC, DR, DS, HU, GR, LN, MM, PT, PL, PS, RS, SH, SL, TN, WF
Paradise Campground 12.5 mi. N on Hwy 95; 13 mi. NW on FS Rd 009	208-549-4200	\$	Spr-Fall	2	15' FS FR, PT, TN, VT
Spring Creek 12.5 mi. N on Hwy 95, 17 mi. N on City Rd & FS Rd #009	208-549-4200	\$10	Spr-Fall	14	30' FS DR, FR, HA, PT, RS, TN, VT
Steck Park 8 mi. W Cty. Rd 70, 1 mi. N Eaton Rd, 11 mi. W Olds Ferry Rd	208-384-3300	\$5-8	Spr-Fall	51	36' BL DR, DS, PT, PS, TN, VT, WA
WENDELL				Q-4	
Intermountain MH & RV Park 1894 N Frontage Rd., I-84, Exit 155 or 157	208-536-2301	\$18-28	Spr-Fall	25	40' PV DR, DS, HA, LN, LP, PS, RS, SH, SL, WF
WHITE BIRD				I-2	
Hammer Creek 1.5 mi. S on Hwy 95, 1.5 mi. N on Cty. Rd	208-962-3245	\$10	All Year	8	26' BL DR, DS, FR, HA, PT, TN, VT, WA
Hells Canyon Jet Boat Trips & Lodging 3252 Waterfront Dr. White Bird Exit off Hwy 95, L at stop sign, 1 mi.	208-839-2255 800-469-8757	\$10-40	All Year	24	60' PV CC, DR, FR, HU, GR, LN, PT, PL, RS, SH, SL, TN, WA, WF
North Slate Creek 10 mi. S on Hwy 95	208-962-3245	\$10	Spr-Fall	5	26' BL DR, DS, FR, HA, PT, PS, TN, WA
Pittsburg Campground 22 mi. SW of White Bird on Cty Rd 493	208-628-3916	\$8	All Year	28	FS DR, DS, FR, HA, PT, TN, VT
★ SWIFTWATER RV PARK 3154 Salmon River Ct Hwy 95: Hammer Creek/Pittsburgh Landing Exit, .5 mi., L before silver bridge. In town: 2 mi. S on Old Hwy 95, straight at Y	208-839-2700	\$10-50	All Year	54	55' PV CC, DR, DS, GR, LN, PT, PS, RS, SH, SL, TN, WA, WF
Upper Pittsburg Landing Hwy 95, 22 mi. on Cty Rd 493. Steep, 1-lane gravel road	208-628-3916	\$	All Year	5	FS FR, PT, TN, VT. Hike-in campsites.
WILDER				N-1	
Rivers Edge RV Park & Campground 28522 Lower Pleasant Rd., S off Hwy 95	208-285-7110	\$25-35	All Year	53	PV DR, FR, HU, LP, PT, PS, SH, SL, TN, WF
WINCHESTER				H-2	
Winchester Lake State Park 1 mi. W on Hwy 95	208-924-7563	\$12-70	All Year	73	40' SP CC, DR, DS, FR, HU, GR, HA, PT, PA, PL, PS, RS, SH, SL, TN, VT, WA, WF, YT
WORLEY				E-1	
Coeur d'Alene Casino Resort Hotel 37914 South Nukwalqw, Hwy 95	800-523-2464 800-523-2464	\$20	All Year	30	PV
Sun Meadow Family Nudist Resort 30400 S Sunray Trail	208-686-8686	\$17-19	All Year	47	PV HU, PA, PL, SP, WF
YELLOW PINE				K-3	
Alpine Village Lodge Yellow Pine	208-385-0271	\$15	All Year	8	34' PV DR, HU, PT, RS, SH, SL
Golden Gate 2 mi. S on FS Rd 413	208-382-7400	\$	Sum-Fall	9	22' FS FR, VT
Mary's Cabins Center of town	208-633-6677	\$25	All Year	14	PV CB, HU, LN, SH
Murph's RV Park .25 mi. NE on Big Creek-Stibnite Rd	208-633-6677	\$25	Spr-Fall	14	PV DR, HU, LN, PL, RS, SH, TN
Pen Basin 30 mi. S on FS Rd 413, 3 mi. S on FS Rd 579	208-382-7400	\$	Sum-Fall	6	22' FS FR, VT
Yellow Pine Campground 1 mi. S on FS Rd 413	208-382-7400	\$	Sum-Fall	14	22' FS DR, FR, VT
Zena Creek Ranch 3134 Lick Creek Rd.	208-442-2522	\$20	Sum-Fall	6	PV DR, DS, FR, HU, PT, PS

Although due diligence has been taken in the preparation of this publication, IRVCA cannot guarantee the completeness or accuracy of the information. All matters of distribution, contents, and corrections should be directed to IRVCA.

YOU MUST CONTACT CAMPGROUNDS DIRECTLY FOR CURRENT RATES, AVAILABILITY & RESERVATIONS.



◆ **Guaranteed Best Pricing** ◆

Over 500 New & Used Choices! 30 Acres of Boats,
Gas & Diesel Motorhomes, Travel Trailers,
5th Wheels & More!

WINNEBAGO

ROADTREK



HOLIDAY RAMBLER



MONACO



Pleasure-Way



FLEETWOOD RV



10% OFF YOUR NEXT SERVICE BILL OR PARTS ORDER

Mention coupon code "RV15" and receive either 10% off
your next service bill or 10% off your next parts order at

Dennis Dillon RV & Marine Center!

Coupon not valid with any other offer. Coupon is for either a service or parts order, not both.
One coupon per visit. You must mention the coupon code at time of service scheduling. Limit
one coupon per person. Coupon does not apply to prior purchases.

Other restrictions may apply. Void where prohibited.

5400 Garden Grove Blvd.
Westminster, CA 92683
(714) 890-1444

6772 Targee St.
Boise, ID 83709
(208) 562-8901

DDR.V.COM



Lake Cascade Recreation Area

**UNCROWDED – AFFORDABLE
GENUINELY FRIENDLY**

70 Miles North of Boise on Scenic Byway - Hwy 55
6 x 25 Mile Uncrowded Lake • State-of-the-Art Restored Theater
Bike, Off-Road, Hiking, Snowmobile Trails • Lake and River Fishing
Quality Golf • Bird Watching • Scenic Photography
World-Class Whitewater Park with Exhibits
Rafting and Kayaking • Fairs, Festivals and Special Events
290 PRIVATE RV SITES / 330 PUBLIC SITES



★ CASCADE

★ BOISE



HIKING • BIKING • FISHING • BOATING • KAYAKING
GOLFING • TRAILS • HOT SPRINGS • RAFTING
Literally hundreds of things to see or do!
Unless... you just want to relax.



208-382-3833

www.CascadeChamber.com