



Railway Track and Signalling

**JHR
NSW Country Regional Network**

Section: South

Go to page 2 for index

G F Vincent 2012

Last Revision
19 July 2021

Drawings: 1267, 72, 73



CRN SOUTH TRACK & SIGNAL INDEX

Page	Drawing	Section
1	Cover	<i>CRN South</i>
2		Index
3	<i>Sect. K3</i>	<i>Canberra Branch</i>
4	N269	Joppa Junction (<i>ARTC - DIN</i>)
5	N1241	Tarago
6	N1242	Bungendore
7	N1243	Queanbeyan
8	C1244	Canberra (ACT)
9	<i>Sect. K4</i>	<i>Lake Cargellico Branch</i>
10	N1251	Bardmedman
11	N1252	Wyalong - Calleen
12	N1253	Girral - Ungarie
13	N1254	Youngareen - Narhadan
14	N1255	Weja - Lake Cargellico
15	<i>Sect. K5</i>	<i>Hillston Branch</i>
16	N298	Stockinbingal (<i>ARTC - DIN</i>)
17	N1261	Stockinbingal AWB - Combaning
18	N1262	Temora Sub-Terminal - Temora
19	N1263	Temora West - Ariah Park
20	N1264	Mirrool - Ardelthan
21	N1265	Kamarah - Barellan
22	N1266	Caroolgan - Yenda
23	N1267	Griffith
24	N1268	Tharbogang - Goolgowi
25	N1269	Merriwagga - Hillston

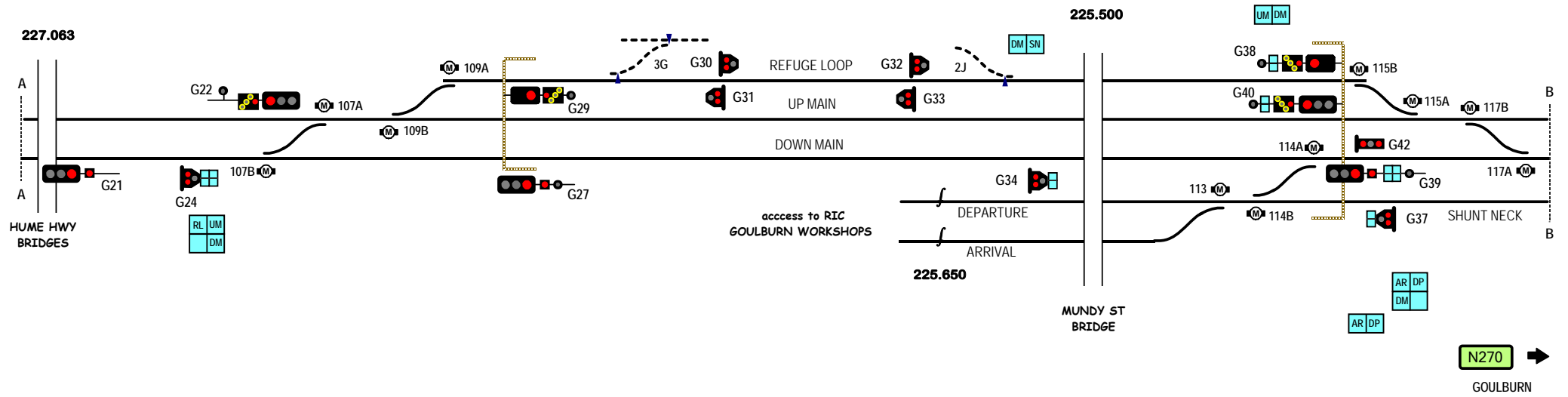
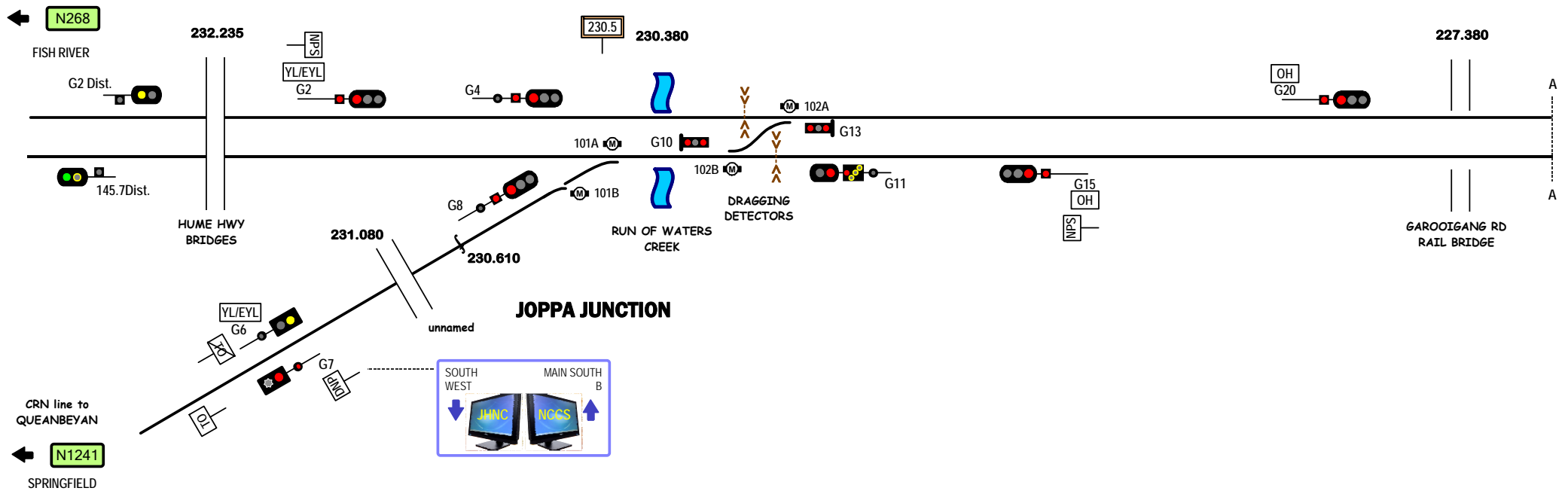
Page	Drawing	Section
26	<i>Sect. K6</i>	<i>Griffith Branch</i>
27	N259	Junee (<i>ARTC - DIN</i>)
28	N1271	Junee Sub Terminal - Marrar
29	N1272	Coolamon ABA - Brushwood
30	N1273	Ganmain - Grong Grong
31	N1274	Narranderra
32	N1275	Yanco - Leeton
33	N1275	Murrami - Wumbulgal
34	<i>Sect K7</i>	<i>Boree Creek Branch</i>
35	N254	The Rock (<i>ARTC DIN</i>)
36	N1281	The Rock ABA - Boree Creek

LINE	Canberra Branch
SECTION	Joppa Junction - Canberra
PAGES	1241-1244

New South Wales *CRN*

 Home
 Another Line





Signal Locations

Home Support

© 2008 G F Vincent

STANDARD GAUGE TRACK
JOPPA JUNCTION - GOULBURN SOUTH

ARTC line
SYDNEY-ALBURY
← **N269**
JOPPA JUNCTION

238.820
[ID351]

CURRAWONG RD

(KOMUNGLA)

SPRINGFIELD
244.000

246.3

246.000

246.500

SPRINGFIELD BP

250.455

INVERLOCHY RD

(INVERLOCHY)

248.500
SPRINGFIELD

254.597

COVAN CREEK RD

COVAN CREEK RD

255.766

MULWAREE RIVER (trib.)

MULWAREE RIVER (trib.)

256.158

TARAGO ST

TARAGO ST

(LAKE BATHURST)

TARAGO

256.540

258.644

259.998

51

51A

938m.

262.5

MAIN

LOOP

TARAGO

263.267
[ID353]

GOULBURN ST

264.439

CRISPS CREEK

264.6

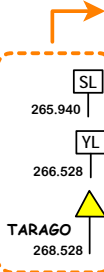
No.1 SIDING

No.2 SIDING

CRISPS CREEK

2B

B



N1242 →

MT FAIRY

Signal Locations
Home Support

© 2010 G F Vincent

STANDARD GAUGE TRACK
(JOPPA JUNCTION) - CRISPS CREEK

N1241

N1241
←
CRISPS CREEK

MT FAIRY
↑
272.600

274.700
274.700
private rd
275.380

276.925
MT FAIRY RD

277.400
MT FAIRY
↓

MOUNT FAIRY BP
275.0

BUNGENDORE
↑
289.986

291.986
292.486

J
2J

293.5

LOOP
MAIN

293.625
[ID355]
PLX

X
MALBON ST
(KINGS HWY)

2F

605m.

2B
B

294.655

295.677
[ID357]

CAPTAINS FLAT RD
(HOSKINTOWN RD)

297.000

298.699
BUNGENDORE
↓
N1243
→
BURBONG

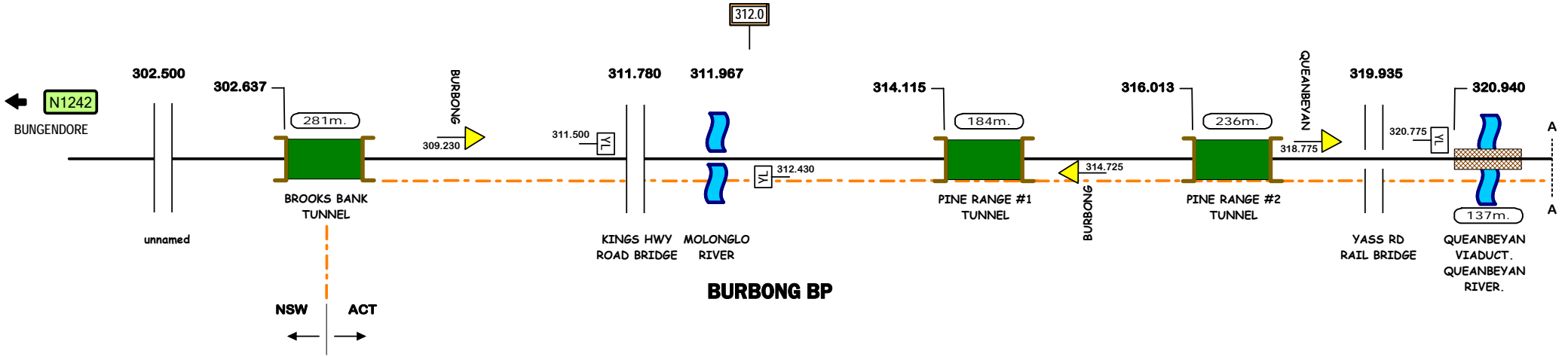
BUNGENDORE

Signal Locations
Home Support

© 2010 G F Vincent

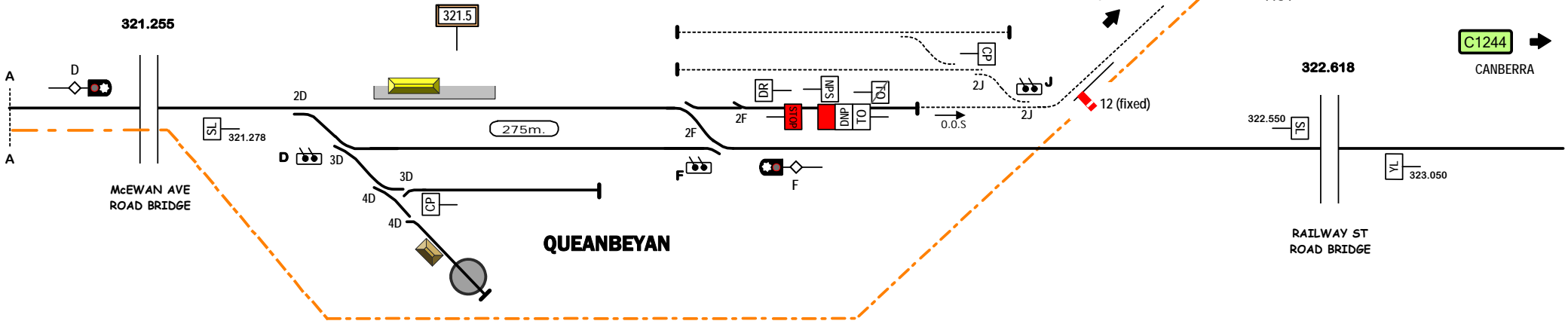
STANDARD GAUGE TRACK
MT FAIRY - BUNGENDORE

N1242



BURBONG BP

DO NOT PROCEED PAST THIS POINT WITHOUT THE AUTHORITY OF ARHS AND DRIVERS MUST BE IN POSSESSION OF TRAIN STAFF



QUEANBEYAN

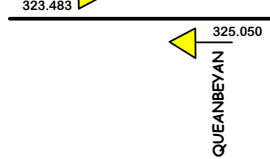
BURBONG - QUEANBEYAN

Signal Locations	
Home	Support

N1243

QUEANBEYAN

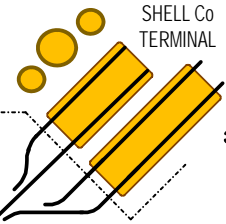
CANBERRA



326.431

SOUTH SHUNT

NORTH SHUNT



327.820

327.944

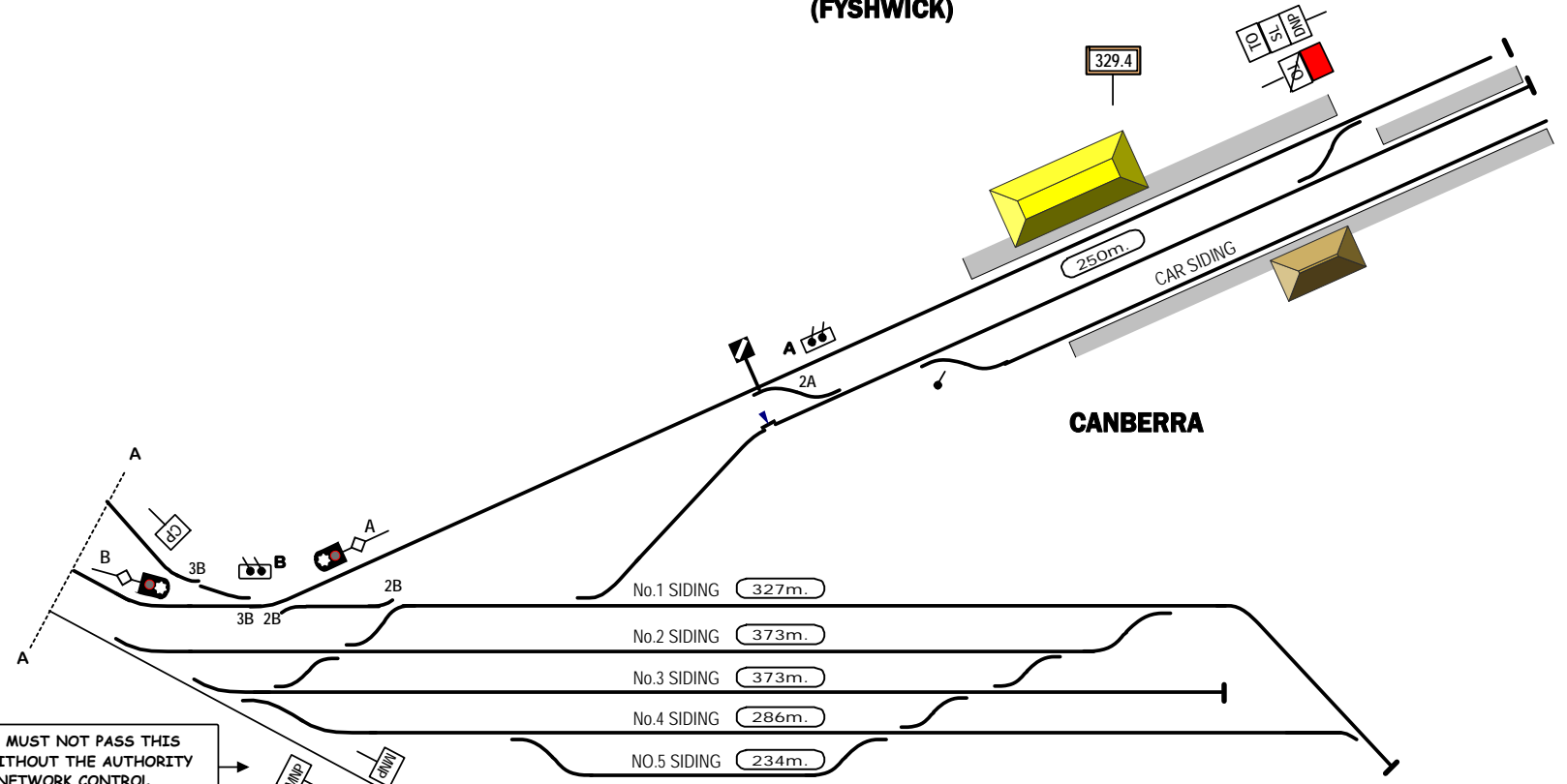
IPSWICH ST ROAD BRIDGE

MONARO HWY ROAD BRIDGE

JERRABOMBERRA CREEK

A

(FYSHWICK)



TRAINS MUST NOT PASS THIS POINT WITHOUT THE AUTHORITY OF NETWORK CONTROL

TRAINS MUST NOT PASS THIS POINT WITHOUT THE AUTHORITY OF ARHS

Signal Locations

Home Support

© 2010 G F Vincent

STANDARD GAUGE TRACK
FYSHWICK - CANBERRA

C1244

LINE	Lake Cargelligo Branch
SECTION	Temora -- Lake Cargelligo / Narahdan
PAGES	1251-1255

New South Wales *CRN*



Home

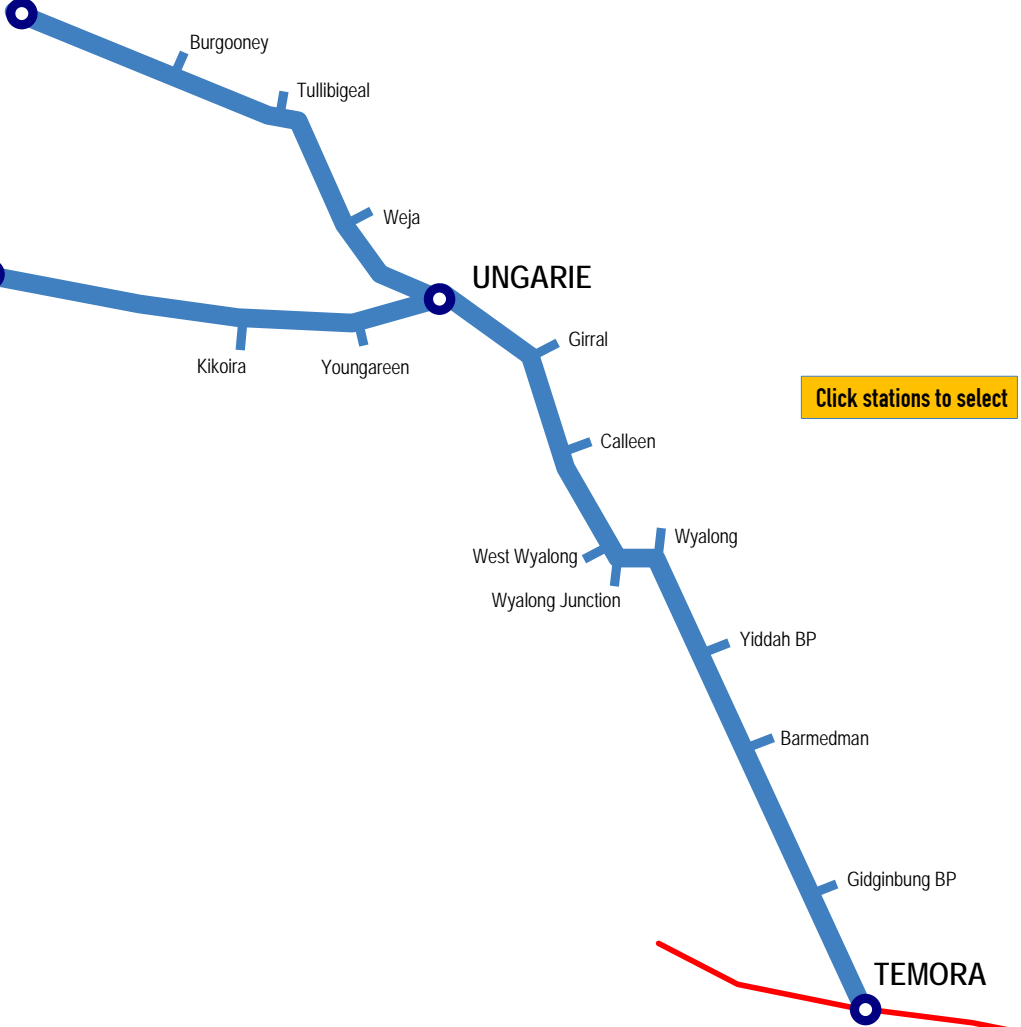
Another Line

LAKE CARGELLIGO

NARAHDAN

UNGARIE

TEMORA



Click stations to select

Griffith - Stockinbingal Line

GIDGINBUNG BP

507.8

507.707

N1262

TEMORA



507.500

FIELDS RD

YL 508.000

510.000



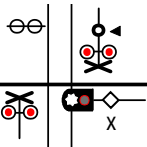
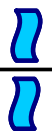
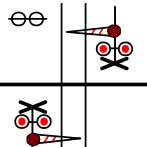
517.996 [ID268]

519.966


524.866 [ID242]

525.823

CRN line to RANKIN SPRINGS(closed)



529.107



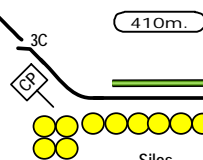
GOLDFIELDS WAY

(REEFTON)

BARMEDMAN CREEK

GOLDFIELDS WAY

2C



3D

MARY GILMORE WAY

2E

Perway siding

YL 527.122

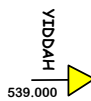
BARMEDMAN

541.3

541.467

539.132

539.781



YL 541.000

YL 541.506



N1252

WYALONG



OLD YIDDAH SOUTH RD

HOLLAND'S LN

private rd

YIDDAH BP

STANDARD GAUGE TRACK

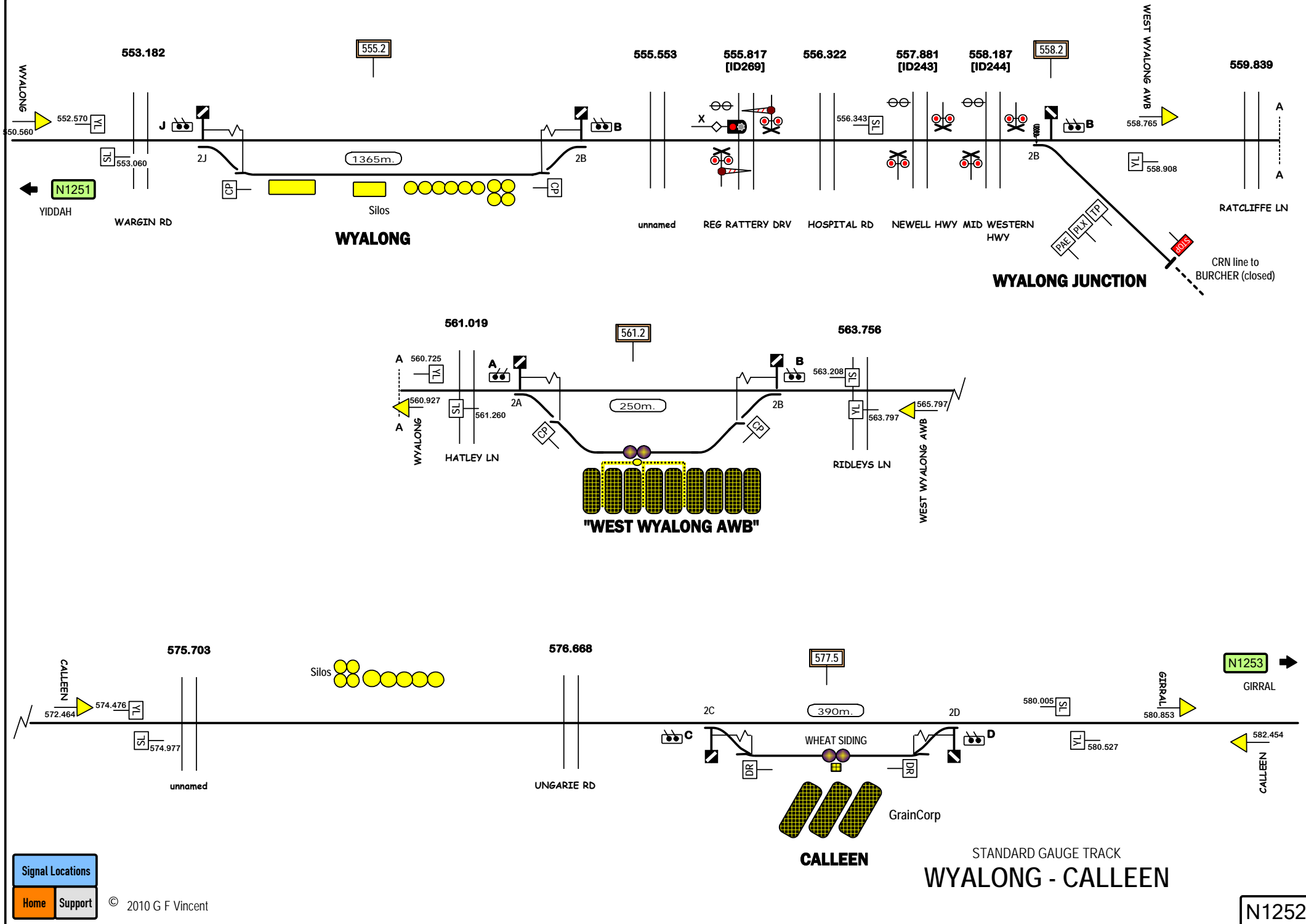
GIDGINBUNG - YIDDAH

Signal Locations

Home Support

© 2010 G F Vincent

N1251



Signal Locations

Home Support

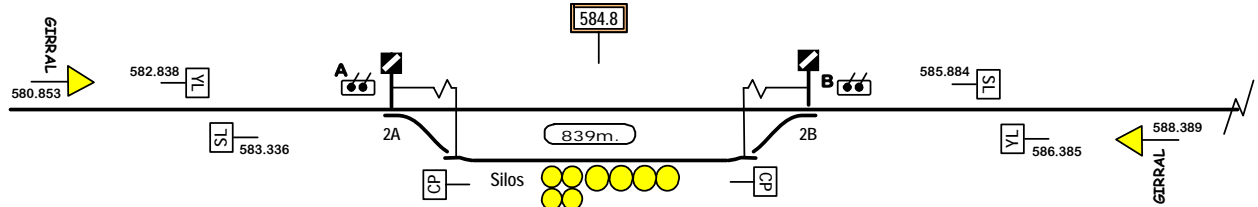
© 2010 G F Vincent

STANDARD GAUGE TRACK
WYALONG - CALLEEN

N1252

N1252

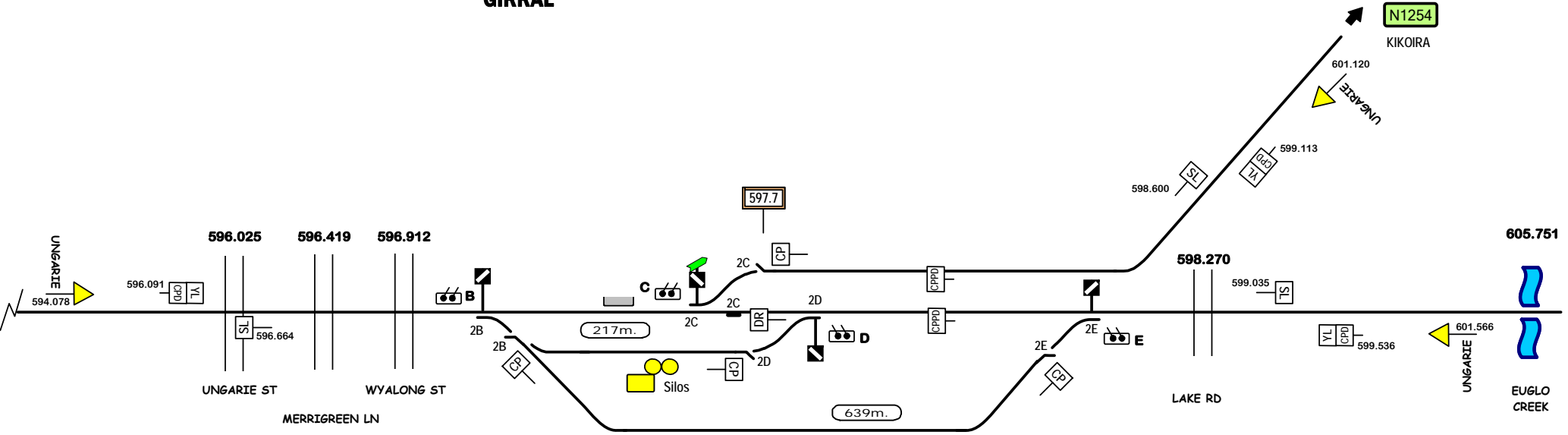
CALLEEN



GIRRAL

N1254

KIKOIRA



UNGARIE

N1255

WEJA

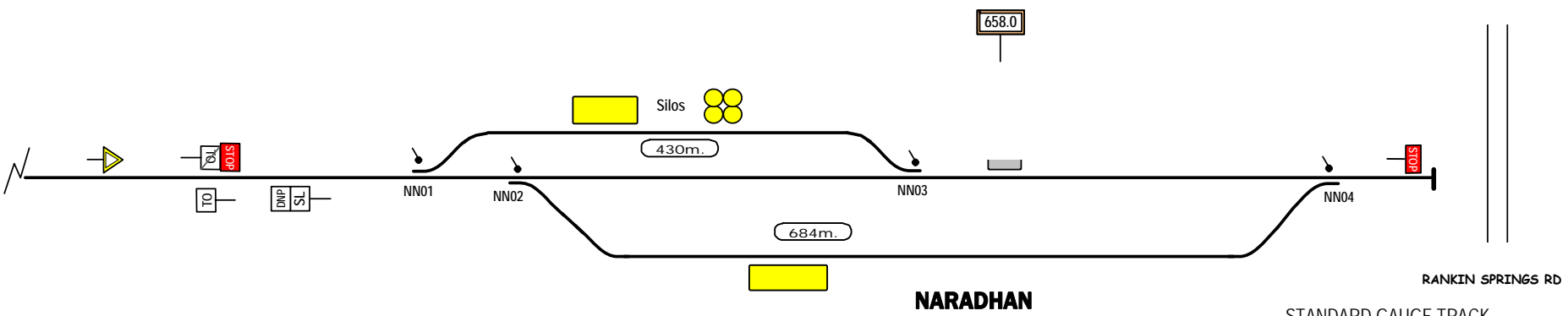
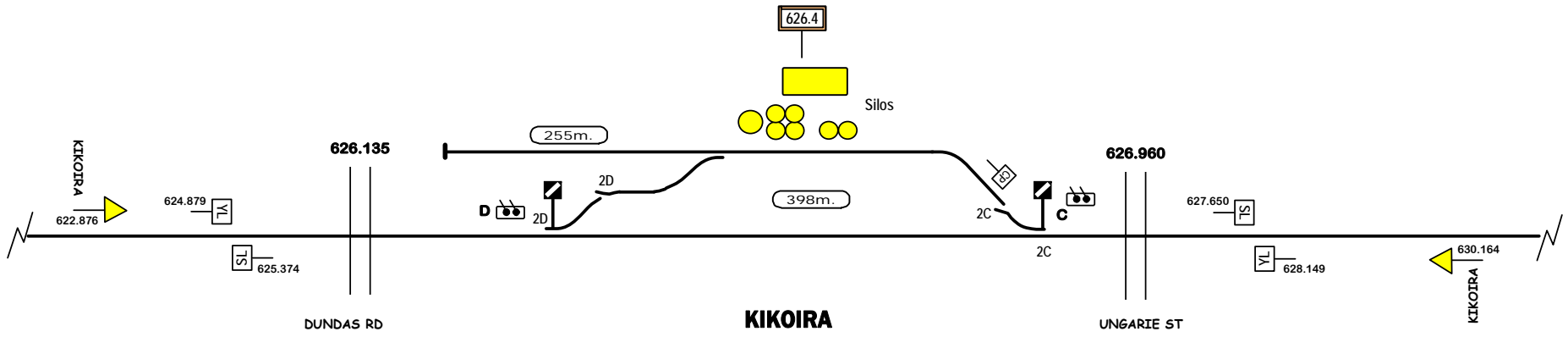
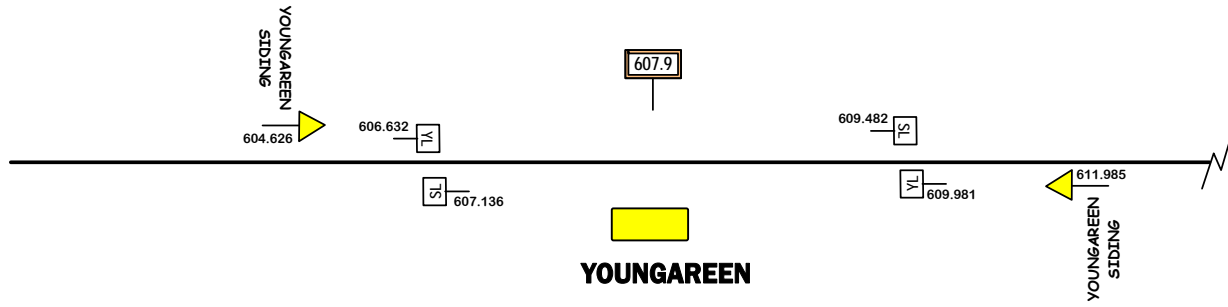
Signal Locations

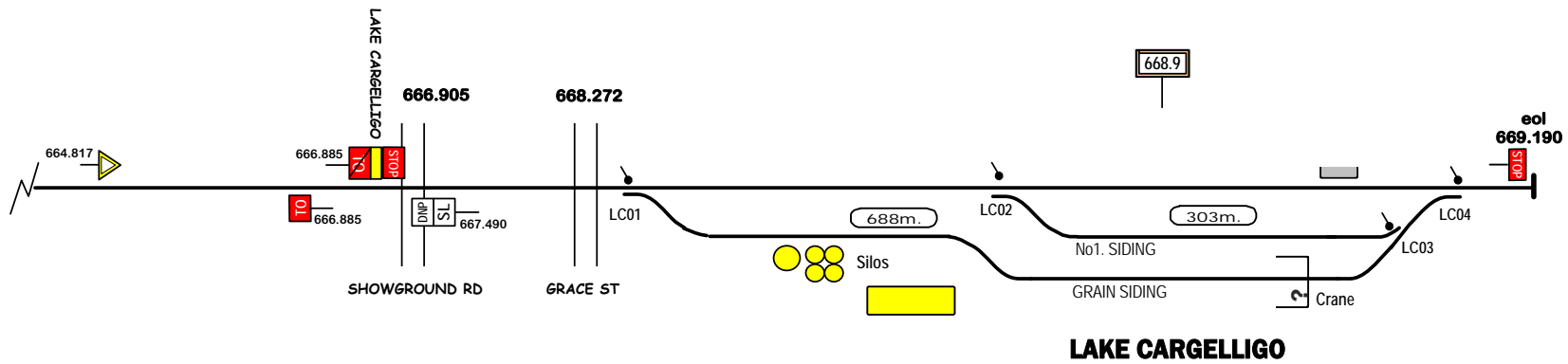
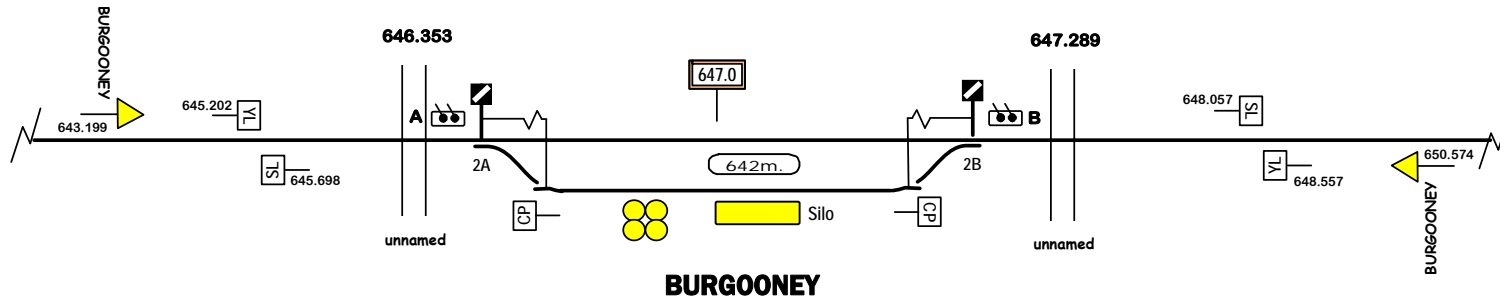
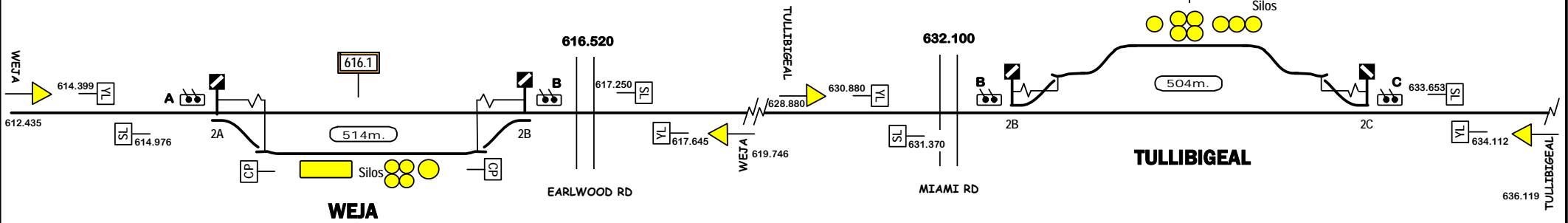
Home Support

© 2010 G F Vincent

STANDARD GAUGE TRACK
GIRRAL - UNGARIE

N1253





LINE	Hillston Branch
SECTION	Stockinbingal - Hillston
PAGES	1260 -1266

New South Wales *CRN*



Home



Another Line

HILLSTON



Merriwagga

Goolgowi

Tabitta

Tharbogang

GRIFFITH



Yenda

Junee Line

Binya

Caroolgan

Barellan

Moombooldool

Kamarah

Beckom

Ardlethan

Mirrool

Ariah Park

Quandary

Lake Cargelligo Line

Pucawan

Temora West

TEMORA

Temora Sub-terminal

Combaring

Stockinbingal AWB

Parkes ARTC DIN Line

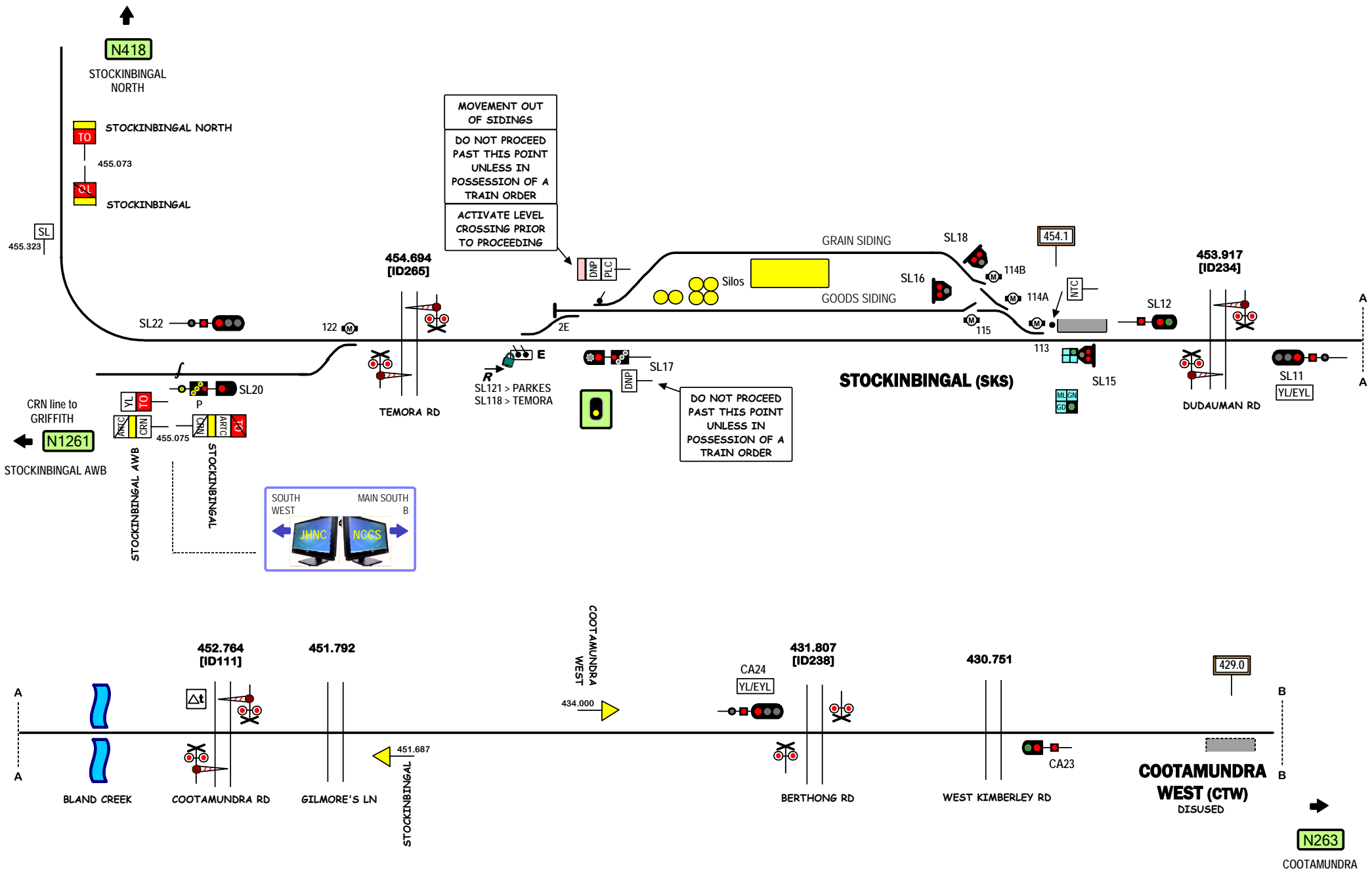
STOCKINBINBGAL

Cootamundra
ARTC DIN Line

"7 Day Notice" Line
This line is not regularly patrolled,
and requires 7 days advance notice
for proposed traffic movement


Click stations to select

Section K5



MOVEMENT OUT OF SIDINGS
DO NOT PROCEED PAST THIS POINT UNLESS IN POSSESSION OF A TRAIN ORDER
ACTIVATE LEVEL CROSSING PRIOR TO PROCEEDING

DO NOT PROCEED PAST THIS POINT UNLESS IN POSSESSION OF A TRAIN ORDER



Signal Locations

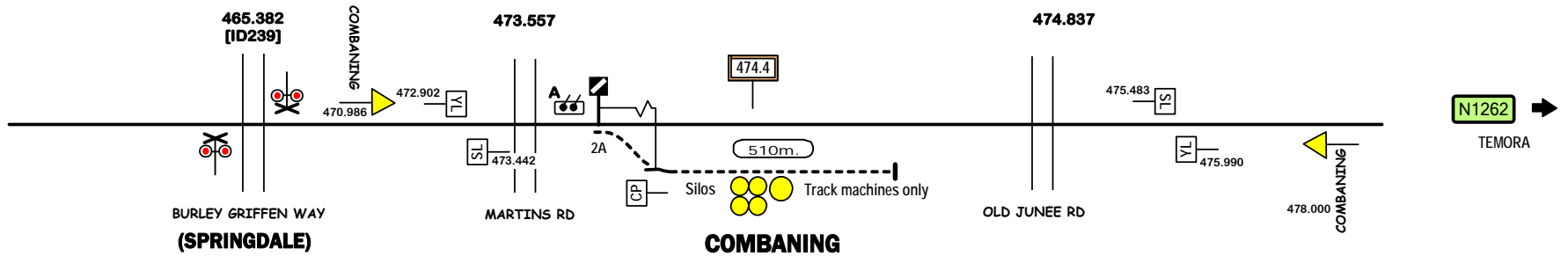
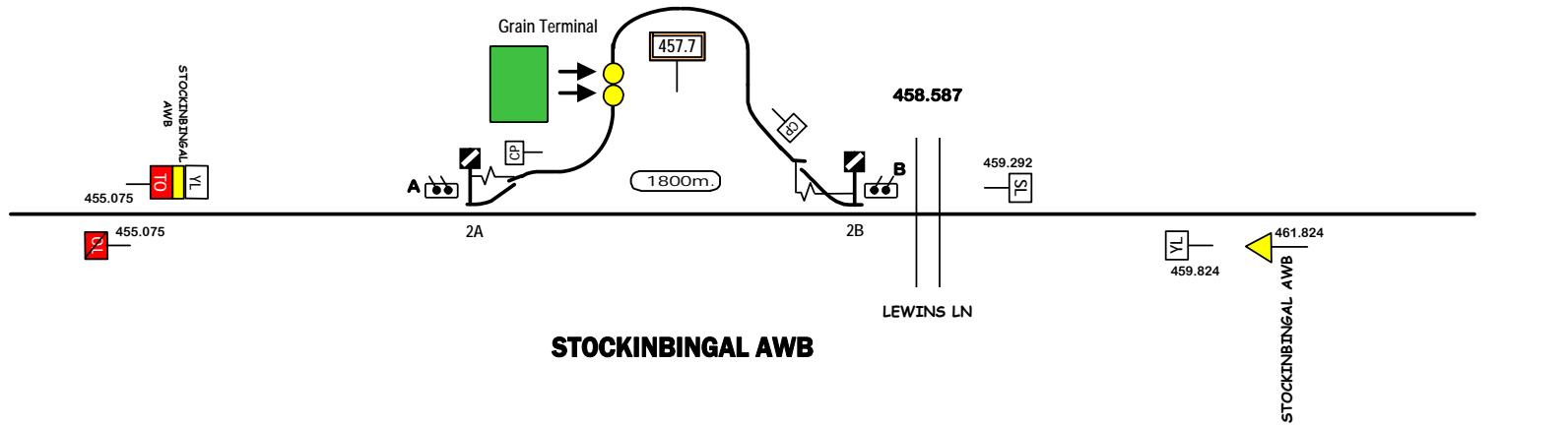
Home Support

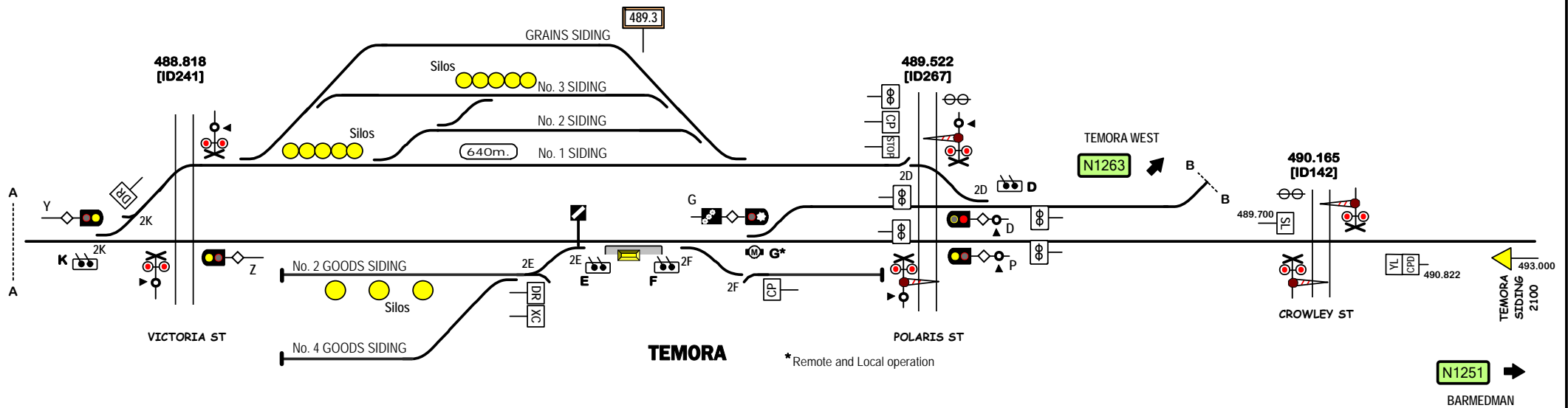
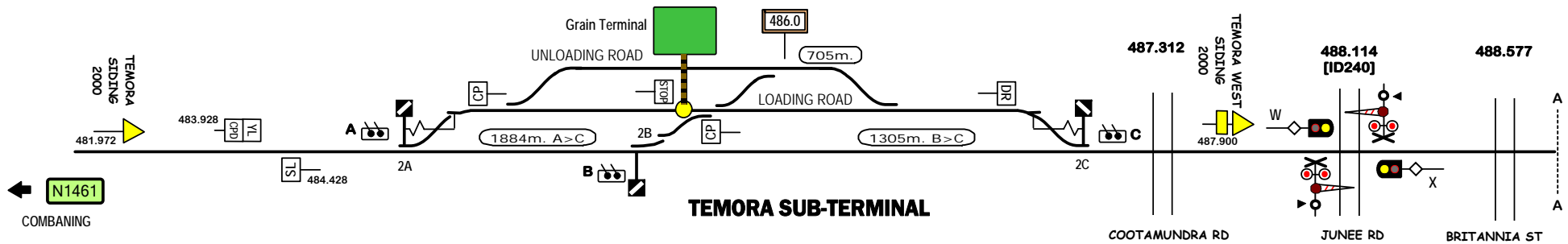
© 2019 G F Vincent

STANDARD GAUGE TRACK
STOCKINBINGAL - COOTAMUNDRA WEST

N298

ARTC Lease
PARKES -
COOTAMUNDRA line
← N418
STOCKINBINGAL



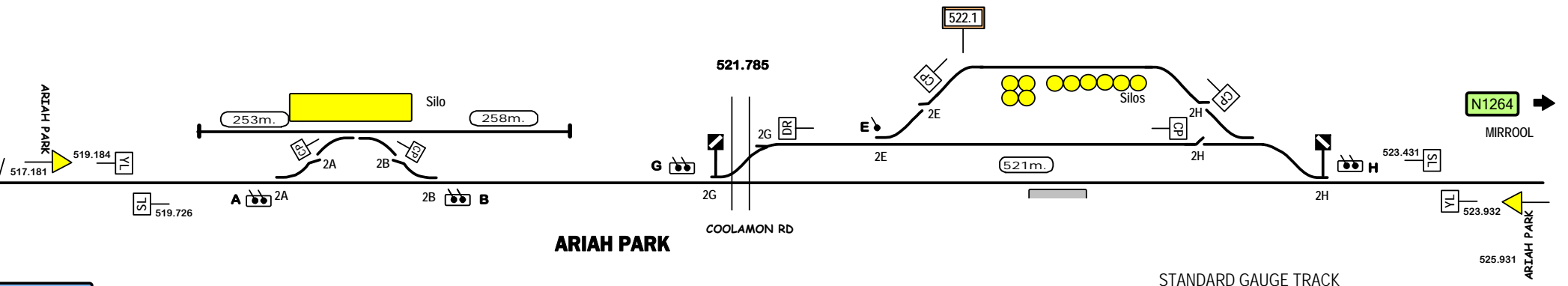
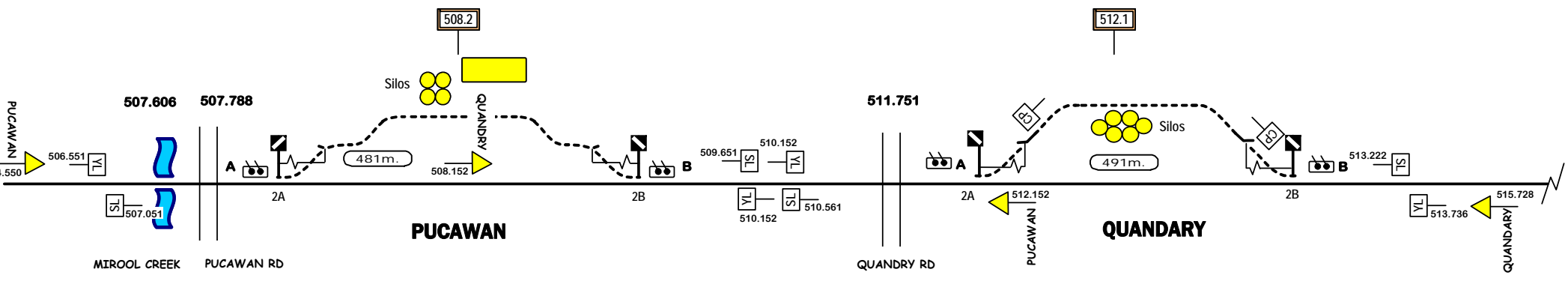
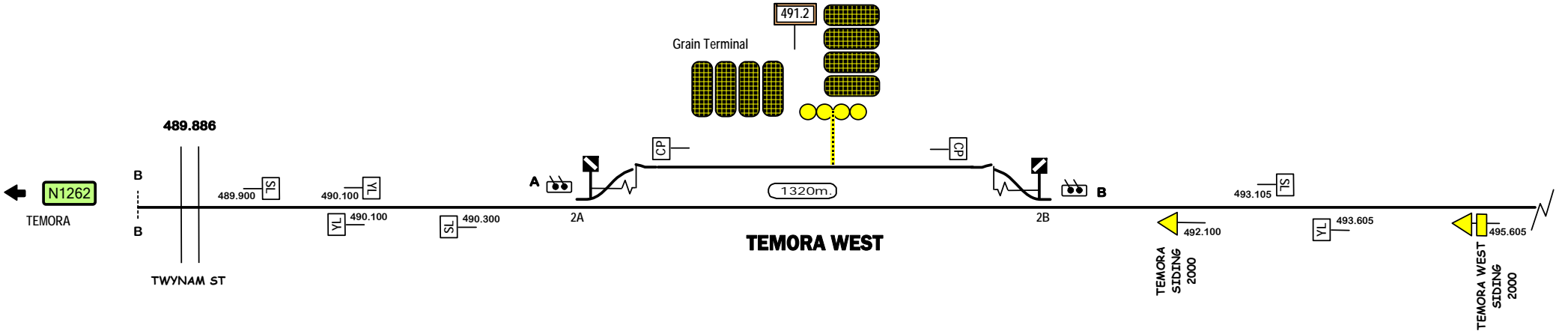


Signal Locations
Home
Support

© 2010 G F Vincent

STANDARD GAUGE TRACK
TEMORA SUB-TERMINAL - TEMORA

N1262



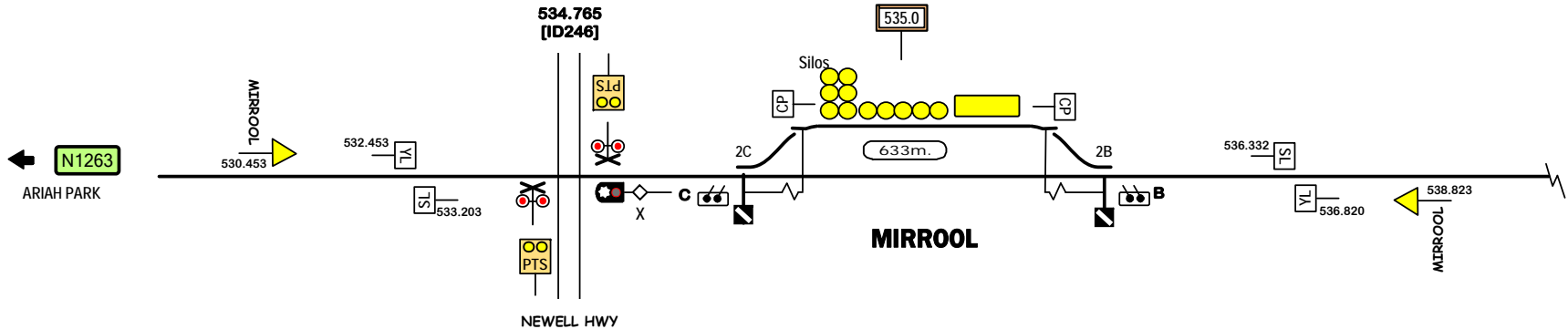
Signal Locations

Home Support

© 2010 G F Vincent

STANDARD GAUGE TRACK
TEMORA WEST - ARIAH PARK

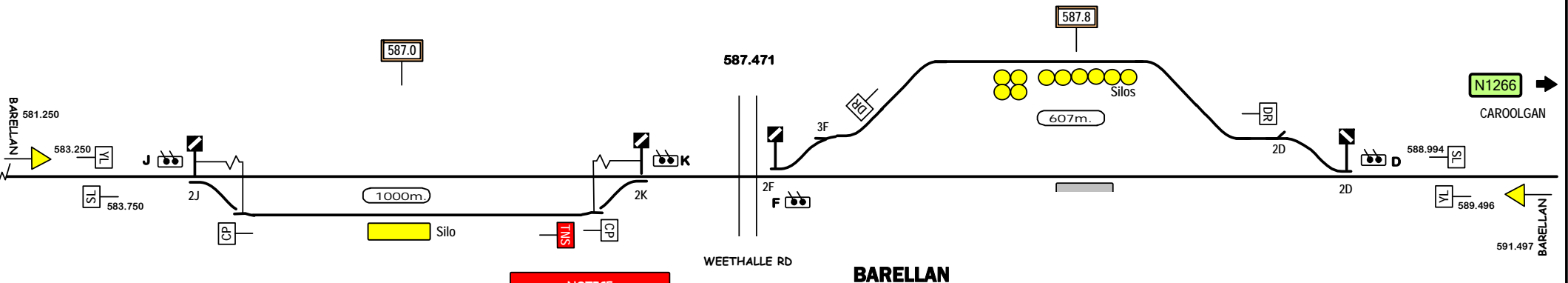
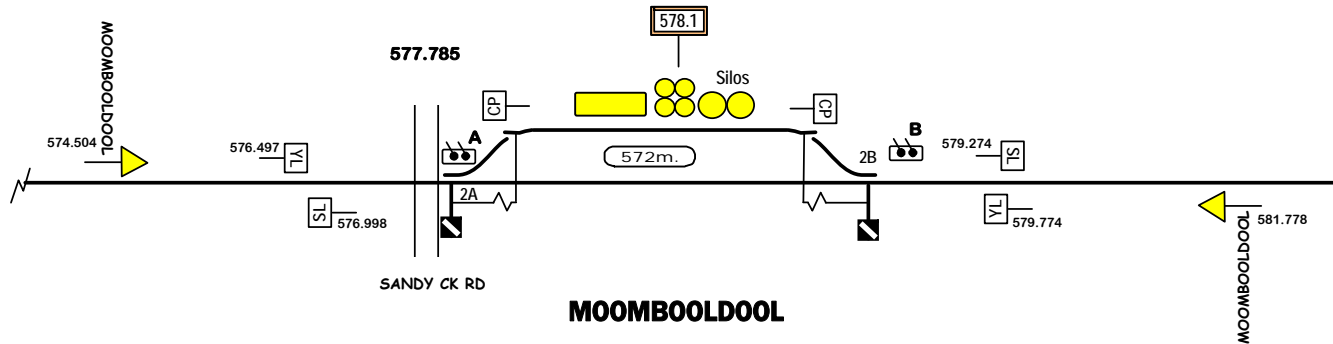
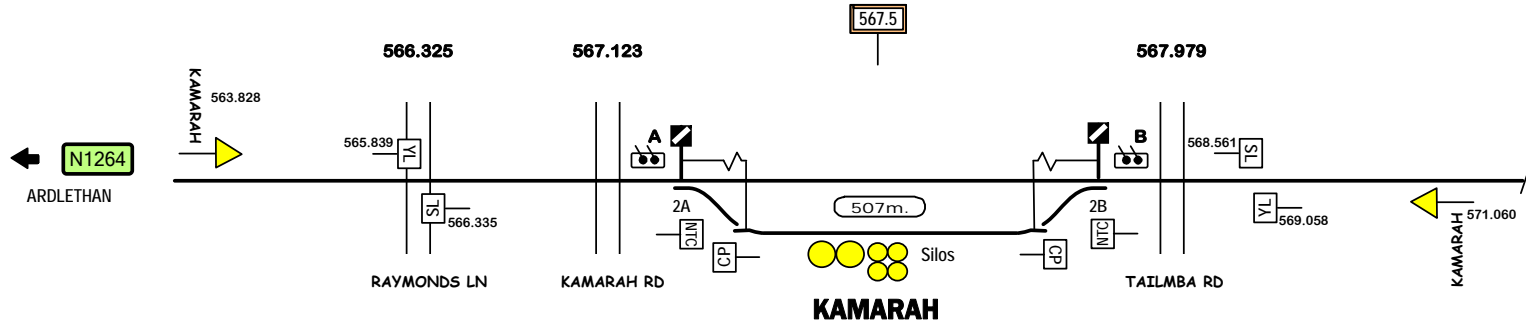
N1263



© 2010 G F Vincent

STANDARD GAUGE TRACK
MIRROOL - ARDLETHAN

N1264



NOTICE
 TRAINS OR WAGONS
 ARE NOT TO STAND
 BETWEEN THIS SIGN AND
 THE LEVEL CROSSING

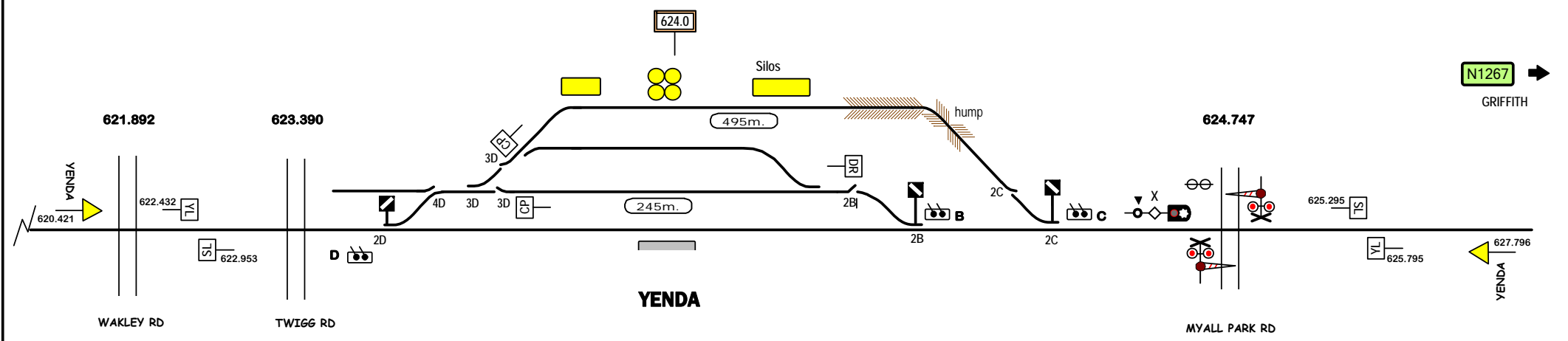
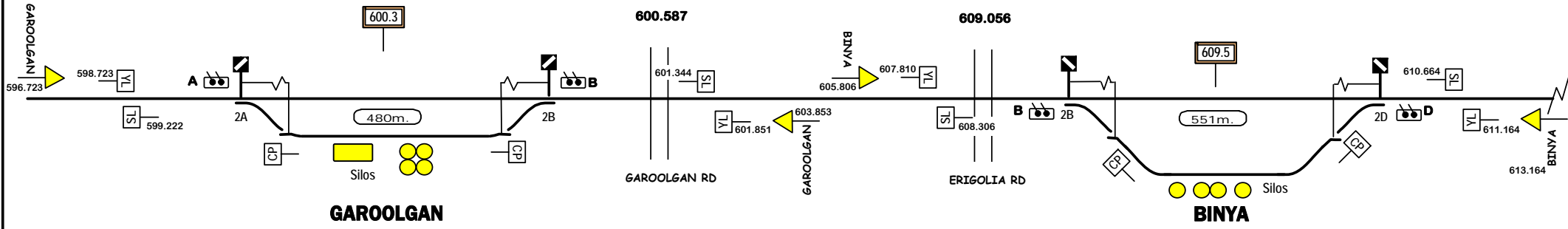
Signal Locations

Home Support

STANDARD GAUGE TRACK
ARDLETHAN - BARELLAN

N1265

BARELLAN



N1267

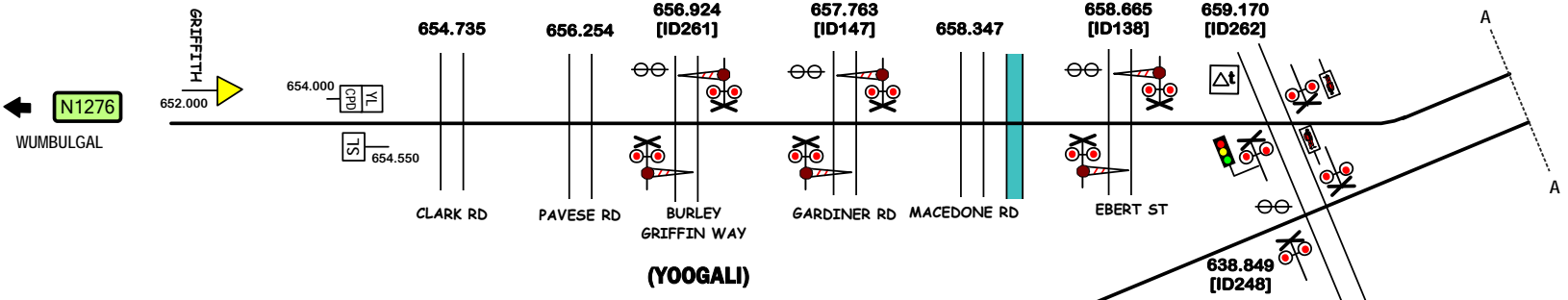
GRIFFITH

Signal Locations	
Home	Support

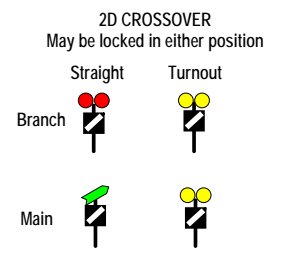
© 2010 G F Vincent

STANDARD GAUGE TRACK
GAROOLGAN - YENDA

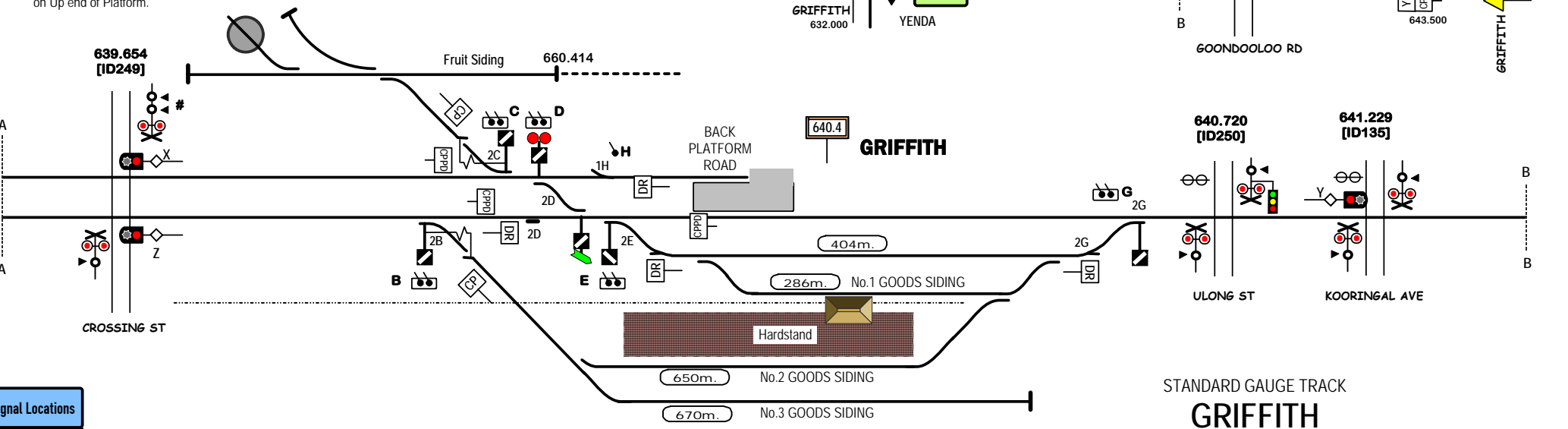
N1266



(YOOGALI)

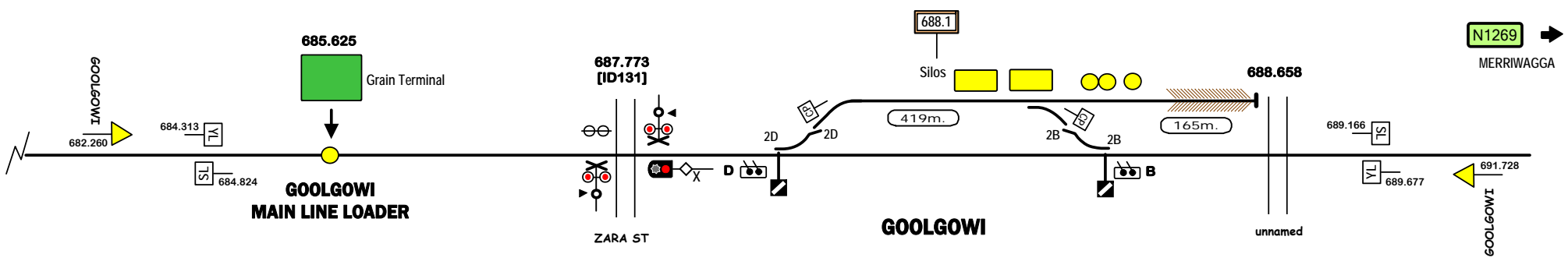
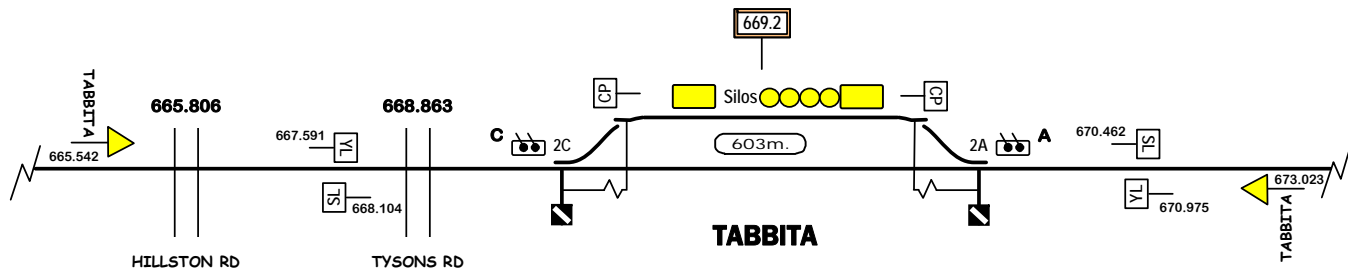
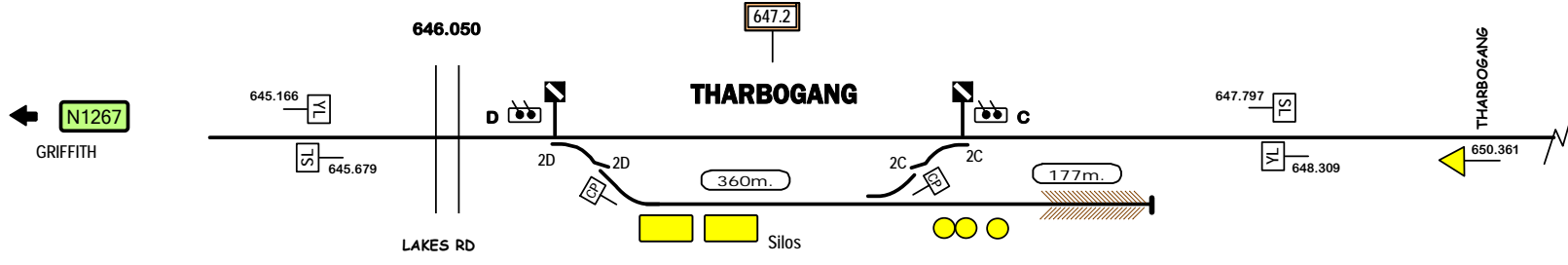


Separate buttons for MLI X & MLI Y.
Duplicate buttons located at Ulong St.
Separate button for MLI X also located on Up end of Platform.



STANDARD GAUGE TRACK
GRIFFITH

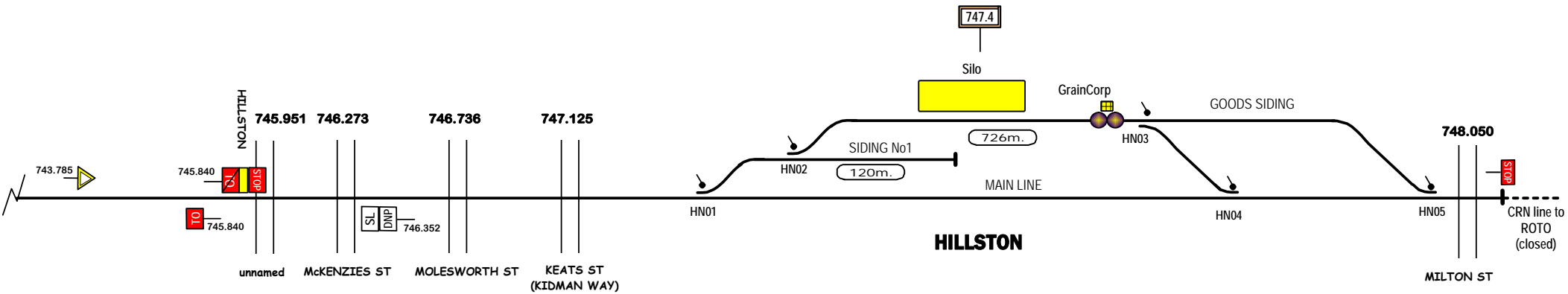
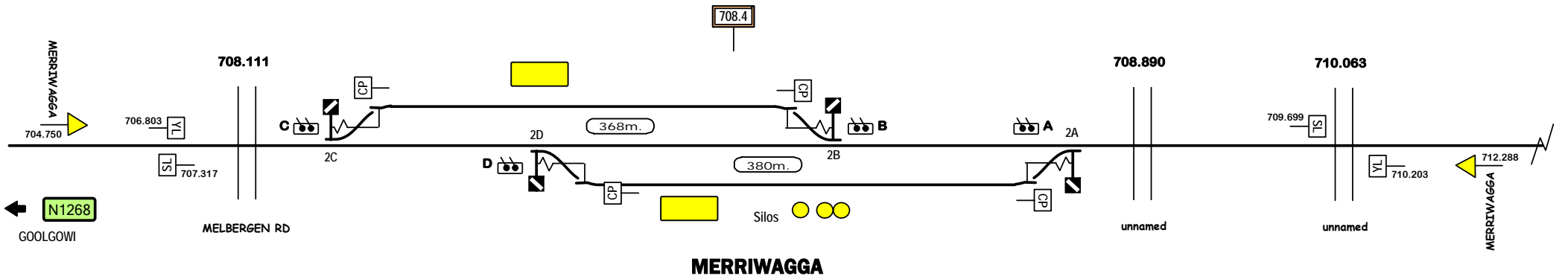
Signal Locations	
Home	Support



STANDARD GAUGE TRACK
THARBOGANG - GOOLGOWI

Signal Locations	
Home	Support

© 2010 G F Vincent



Signal Locations

Home Support

© 2010 G F Vincent

STANDARD GAUGE TRACK
MERRIWAGGA - HILLSTON

N1269

LINE	Griffith Branch
SECTION	Junee - Griffith
PAGES	1271-1276

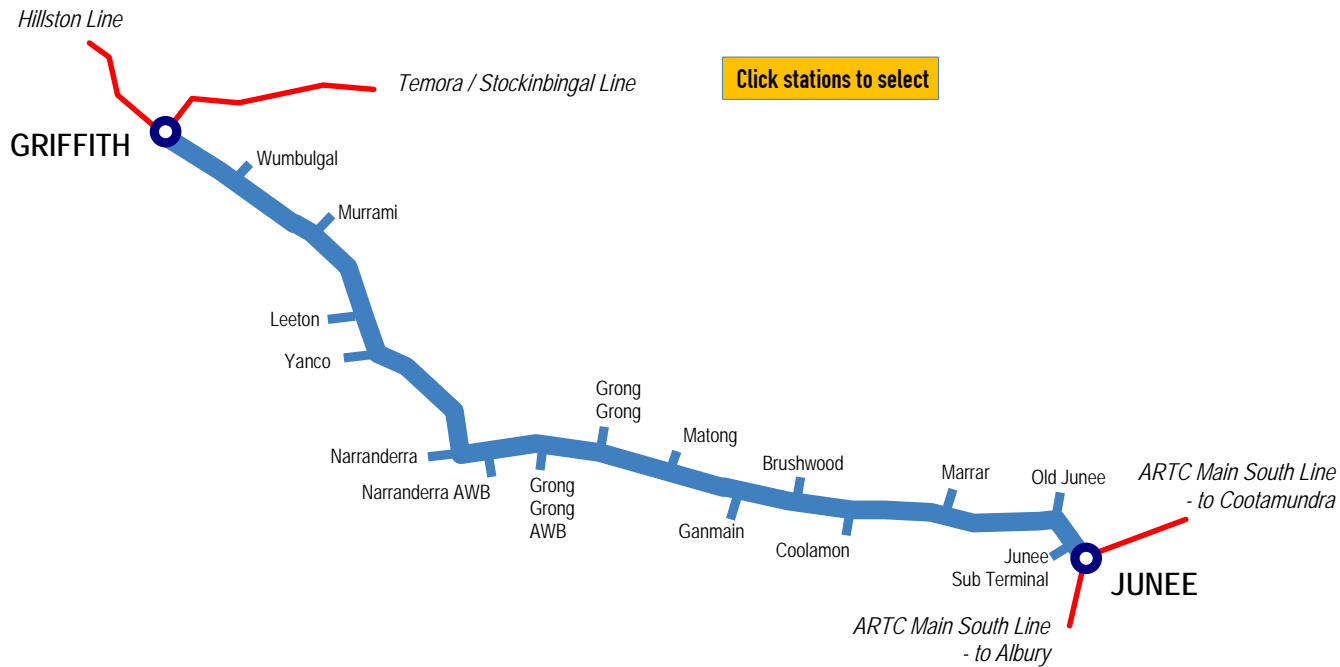
New South Wales *CRN*

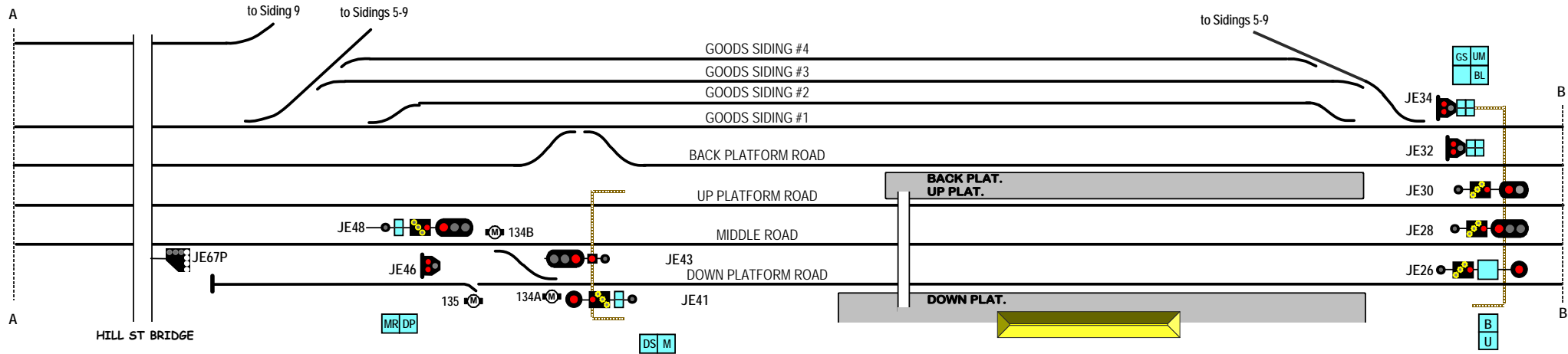
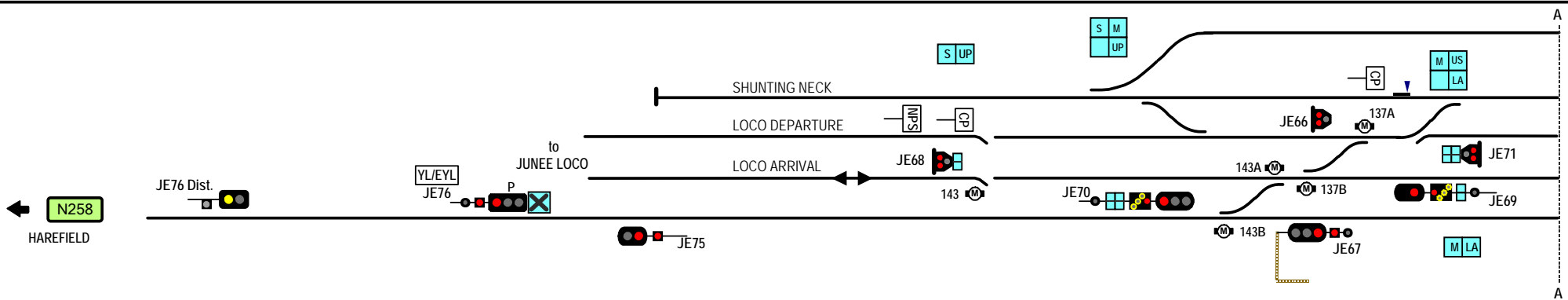


Home

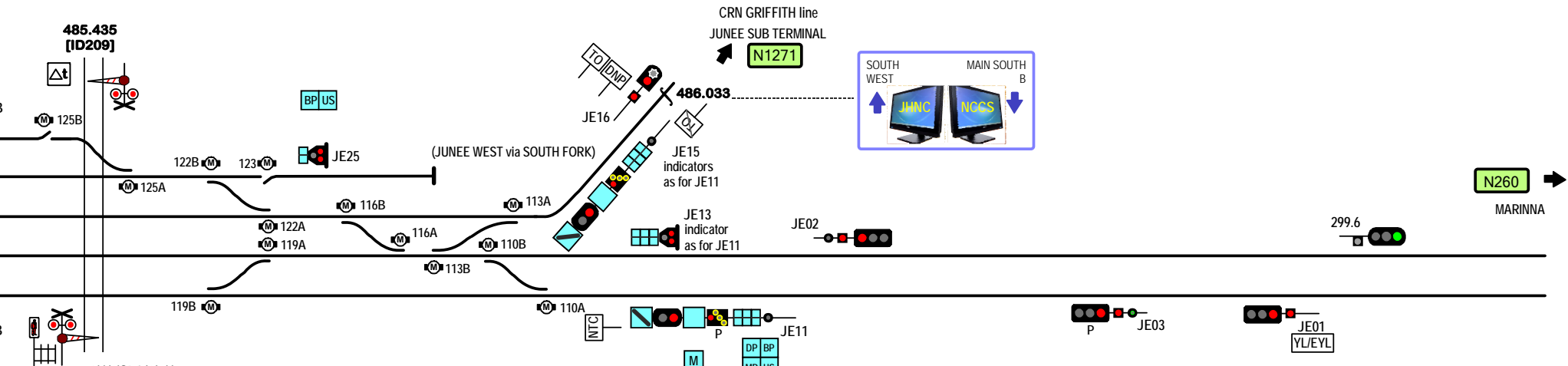


Another Line





JUNEE



STANDARD GAUGE TRACK

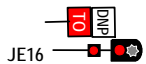
JUNEE

Signal Locations

Home Support

N259
ARTC line
SYDNEY-ALBURY
← JUNEE


492.745



JE16

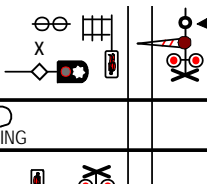


486.033



SHUNTING TRAIN TAKE
KEY FROM DUPLEX LOCK
BEFORE PROCEEDING
PAST THIS POINT

486.971
[ID251]



BROADWAY

487.0


JUNEE SUB TERMINAL

757m.
STORAGE SIDING

No. 1 WHEAT SIDING

No. 2 WHEAT SIDING

Silos



701m.

701m.

489.029

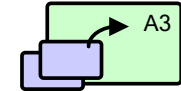
489.522

OLD JUNEE

489.673

491.522

JUNEE SUB



JUNEE ENVIRONMENT
on one page

493.113
[ID252]

493.4



601m.

491.698

492.210

B

B

D

D

C.P.

X

OLD JUNEE

H

494.623

495.141

497.160

OLD JUNEE

HOULAGHANS CREEK

GOLDFIELDS WAY

508.522
[ID145]

508.9

MARRAR

SHUNTING TRAIN TAKE
KEY FROM DUPLEX LOCK
BEFORE PROCEEDING
PAST THIS POINT

MARRAR

507.198

507.711

B

B

X

X

2B

2B

C.P.

X

828m.



Silos

D

D

STK

D

510.322

510.829

MARRAR

512.861

N1272

COOLAMON

MARRAR NORTH RD

STANDARD GAUGE TRACK

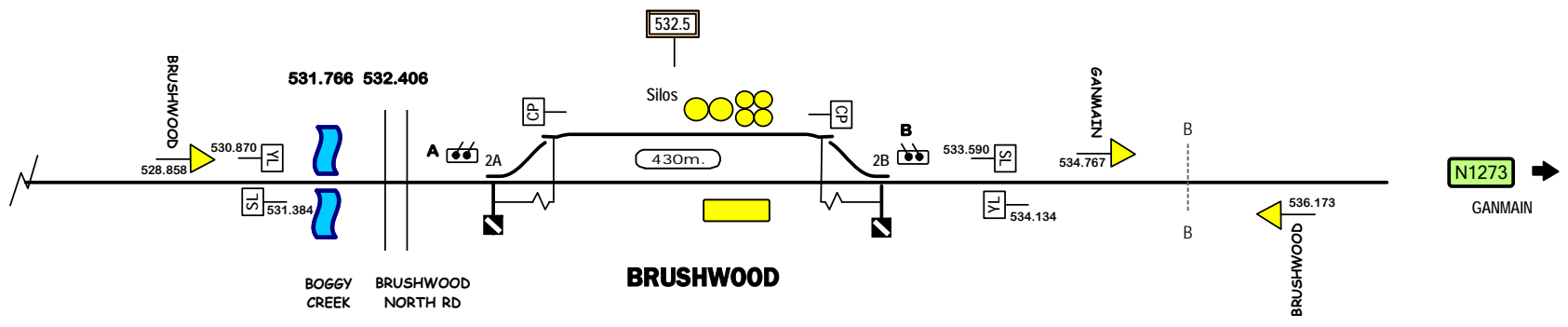
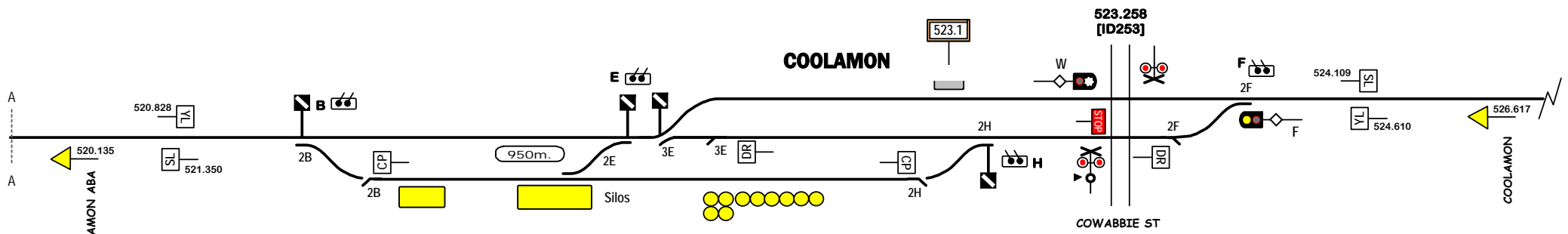
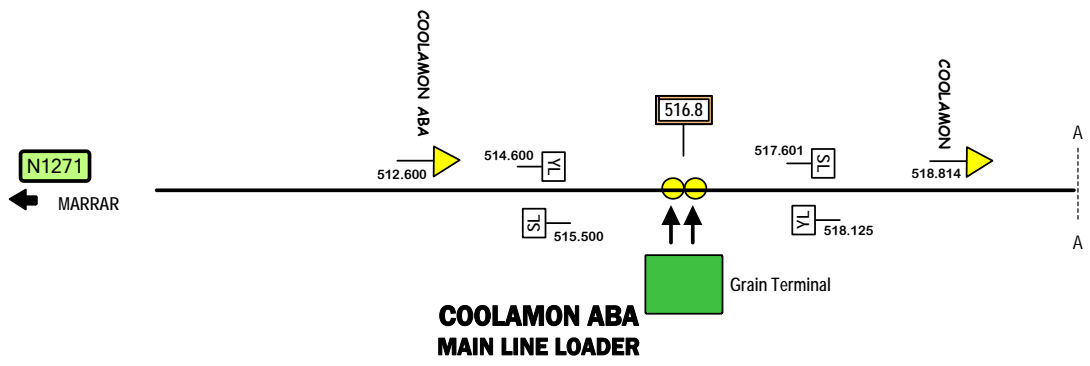
JUNEE SUB TERMINAL - MARRAR

Signal Locations

Home Support

© 2010 G F Vincent

N1271



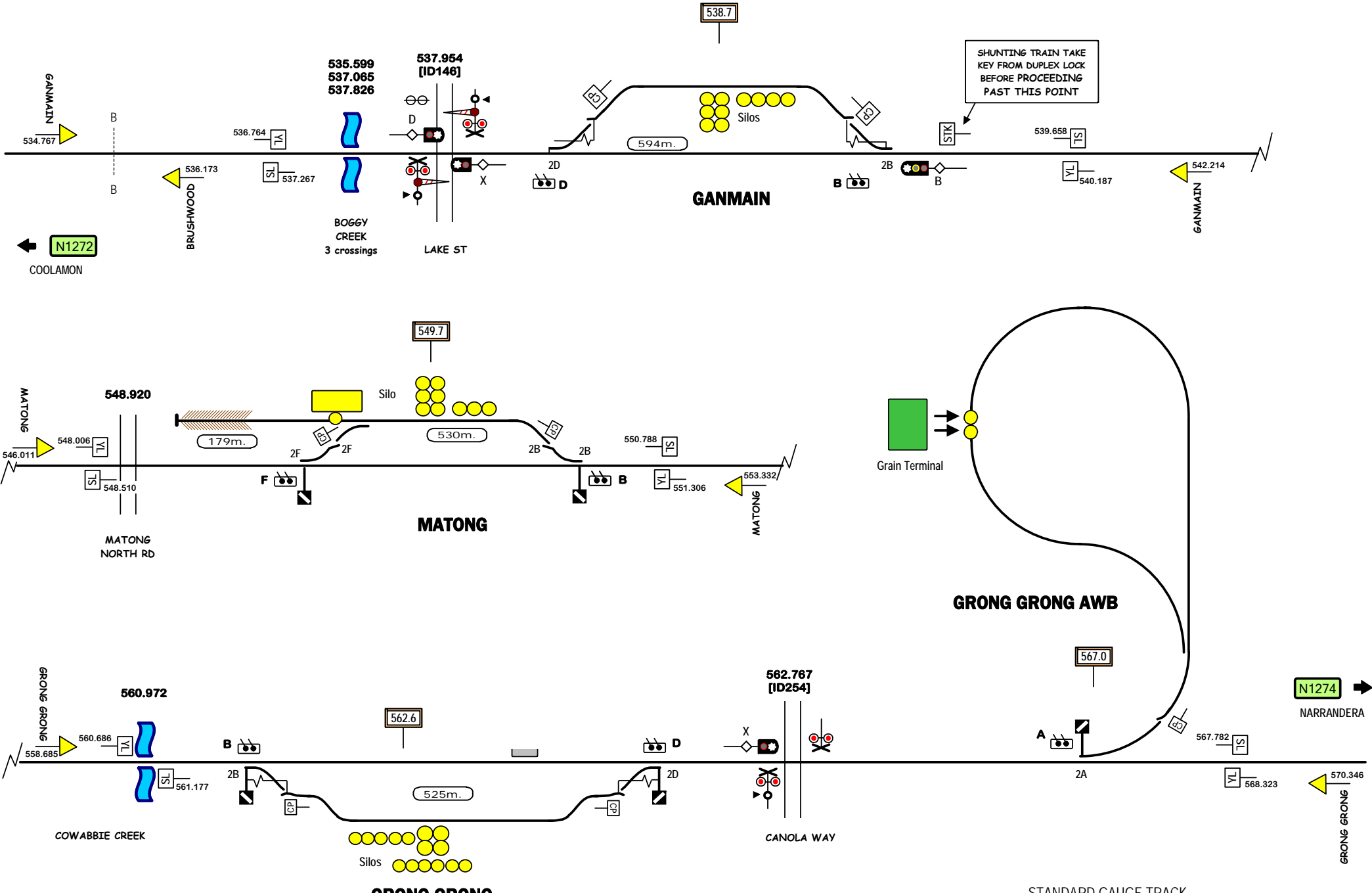
Signal Locations

Home Support

© 2010 G F Vincent

STANDARD GAUGE TRACK
COOLAMON ABA - BRUSHWOOD

N1272

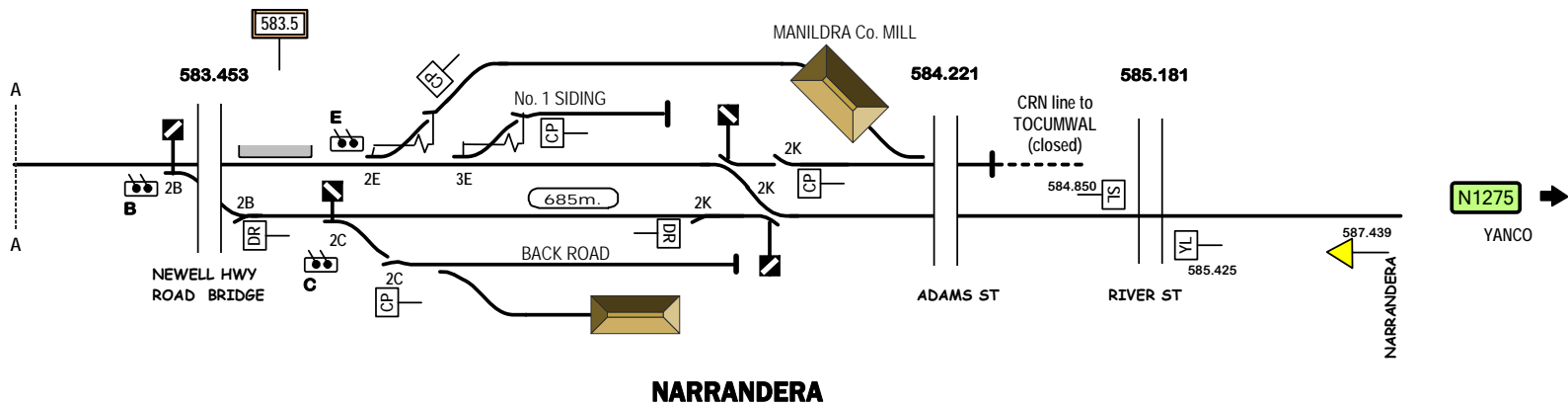
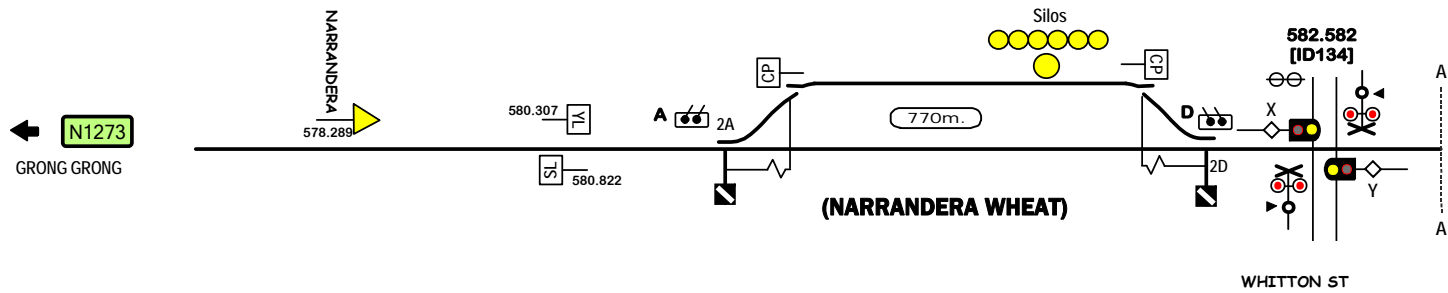


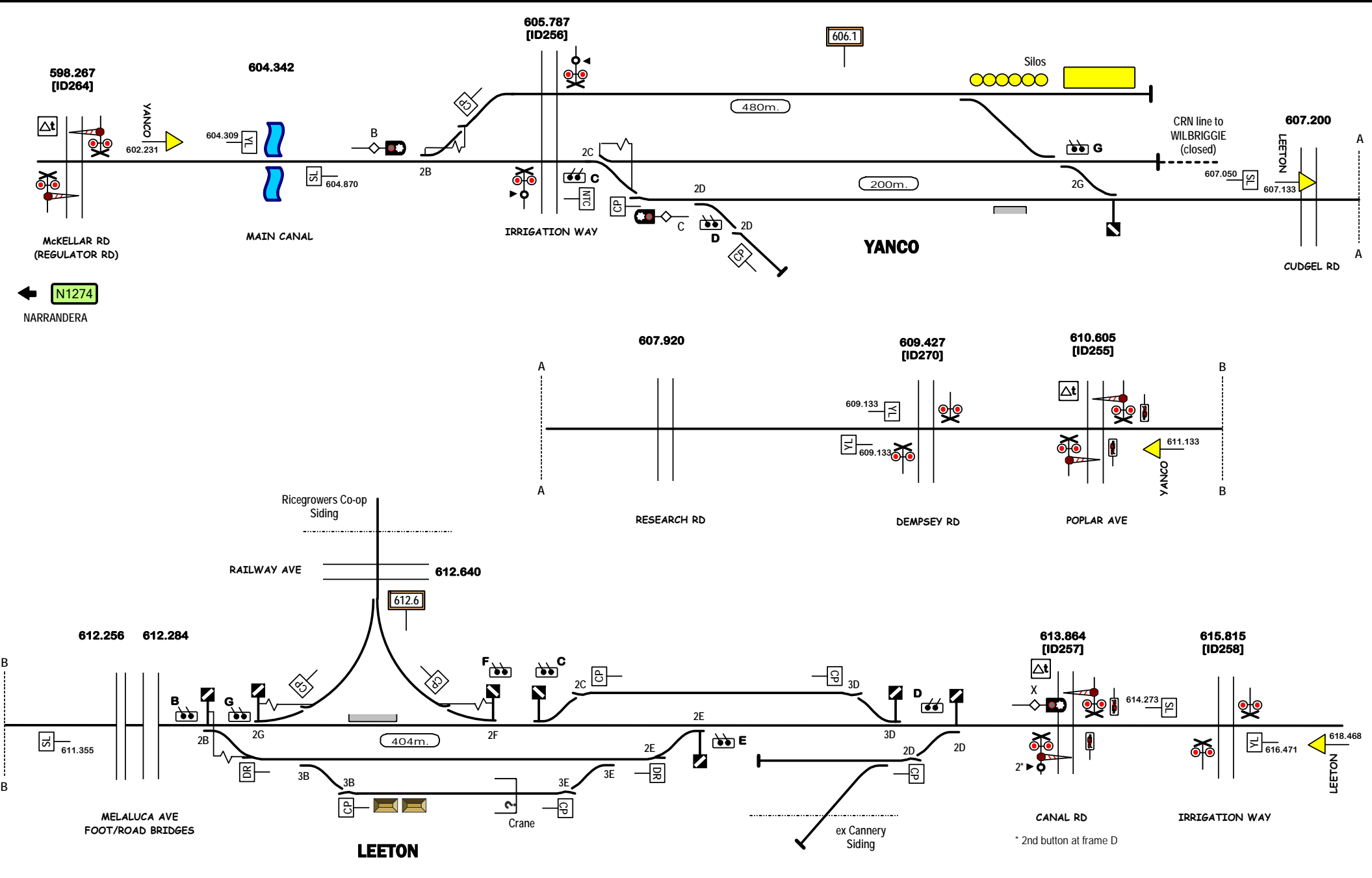
Signal Locations

Home Support

© 2010 G F Vincent

N1273





Signal Locations

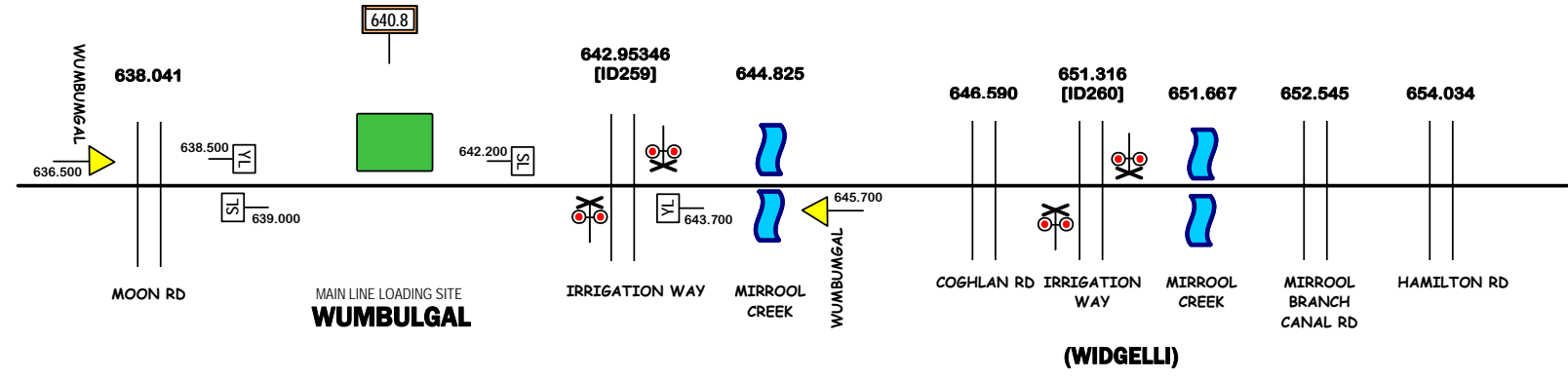
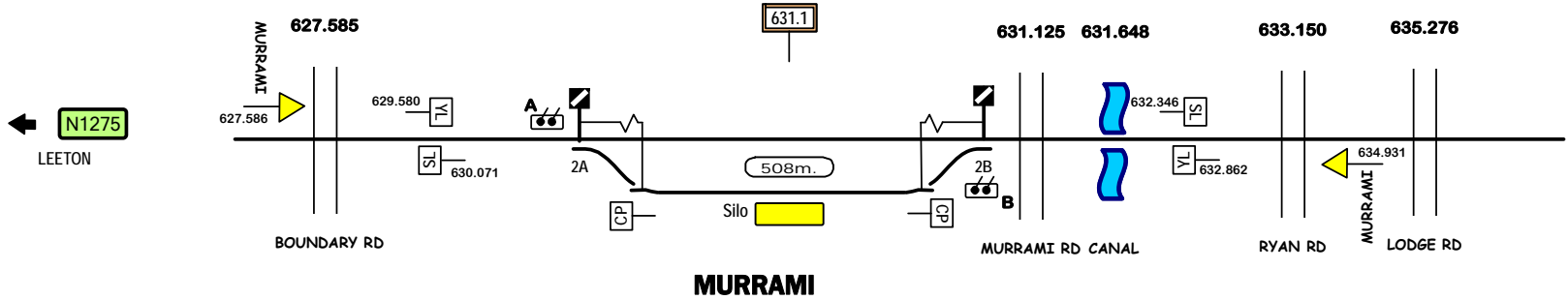
Home Support

© 2010 G F Vincent

STANDARD GAUGE TRACK
YANCO - LEETON

N1274 →
 MURRAMBI

N1275



LINE	Boree Creek Branch
SECTION	The Rock - Boree Creek
PAGES	1281

New South Wales *CRN*



▲ Home



■ Another Line

BOREE CREEK

Click stations to select

Lockhart

Milbrulong

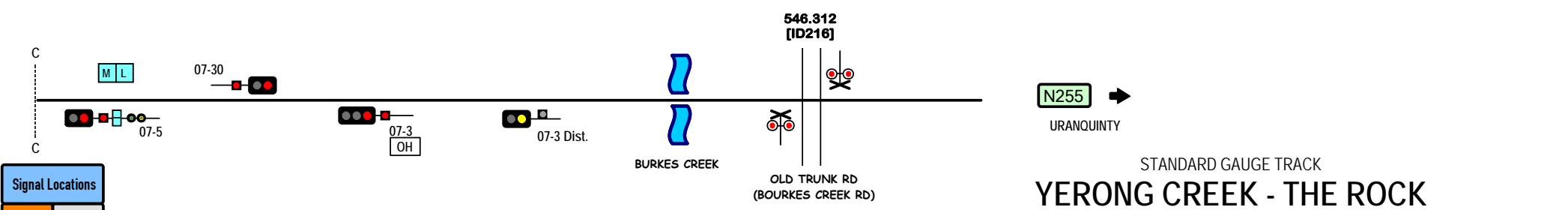
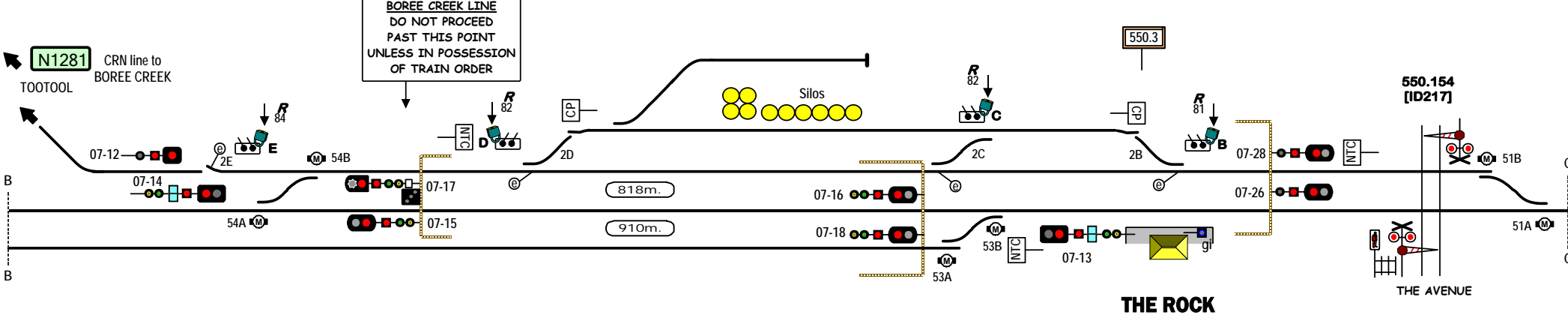
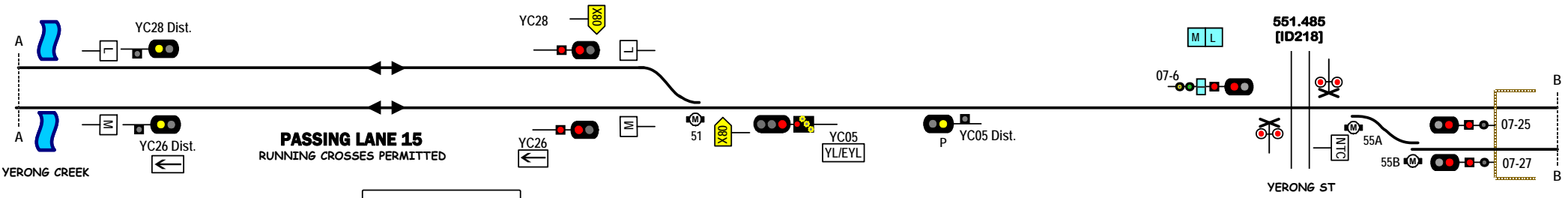
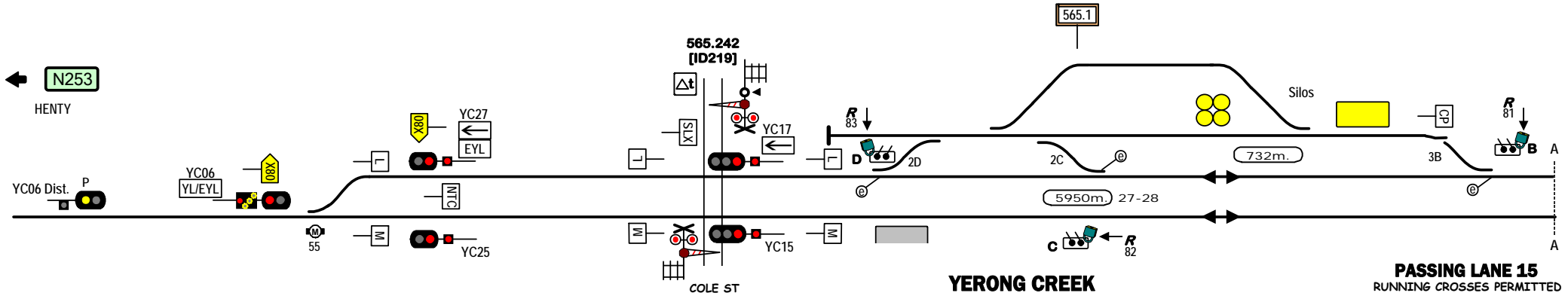
Tootool

The Rock ABA

*ARTC Main South Line
- to Junee*

THE ROCK

*ARTC Main South Line
- to Albury*



Signal Locations

Home Support

© 2008 G F Vincent

ARTC line
SYDNEY-ALBURY

N254

THE ROCK

551.075

553.120

THE ROCK ABA



561.7

Silos

TOOTOOL

551.089

554.415

TOOTOOL

555.500

THE ROCK ABA

558.168

560.161

560.661

562.822

563.330

565.317

TOOTOOL

576.789

577.0

MILBRULONG

573.417

575.417

575.916

LOCKHART RD

578.173

522m

MILBRULONG

578.681

580.674

MILBRULONG

LOCKHART

589.0

Silos

588.618

589.823

589.823

LOCKHART

587.282

587.783

EAST ST

1025m

URANA ST

URANA ST

URANA ST

591.080

LOCKHART

602.895

604.898

604.898

605.393

605.902

605.932

606.003

unnamed
COMMERA
WILSON RD

BOREE CREEK

2C

2C

BOREE CREEK

722m

Silos

606.7

607.139

DRUMMOND ST

607.265

eol
607.763

2E

2E

STANDARD GAUGE TRACK
THE ROCK - BOREE CREEK

CRN line to
OAKLANDS
(closed)

Signal Locations

Home Support

© 2010 G F Vincent

N1281