









### KEY TO RESTRICTIONS

-  REVOCATION OF EXISTING RESTRICTIONS
-  EXISTING RESTRICTIONS (MAY INCLUDE SYMBOLS)















#### NO STOPPING (YELLOW ZIG ZAGS)

-  NO STOPPING AT ANY TIME
-  NO STOPPING MONDAY - FRIDAY 08.15 - 16.30 SCHOOL KEEP-CLEAR



#### NO WAITING (DOUBLE OR SINGLE YELLOW LINES)



-  NO WAITING AT ANY TIME
-  08.30 - 18.30 MONDAY-SATURDAY
-  10.00 - 12.00 MONDAY-FRIDAY
-  14.00 - 15.00 MONDAY-FRIDAY
-  08.00 - 18.30 MONDAY-SATURDAY
-  08.00 - 18.00 MONDAY-SATURDAY

#### PARKING (WHITE PARKING BAYS)

-  PARKING CAR CLUB ONLY AT ANY TIME (NO TIME LIMIT)
-  PARKING 08.00 - 18.30 MON-SAT 20MINS NO RETURN 2HRS
-  PARKING 08.00 - 18.30 MON-FRI 2HRS NO RETURN 1HR
-  PARKING FREE UNLIMITED
-  PARKING 08.00 - 18.30 MON-SAT PERMIT HOLDERS OR 1HR NO RETURN WITHIN 1HR
-  PARKING 08.00 - 18.30 MON-SAT PERMIT HOLDERS ONLY
-  PARKING 08.00 - 18.30 MON-SAT 2HRS NO RETURN 1HR
-  PARKING 08.00 - 18.30 MON-SAT 1HR NO RETURN 1HR
-  PARKING 08.00 - 18.00 MON-SAT 30MINS NO RETURN 1HR
-  PARKING 08.00-18.00 MON-FRI PERMIT HOLDERS OR 1 HR NO RETURN 1HR
-  PARKING 10.00-12.00 MON-FRI PERMIT HOLDERS ONLY
-  PARKING 08.30 - 18.30 MON-SAT 1HR NO RETURN 2HRS
-  DISABLED PARKING - NO TIME LIMIT
-  DISABLED PARKING 3HRS NO RETURN 1HR

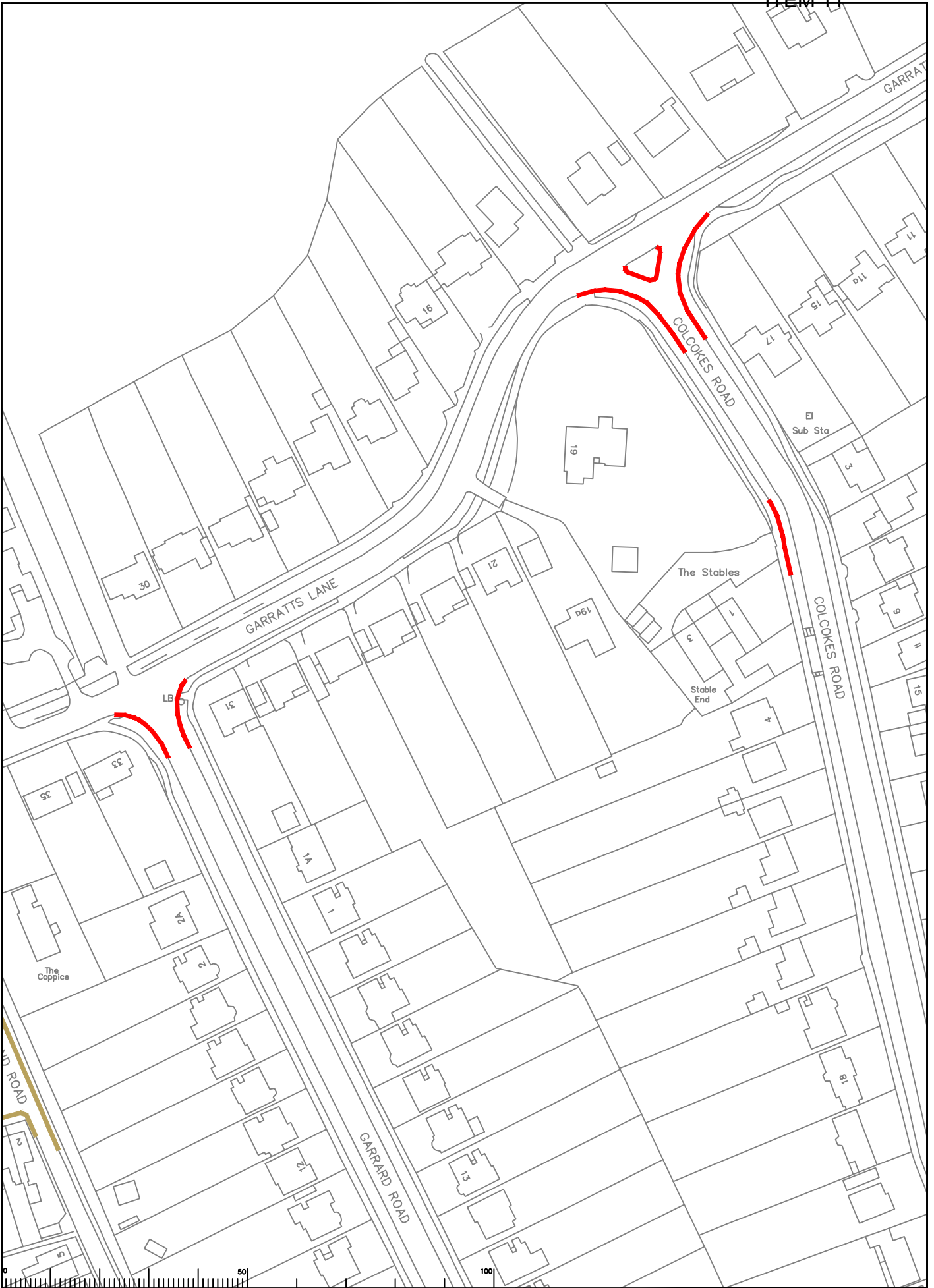
#### ZONES / PARKING AREAS

-  REDSTONE HILL AREA BOUNDARY
-  RESIDENT PARKING AREA MON - FRI 10AM - 4PM PERMIT HOLDERS ONLY

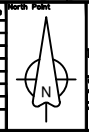
<table border="1" style="width: 100%; border-collapse: collapse;"> <thead> <tr> <th>Rev</th> <th>Description</th> <th>Drawn</th> <th>Sig.</th> <th>Date</th> <th>Chkd</th> <th>Sig.</th> <th>Date</th> <th>Appr</th> <th>Sig.</th> <th>Date</th> </tr> </thead> <tbody> <tr><td> </td><td> </td><td> </td><td> </td><td> </td><td> </td><td> </td><td> </td><td> </td><td> </td><td> </td></tr> <tr><td> </td><td> </td><td> </td><td> </td><td> </td><td> </td><td> </td><td> </td><td> </td><td> </td><td> </td></tr> <tr><td> </td><td> </td><td> </td><td> </td><td> </td><td> </td><td> </td><td> </td><td> </td><td> </td><td> </td></tr> </tbody> </table>	Rev	Description	Drawn	Sig.	Date	Chkd	Sig.	Date	Appr	Sig.	Date																																		<p>Scale 1:1250</p>		<p>Reigate and Banstead 2015 Parking Review Proposed waiting, parking, and loading restrictions</p>	<p>Project No. 00 Drawing No. 00 Revision</p>	 <p>SURREY COUNTY COUNCIL Sustainable Development Surrey Highways</p>	<p>Project No. 00 Drawing No. 00 Revision</p>
Rev	Description	Drawn	Sig.	Date	Chkd	Sig.	Date	Appr	Sig.	Date																																								

**DRAWINGS**

**BANSTEAD, WOODMANSTERNE & CHIPSTEAD**



Rev	Description	Drawn	Sig.	Date	Chkd	Sig.	Date	Appr	Sig.	Date



© 2015 Surrey County Council. All rights reserved. This document is the property of Surrey County Council and is loaned to you for your use only. It is not to be reproduced, stored in a retrieval system, or transmitted in any form or by any means, electronic, mechanical, photocopying, recording, or by any information storage and retrieval system, without the prior written permission of Surrey County Council. LA 07/2015 1000.

Drawn by AH Sig. AH Date 05.15  
 Checked by RH Sig. RH Date 05.15  
 Approved by DC Sig. DC Date 05.15

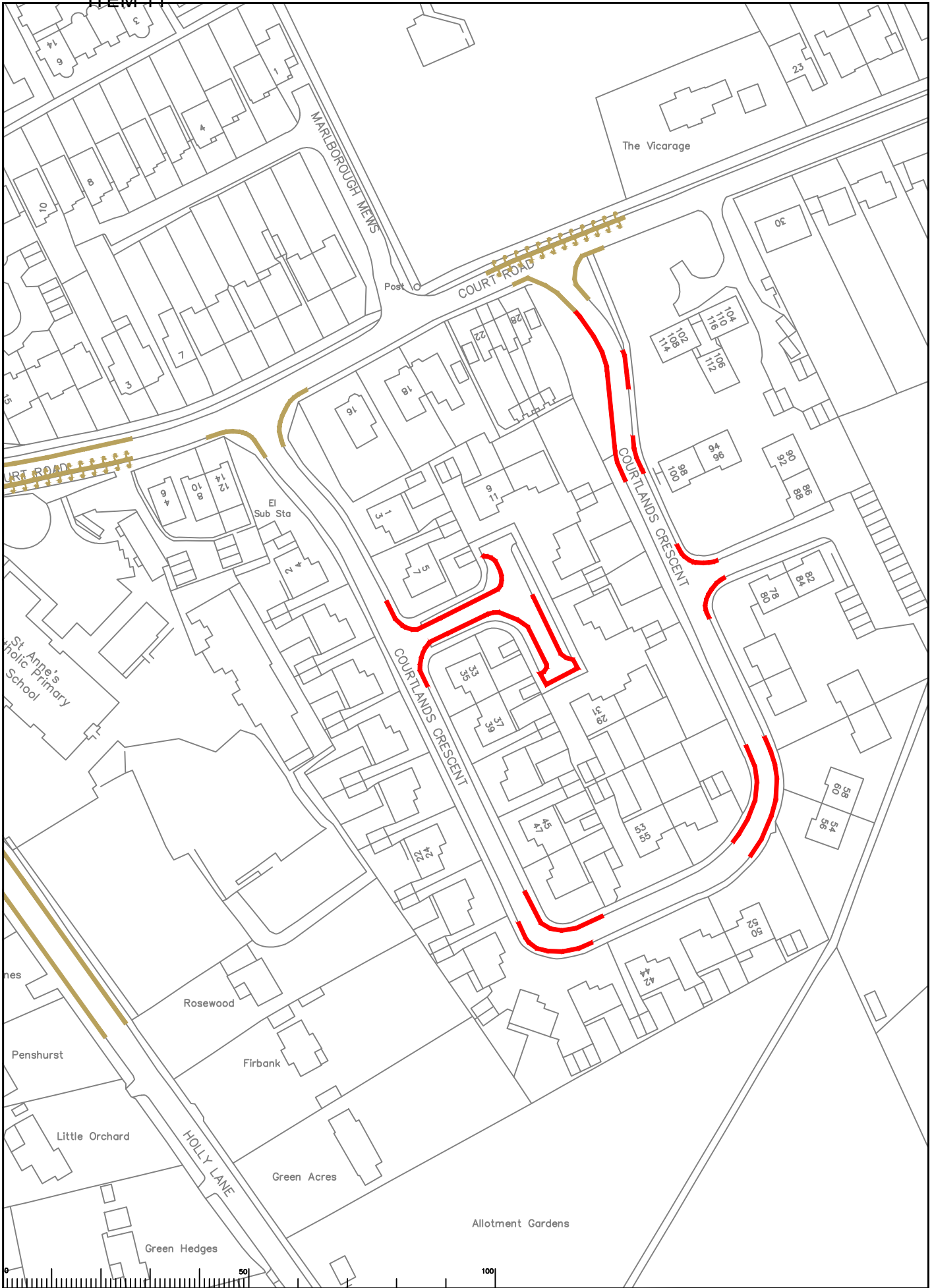
Project: Reigate and Banstead 2015 Parking Review  
 Proposed waiting, parking, and loading restrictions

Scale: 1:1250

Page 93

SURREY COUNTY COUNCIL  
 Sustainable Development  
 Surrey Highways

Project No. [ ]  
 Contract No. [ ]  
 Drawing No. 01  
 Revision [ ]  
 COMMITTEE



Rev	Description	Drawn	Sig.	Date	Chkd	Sig.	Date	Appr	Sig.	Date

North Point

Scale 1:1250

Small text: "Small text line indicates survey mapping with the permission of the Controller of Her Majesty's Stationery Office. © Crown copyright. Unauthorised reproduction infringes Crown copyright and may lead to prosecution or civil proceedings." Surrey County Council LA 07/2012 1000.

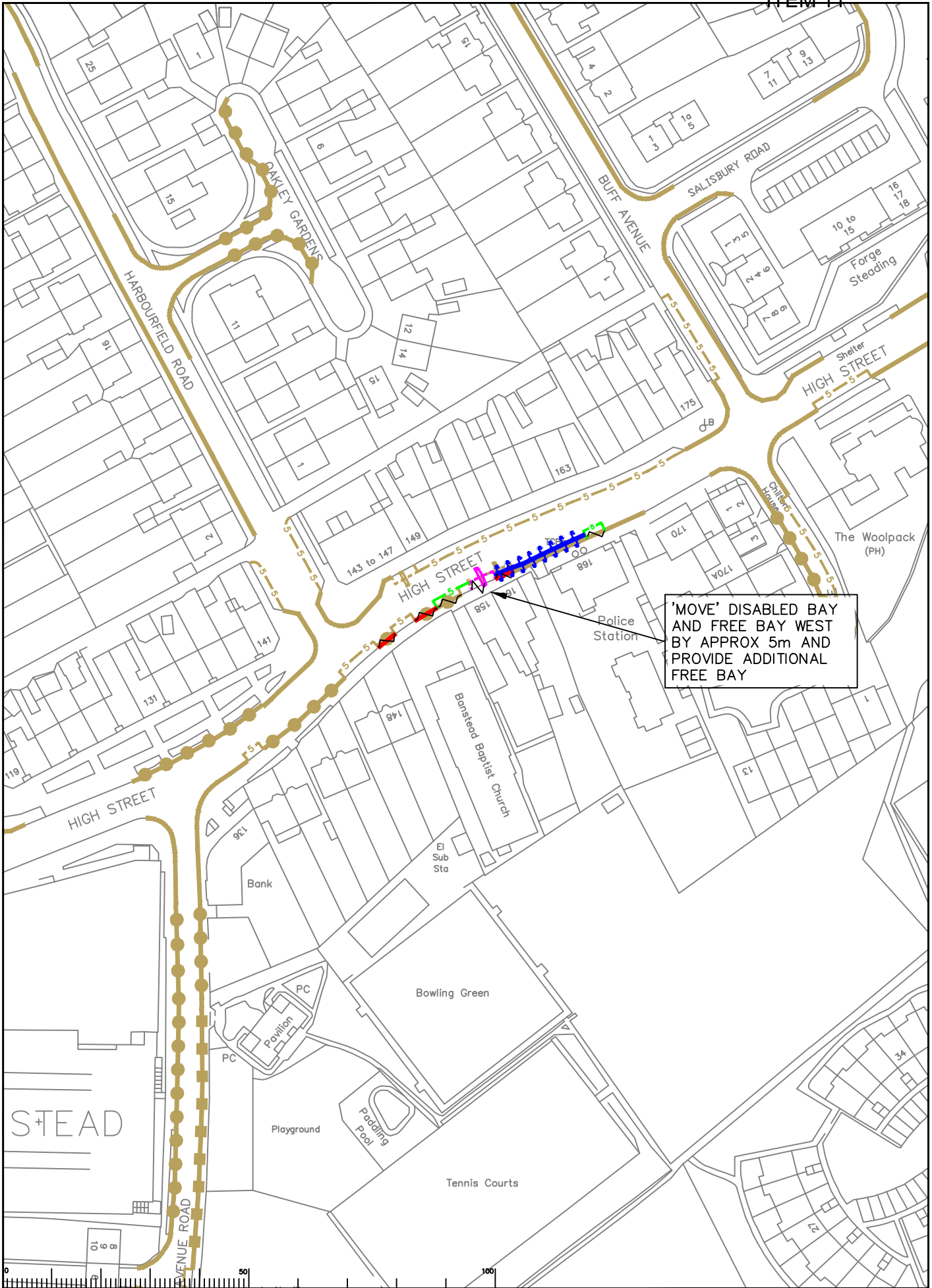
Drawn by: AH, Sig. AH, Date: 05.15  
 Checked by: RH, Sig. RH, Date: 05.15  
 Approved by: DC, Sig. DC, Date: 05.15

Project: Reigate and Banstead 2015 Parking Review  
 Proposed waiting, parking, and loading restrictions

Page 94

SURREY COUNTY COUNCIL  
 Sustainable Development  
 Surrey Highways

Project No. [blank]  
 Contract No. [blank]  
 Drawing No. 02  
 Revision [blank]  
 COMMITTEE



'MOVE' DISABLED BAY AND FREE BAY WEST BY APPROX 5m AND PROVIDE ADDITIONAL FREE BAY

Rev	Description	Drawn	Sig.	Date	Chkd	Sig.	Date	Appr	Sig.	Date

Scale 1:1250

North Point

© Crown Copyright and the Ordnance Survey (OS) 2015. All rights reserved. This document is the property of Surrey County Council and may not be reproduced or transmitted in any form or by any means, electronic, mechanical, photocopying, recording, or by any information storage and retrieval system, without the prior written permission of Surrey County Council. LA 07/07/15 1000.

Drawn by AH Sig. AH Date 05.15  
 Checked by RH Sig. RH Date 05.15  
 Approved by DC Sig. DC Date 05.15

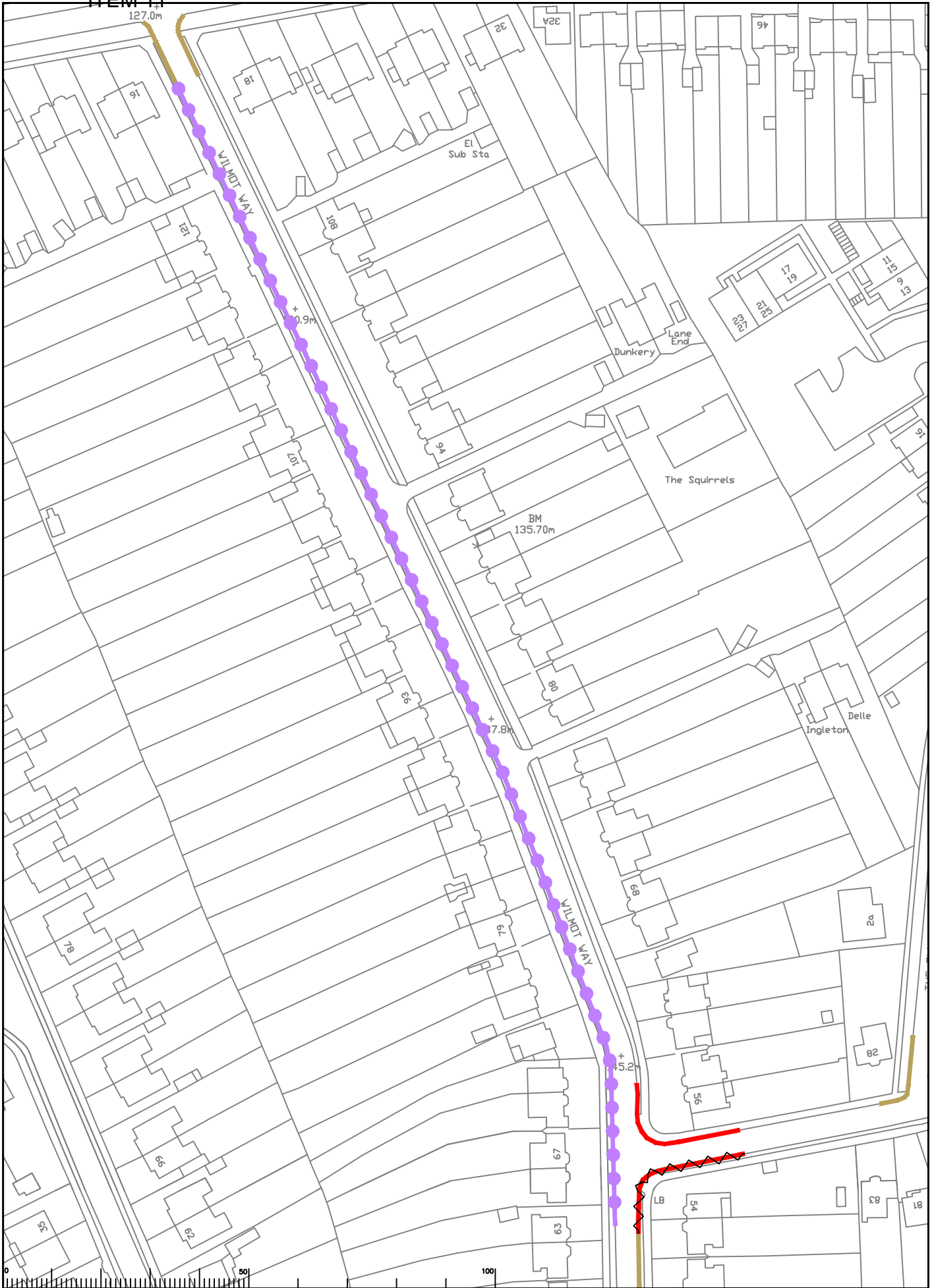
Project: Reigate and Banstead 2015 Parking Review  
 Proposed waiting, parking, and loading restrictions

SURREY COUNTY COUNCIL  
 Sustainable Development  
 Surrey Highways

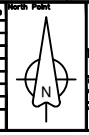
Project No. [ ]  
 Contract No. [ ]  
 Drawing No. 03  
 Revision [ ]  
 COMMITTEE

Page 35

ITEM 11



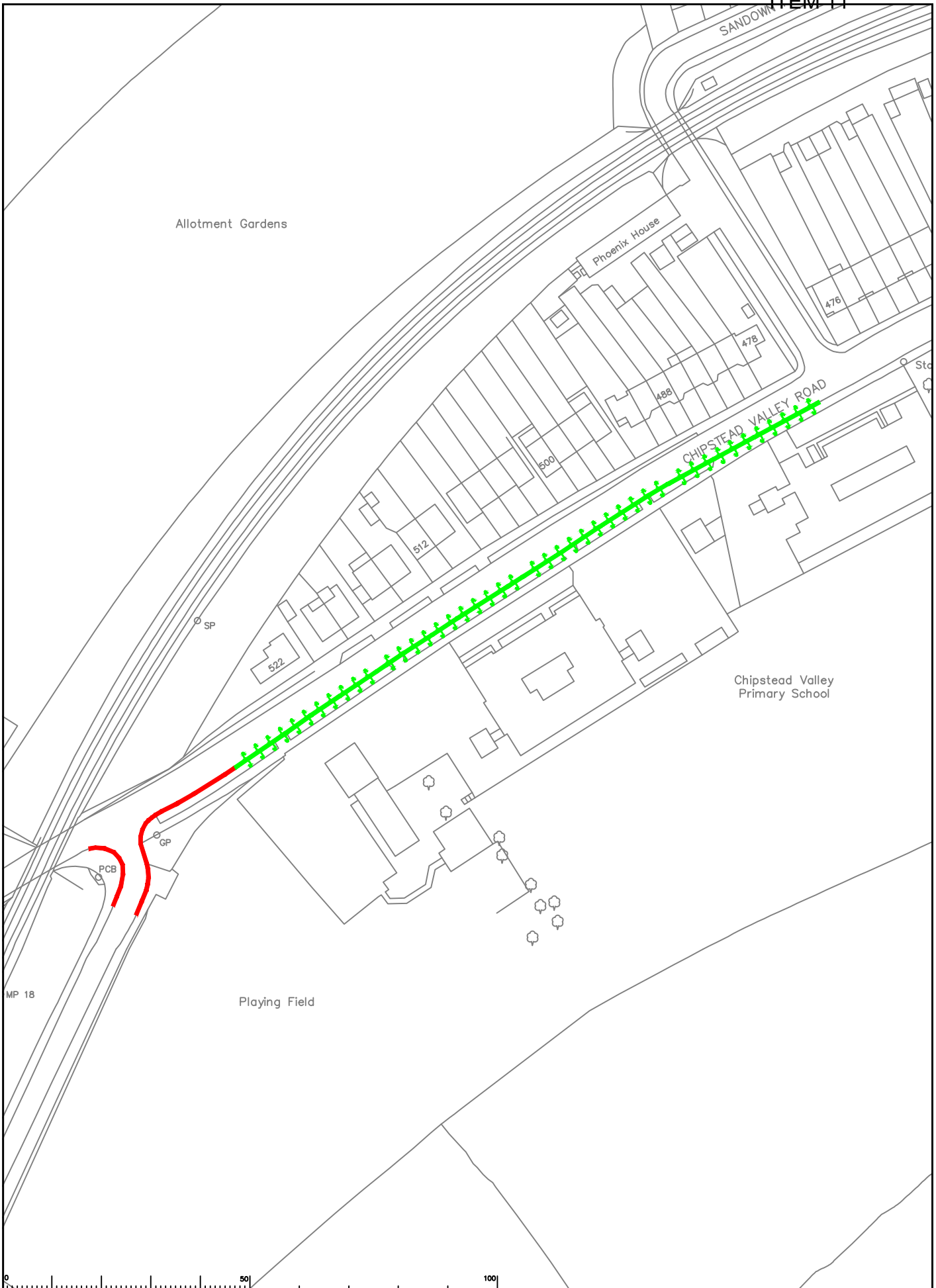
Rev	Description	Drawn	Sig.	Date	Chkd	Sig.	Date	Appr	Sig.	Date



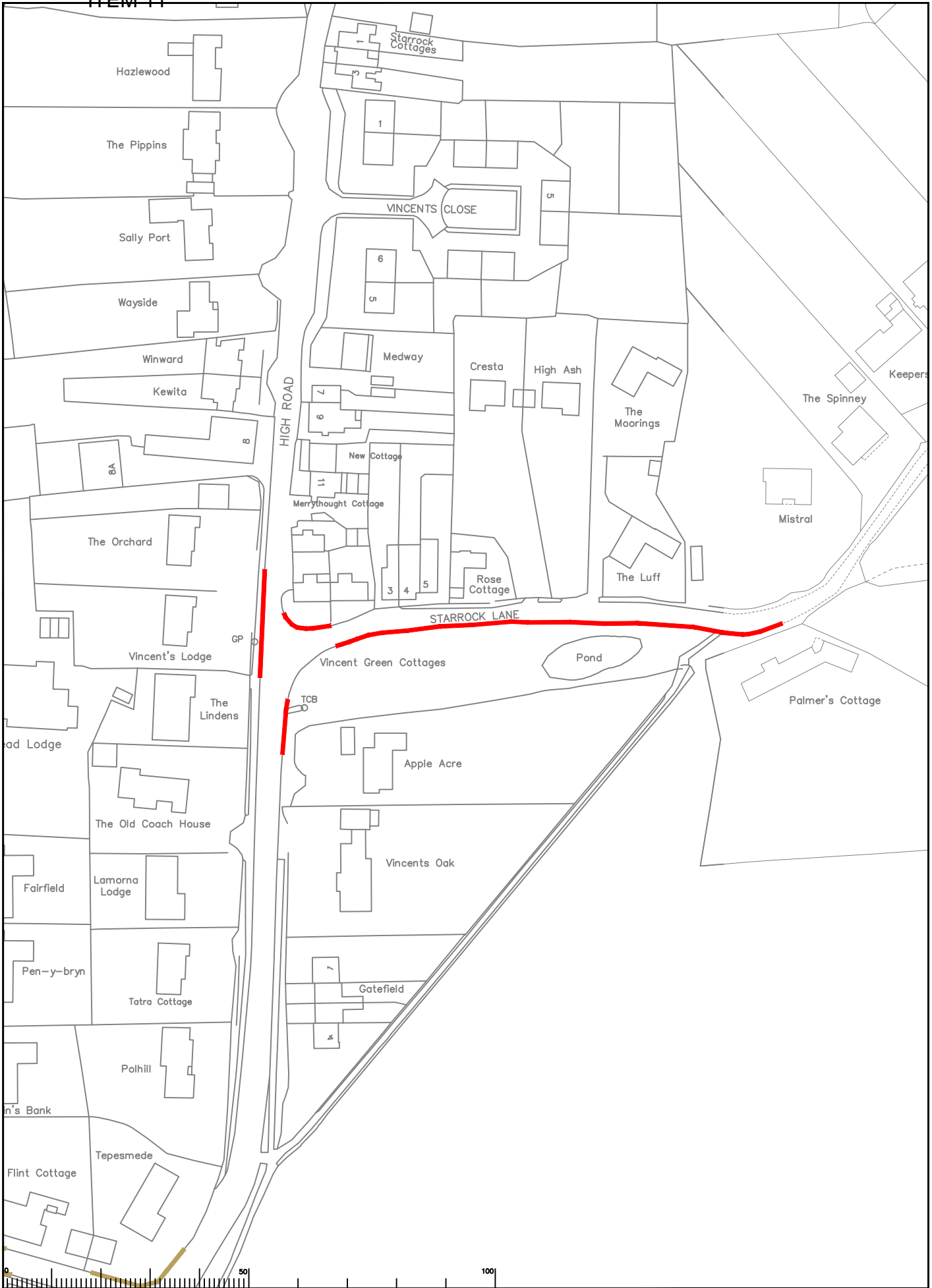
Reigate and Banstead 2015 Parking Review  
 Proposed waiting, parking, and loading restrictions

Project: Reigate and Banstead 2015 Parking Review  
 Proposed waiting, parking, and loading restrictions

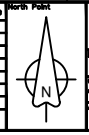
Project No. \_\_\_\_\_  
 Contract No. \_\_\_\_\_  
**SURREY COUNTY COUNCIL**  
 Sustainable Development  
 Surrey Highways  
 Drawing No. 04  
 Revision \_\_\_\_\_  
**COMMITTEE**



<table border="1" style="width:100%; border-collapse: collapse;"> <thead> <tr> <th>Rev</th> <th>Description</th> <th>Drawn</th> <th>Sig.</th> <th>Date</th> <th>Chkd</th> <th>Sig.</th> <th>Date</th> <th>Appr</th> <th>Sig.</th> <th>Date</th> </tr> </thead> <tbody> <tr><td> </td><td> </td><td> </td><td> </td><td> </td><td> </td><td> </td><td> </td><td> </td><td> </td><td> </td></tr> <tr><td> </td><td> </td><td> </td><td> </td><td> </td><td> </td><td> </td><td> </td><td> </td><td> </td><td> </td></tr> <tr><td> </td><td> </td><td> </td><td> </td><td> </td><td> </td><td> </td><td> </td><td> </td><td> </td><td> </td></tr> </tbody> </table>	Rev	Description	Drawn	Sig.	Date	Chkd	Sig.	Date	Appr	Sig.	Date																																		<p>North Point</p>	<p>© Crown Copyright and the Ordnance Survey Mapping with the permission of the Controller of Her Majesty's Stationery Office. © Crown copyright. Unauthorised reproduction infringes Crown copyright and may lead to prosecution or civil proceedings. Surrey County Council LA 070272 1000.</p> <p>Drawn by AH Sig. AH Date 05.15          Checked by RH Sig. RH Date 05.15          Approved by DC Sig. DC Date 05.15</p>	<p>Project: Reigate and Banstead 2015 Parking Review          Proposed waiting, parking, and loading restrictions</p> <p>Project No. _____          Contract No. _____          Drawing No. 05          Revision _____          Classification: Surrey Highways          COMMITTEE</p>
Rev	Description	Drawn	Sig.	Date	Chkd	Sig.	Date	Appr	Sig.	Date																																					



Rev	Description	Drawn	Sig.	Date	Chkd	Sig.	Date	Appr	Sig.	Date



Reigate and Banstead 2015 Parking Review  
 Proposed waiting, parking, and loading restrictions

Scale 1:1250

Drawn by	AH	Sig.	AH	Date	05.15
Checked by	RH	Sig.	RH	Date	05.15
Approved by	DC	Sig.	DC	Date	05.15

Project No. \_\_\_\_\_

Contract No. \_\_\_\_\_

**SURREY COUNTY COUNCIL**  
 Sustainable Development

Drawing No. **06**

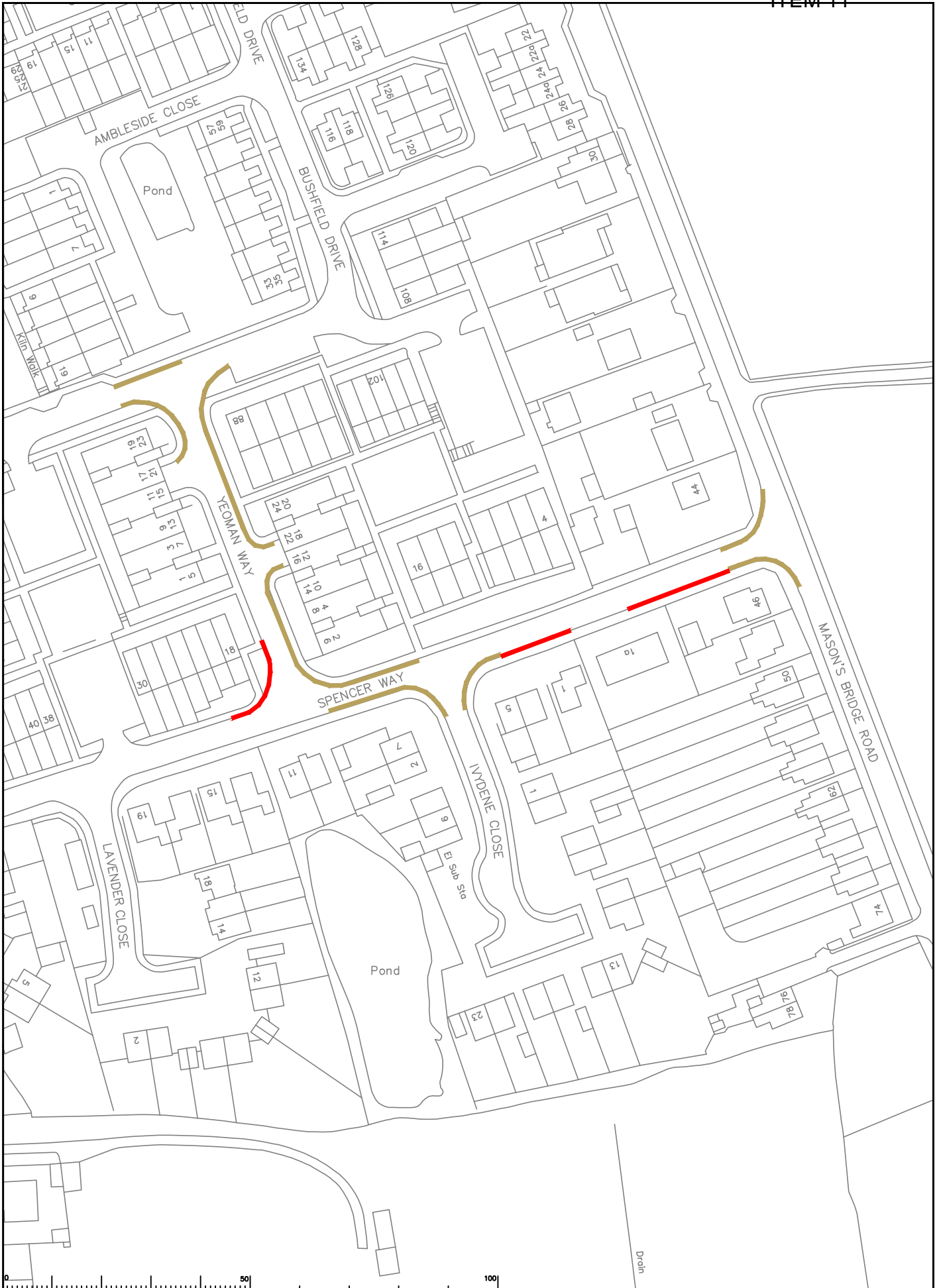
Surrey Highways

COMMITTEE

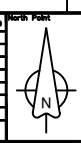


**DRAWINGS**  
**EARLSWOOD AND REIGATE SOUTH**





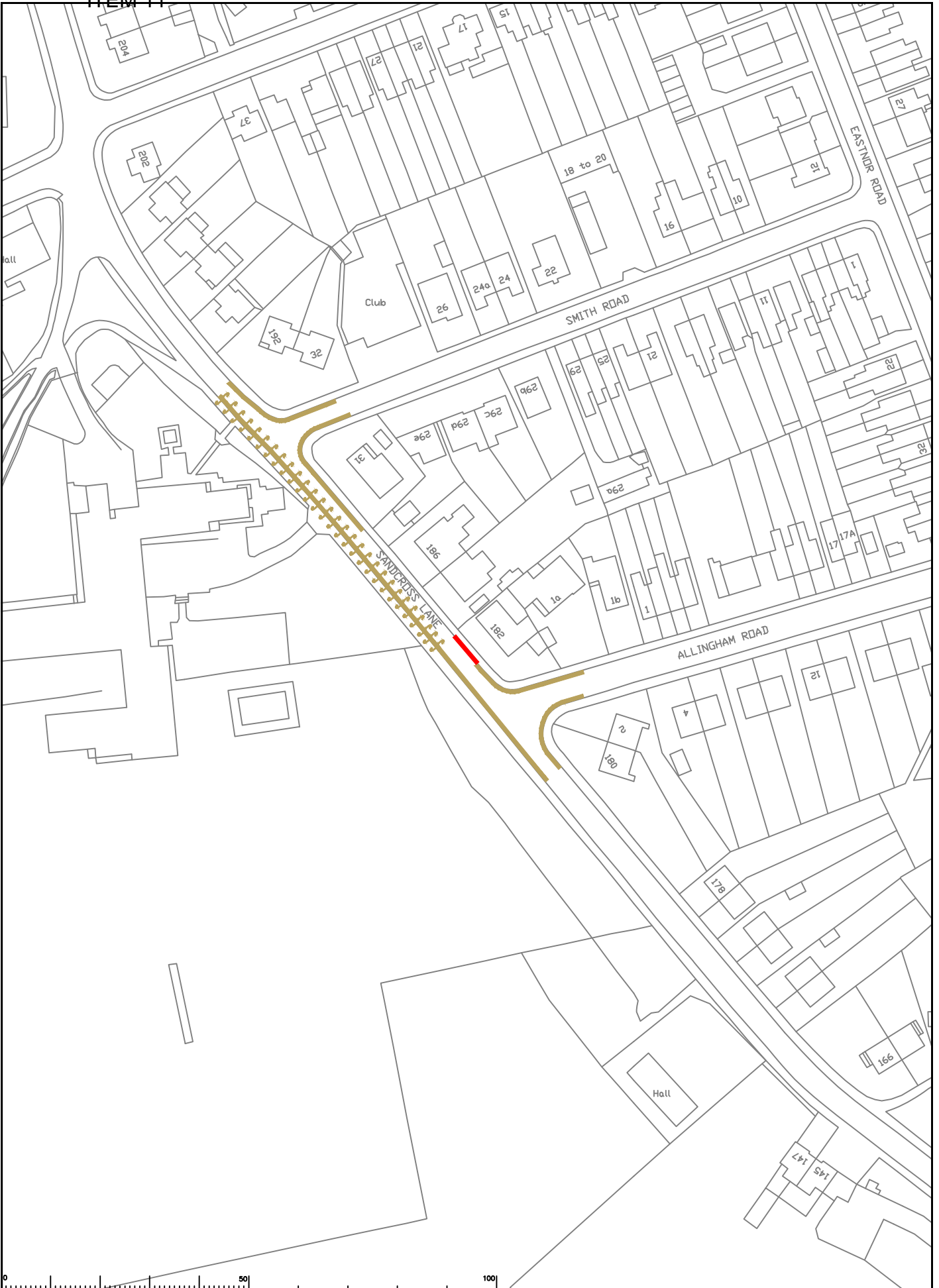
Rev	Description	Drawn	Sig.	Date	Chkd	Sig.	Date	Appr	Sig.	Date




Small text: I would like to see the proposed parking spaces with the permission of the Controller of Highways...  
 Drawn by: AH  
 Checked by: RH  
 Approved by: DC  
 Date: 05.15

Project: Reigate and Banstead 2015 Parking Review  
 Proposed waiting, parking, and loading restrictions  
 Drawing No: 08  
 Scale: 1:1250

SURREY COUNTY COUNCIL  
 Sustainable Development  
 Surrey Highways  
 Project No. [blank]  
 Contract No. [blank]  
 Drawing No. 08  
 Rev. [blank]  
 COMMITTEE



Rev	Description	Drawn	Sig.	Date	Chkd	Sig.	Date	Appr	Sig.	Date



Small text block containing project details and a signature table.

Drawn by	AH	Sig.	AH	Date	05.15
Checked by	RH	Sig.	RH	Date	05.15
Approved by	DC	Sig.	DC	Date	05.15

Project: Reigate and Banstead 2015 Parking Review  
 Proposed waiting, parking, and loading restrictions

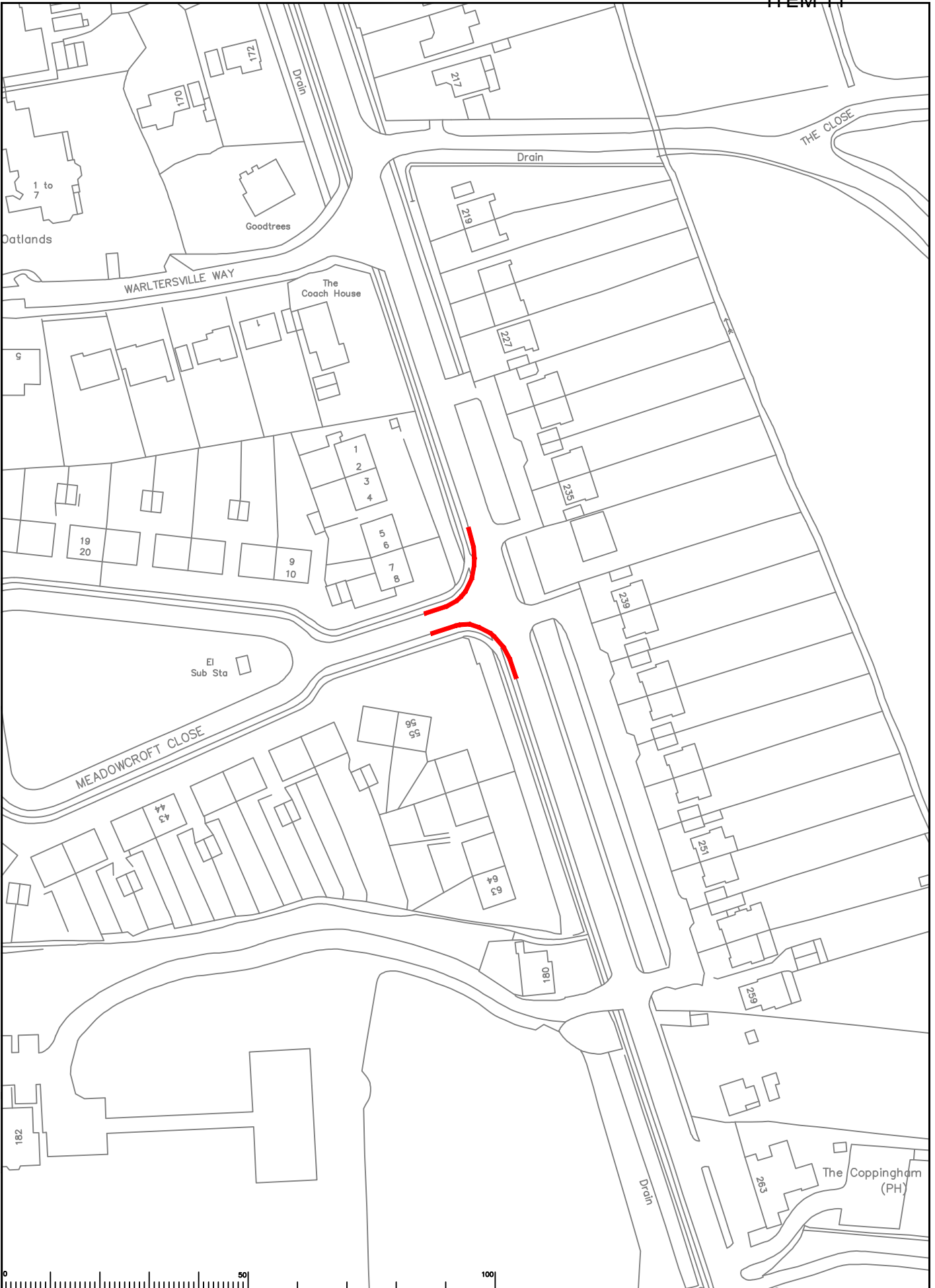
Scale: 1:1250

SURREY COUNTY COUNCIL  
 Sustainable Development  
 Surrey Highways

Project No. [ ]  
 Contract No. [ ]  
 Drawing No. 09  
 Revision [ ]  
 COMMITTEE

**DRAWINGS**  
**HORLEY EAST**





Rev	Description	Drawn	Sig.	Date	Chkd	Sig.	Date	Appr	Sig.	Date

North Point

Scale 1:1250

Small text: "Send your comments to the Planning and Development Department, Surrey County Council, Guildford, Surrey GU1 2AA. Tel: 01483 215151. Fax: 01483 215152. Email: planning@surrey.gov.uk"

Drawn by	AH	Sig.	AH	Date	05.15
Checked by	RH	Sig.	RH	Date	05.15
Approved by	DC	Sig.	DC	Date	05.15

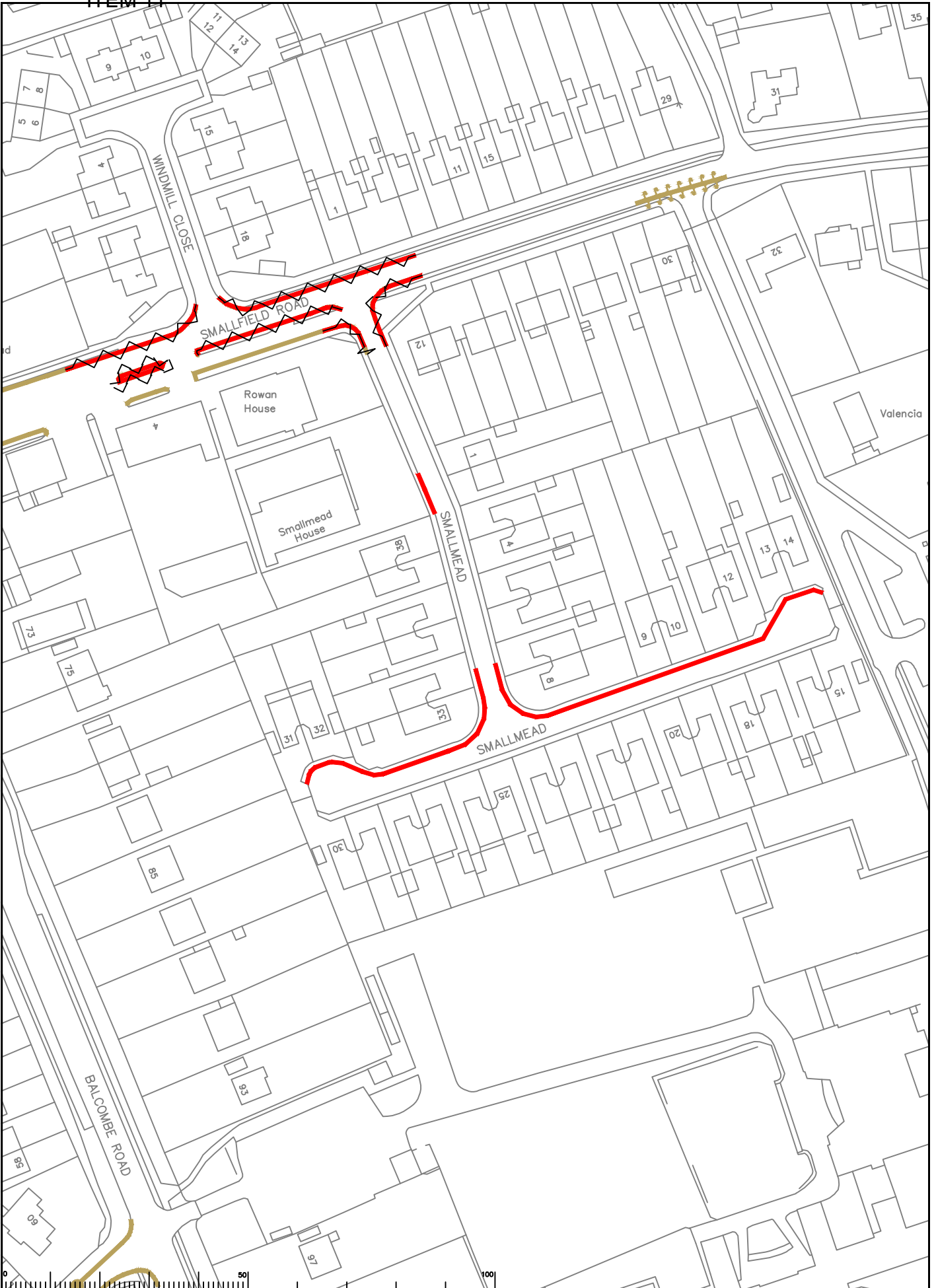
Project: Reigate and Banstead 2015 Parking Review  
Proposed waiting, parking, and loading restrictions

Sheet: 105

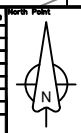
Scale: 1:1250

SURREY COUNTY COUNCIL  
Sustainable Development  
Surrey Highways

Project No.	
Contract No.	
Drawing No.	11
Rev.	
Classification	COMMITTEE



Rev	Description	Drawn	Sig.	Date	Chkd	Sig.	Date	Appr	Sig.	Date



Smallmead and Balcombe Roads are shown in accordance with the provisions of the Director of Highways/Surrey Highways Office © Crown copyright. Unauthorised reproduction infringes Crown copyright and may lead to prosecution or other proceedings. Surrey County Council LA 072022 1000.

Drawn by AH Sig. AH Date 05.15  
 Checked by RH Sig. RH Date 05.15  
 Approved by DC Sig. DC Date 05.15

Project: Reigate and Banstead 2015 Parking Review  
 Proposed waiting, parking, and loading restrictions

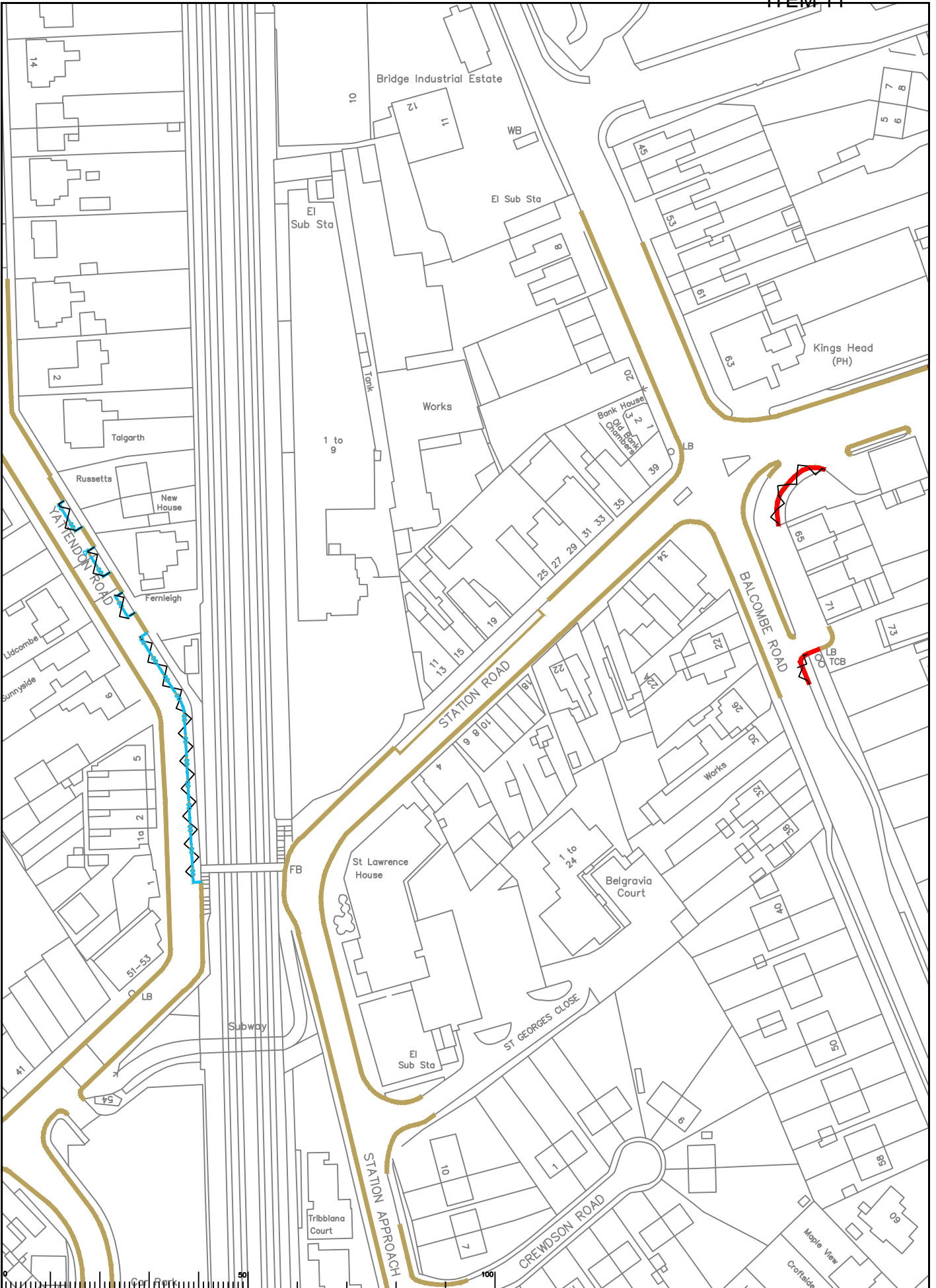
Scale: 1:1250

Page 106

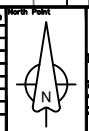
SURREY COUNTY COUNCIL  
 Sustainable Development  
 Surrey Highways

Project No. [ ]  
 Contract No. [ ]  
 Drawing No. 12  
 Revision [ ]  
 COMMITTEE





Rev	Description	Drawn	Sig.	Date	Chkd	Sig.	Date	Appr	Sig.	Date



Small text block containing project details and a signature table.

Drawn by	AH	Sig.	AH	Date	05.15
Checked by	RH	Sig.	RH	Date	05.15
Approved by	DC	Sig.	DC	Date	05.15

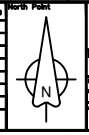
Project: Reigate and Banstead 2015 Parking Review  
 Proposed waiting, parking, and loading restrictions

Page 107

Project No. [ ]  
 Contract No. [ ]  
 Drawing No. 13  
 Revision [ ]  
 COMMITTEE



Rev	Description	Drawn	Sig.	Date	Chkd	Sig.	Date	Appr	Sig.	Date



© Crown Copyright and the Ordnance Survey (OS) are the copyright owners of the data shown on this map. All rights reserved. No part of this publication may be reproduced without the prior written permission of the Ordnance Survey. Ordnance Survey is a registered trademark of the Ordnance Survey. Ordnance Survey is a registered trademark of the Ordnance Survey. Ordnance Survey is a registered trademark of the Ordnance Survey.

Drawn by: AH  
 Checked by: RH  
 Approved by: DC

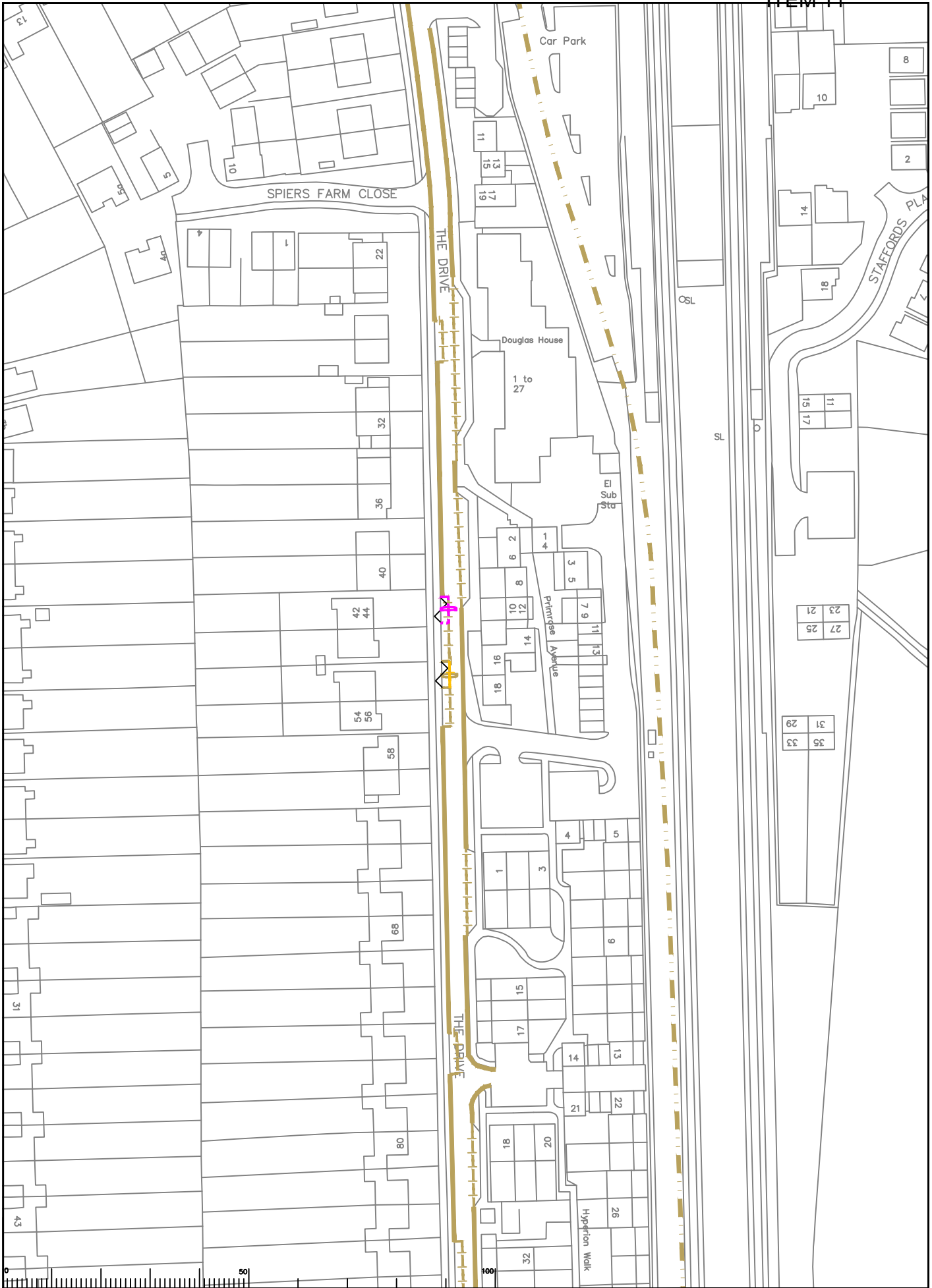
Date: 05.15  
 Date: 05.15  
 Date: 05.15

Project: Reigate and Banstead 2015 Parking Review  
 Proposed waiting, parking, and loading restrictions

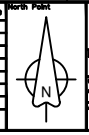
Scale: 1:1250

SURREY COUNTY COUNCIL  
 Sustainable Development  
 Surrey Highways

Project No. [ ]  
 Contract No. [ ]  
 Drawing No. 14  
 Revision [ ]  
 COMMITTEE



Rev	Description	Drawn	Sig.	Date	Chkd	Sig.	Date	Appr	Sig.	Date



Not valid for use in any other project without the written consent of the Controller of Her Majesty's Stationery Office. © Crown copyright. Unauthorised reproduction infringes Crown copyright and may lead to prosecution or civil proceedings. Surrey County Council LA 070272 1000.

Drawn by AH  
 Checked by RH  
 Approved by DC

Date 05.15  
 Date 05.15  
 Date 05.15

Project: Reigate and Banstead 2015 Parking Review  
 Proposed waiting, parking, and loading restrictions

Scale 1:1250

Page 109

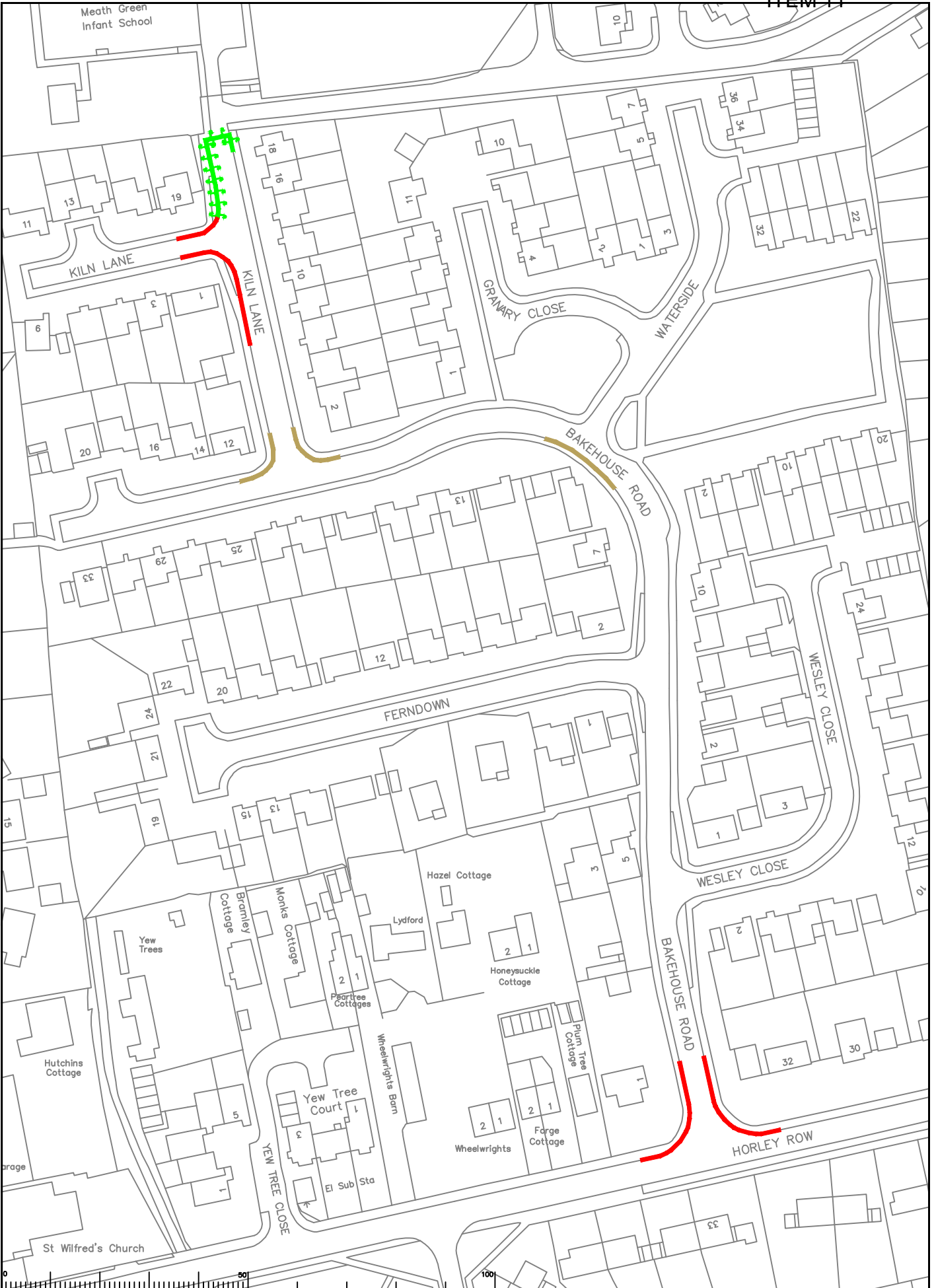
Project No. \_\_\_\_\_  
 Contract No. \_\_\_\_\_  
 Drawing No. 15  
 Revision \_\_\_\_\_

**SURREY COUNTY COUNCIL**  
 Sustainable Development  
 Surrey Highways

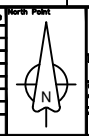
COMMITTEE

**DRAWINGS**

**HORLEY WEST, SALFORDS & SIDLOW**



Rev	Description	Drawn	Sig.	Date	Chkd	Sig.	Date	Appr	Sig.	Date



Scale 1:1250

© 2015 Surrey County Council. All rights reserved. This document is the property of Surrey County Council and may not be reproduced or transmitted in any form or by any means, electronic or mechanical, including photocopying, recording, or by any information storage and retrieval system, without the prior written permission of Surrey County Council. LA 07/2015 1000.

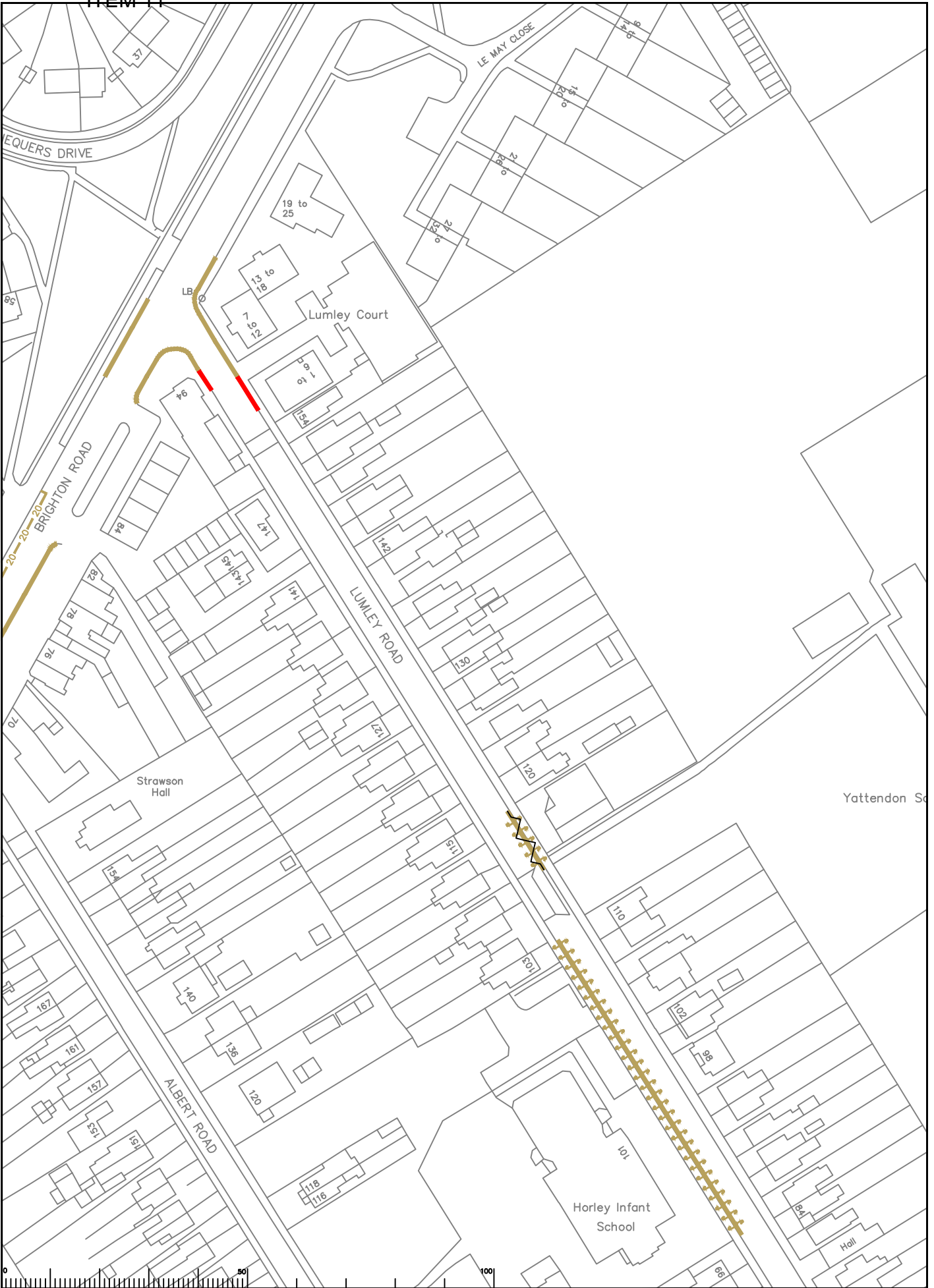
Project: Reigate and Banstead 2015 Parking Review  
Proposed waiting, parking, and loading restrictions

Drawn by: AH, Date: 05.15  
Checked by: RH, Date: 05.15  
Approved by: DC, Date: 05.15

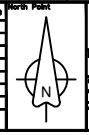
Page 11

SURREY COUNTY COUNCIL  
Sustainable Development  
Surrey Highways

Project No. [ ]  
Contract No. [ ]  
Drawing No. 16  
Revision [ ]  
COMMITTEE



Rev	Description	Drawn	Sig.	Date	Chkd	Sig.	Date	Appr	Sig.	Date



Scale 1:1250

Project: Reigate and Banstead 2015 Parking Review  
Proposed waiting, parking, and loading restrictions

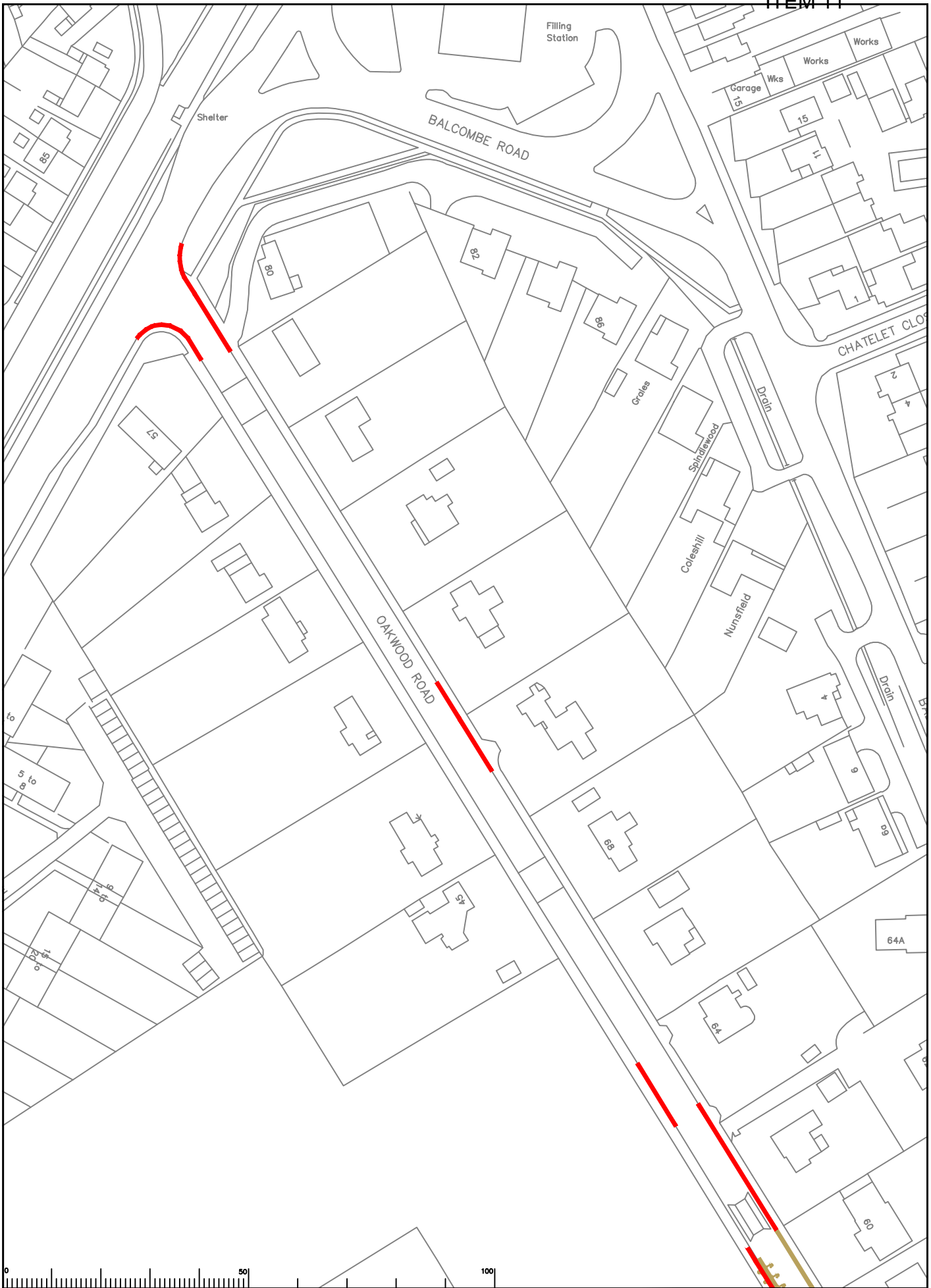
Drawn by: AH Date: 05.15  
Checked by: RH Date: 05.15  
Approved by: DC Date: 05.15

Project: Reigate and Banstead 2015 Parking Review  
Proposed waiting, parking, and loading restrictions

Contract No. 17  
Surrey Highways

SURREY COUNTY COUNCIL  
Sustainable Development  
Surrey Highways

Project No. 17  
Committee



Rev	Description	Drawn	Sig.	Date	Chkd	Sig.	Date	Appr	Sig.	Date

Scale 1:1250

North Point

© Crown copyright. Unauthorised reproduction infringes Crown copyright and may lead to prosecution or civil proceedings. Surrey County Council LA 070272 1000.

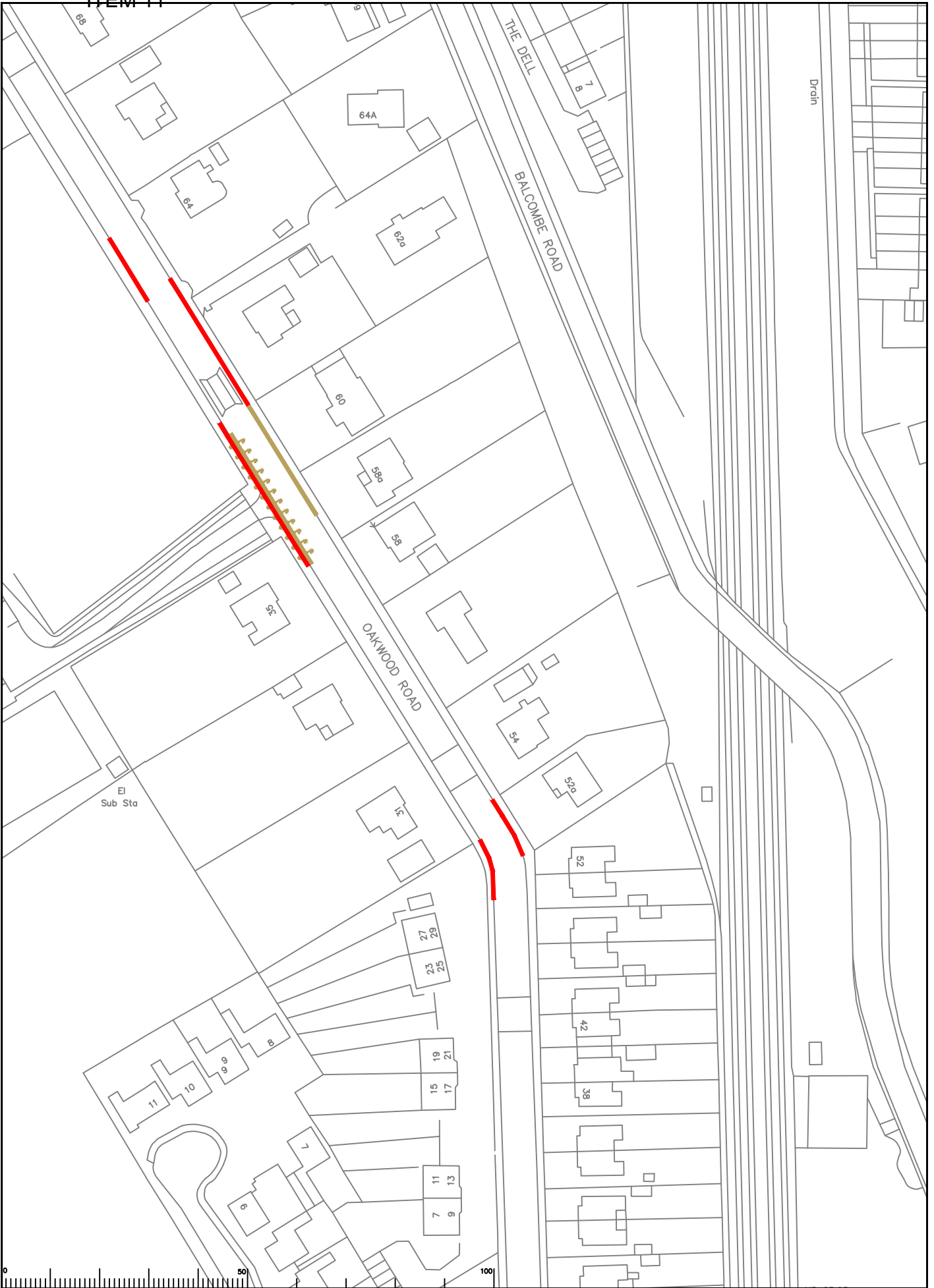
Drawn by	AH	Sig.	AH	Date	05.15
Checked by	RH	Sig.	RH	Date	05.15
Approved by	DC	Sig.	DC	Date	05.15

Project: Reigate and Banstead 2015 Parking Review  
Proposed waiting, parking, and loading restrictions

Sheet 18 of 18

SURREY COUNTY COUNCIL  
Sustainable Development  
Surrey Highways

COMMITTEE



Rev	Description	Drawn	Sig.	Date	Chkd	Sig.	Date	Appr	Sig.	Date

North Point

Scale 1:1250

Drawn by AH  
Checked by RH  
Approved by DC

Sig. AH  
Sig. RH  
Sig. DC

Date 05.15  
Date 05.15  
Date 05.15

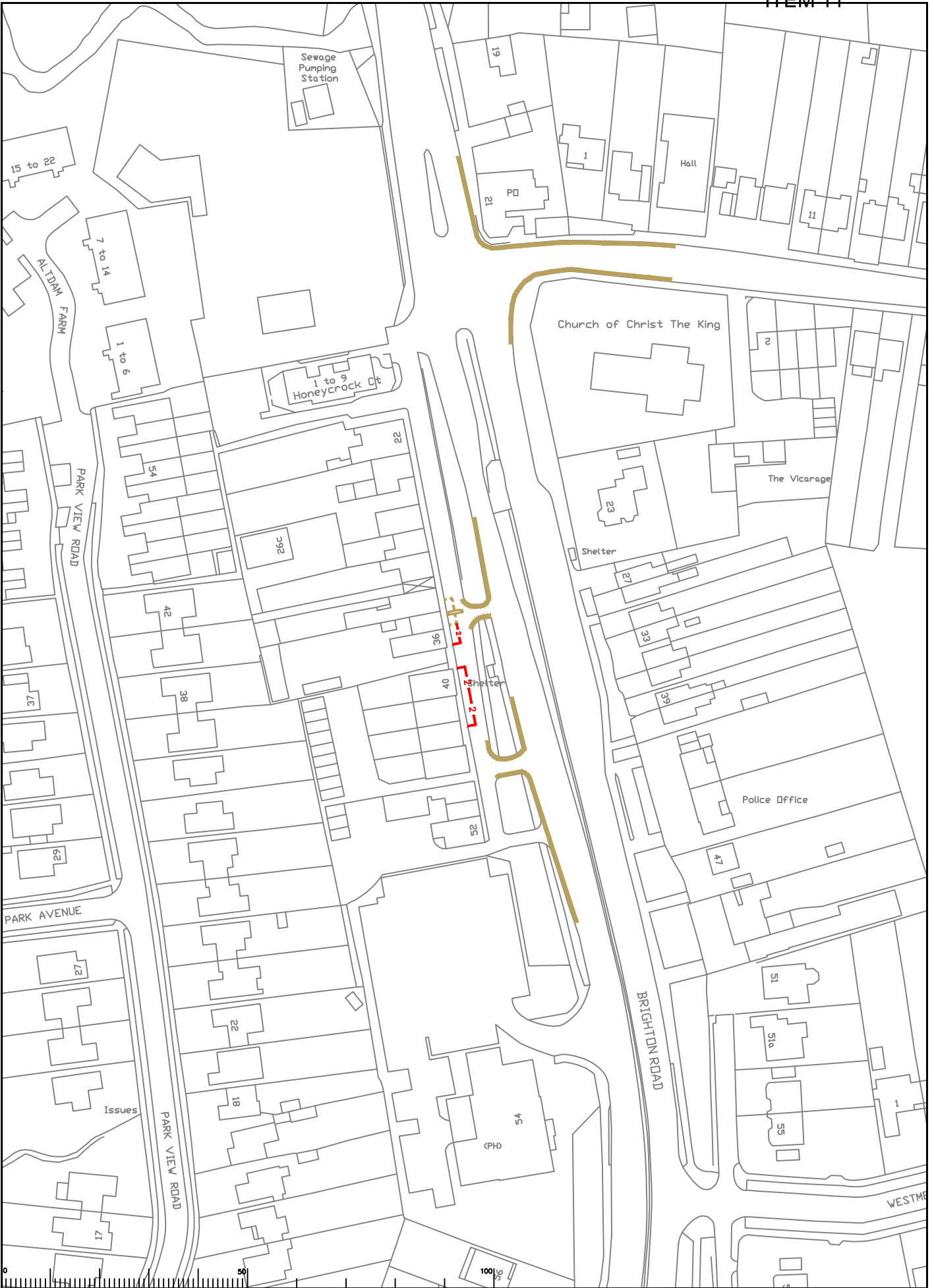
Project: Reigate and Banstead 2015 Parking Review  
Proposed waiting, parking, and loading restrictions

Sheet 14

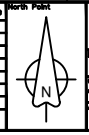
SURREY COUNTY COUNCIL  
Sustainable Development  
Surrey Highways

Project No. [ ]  
Contract No. [ ]  
Drawing No. 19  
Revision [ ]  
COMMITTEE





Rev	Description	Drawn	Sig.	Date	Chkd	Sig.	Date	Appr	Sig.	Date



Scale 1:1250

Reigate and Banstead 2015 Parking Review  
Proposed waiting, parking, and loading restrictions

Drawn by AH  
Checked by RH  
Approved by DC

Sig. AH  
Sig. RH  
Sig. DC

Date 05.15  
Date 05.15  
Date 05.15

Project: Reigate and Banstead 2015 Parking Review  
Proposed waiting, parking, and loading restrictions

Sheet: 20 of 20

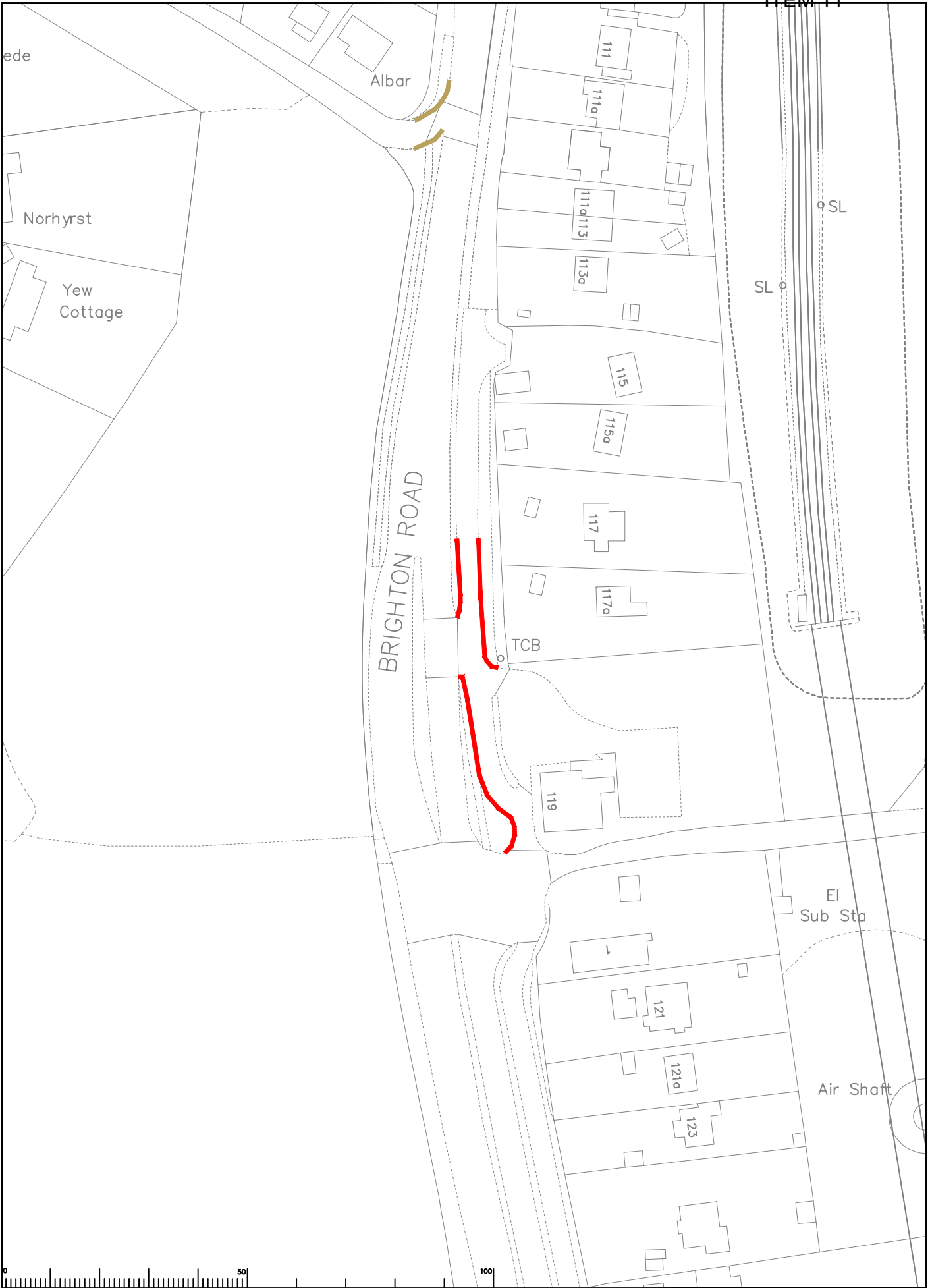
Scale: 1:1250

**SURREY COUNTY COUNCIL**  
Sustainable Development  
Surrey Highways

Project No. [Blank]  
Contract No. [Blank]  
Drawing No. 20  
Revision [Blank]  
COMMITTEE

**DRAWINGS**

**MERSTHAM & BANSTEAD SOUTH**



Rev	Description	Drawn	Sig.	Date	Chkd	Sig.	Date	Appr	Sig.	Date

North Point

Scale 1:1250

Drawn by AH  
Checked by RH  
Approved by DC

Sig. AH  
Sig. RH  
Sig. DC

Date 05.15  
Date 05.15  
Date 05.15

Project Reigate and Banstead 2015 Parking Review  
Proposed waiting, parking, and loading restrictions

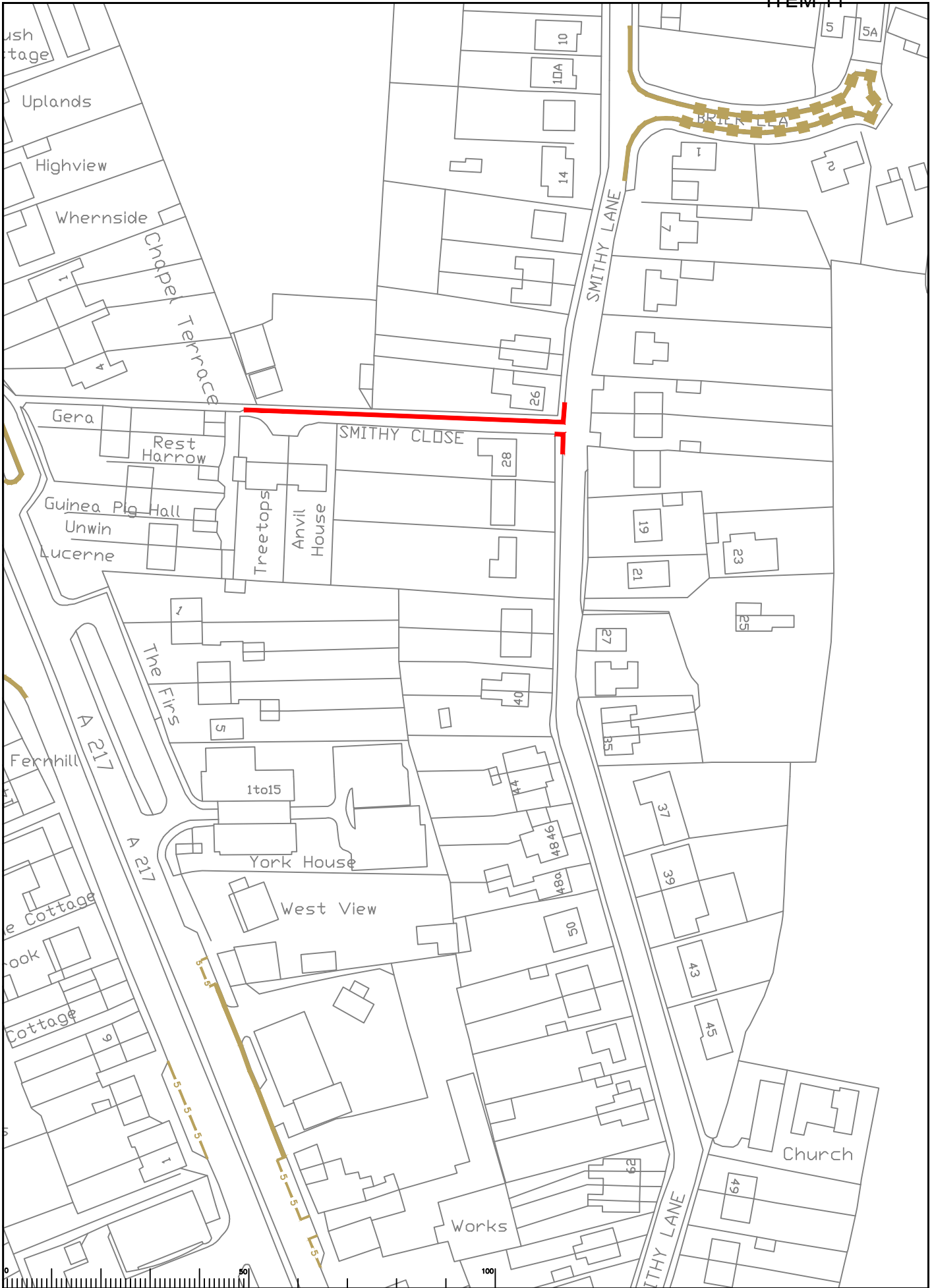
Sheet 17 of 17

SURREY COUNTY COUNCIL  
Sustainable Development  
Surrey Highways

Project No. Contract No. Drawing No. 21

COMMITTEE





Rev	Description	Drawn	Sig.	Date	Chkd	Sig.	Date	Appr	Sig.	Date

North Point

Scale 1:1250

© Crown copyright. Unauthorised reproduction infringes Crown copyright and may lead to prosecution or civil proceedings. Surrey County Council LA 070272 1000.

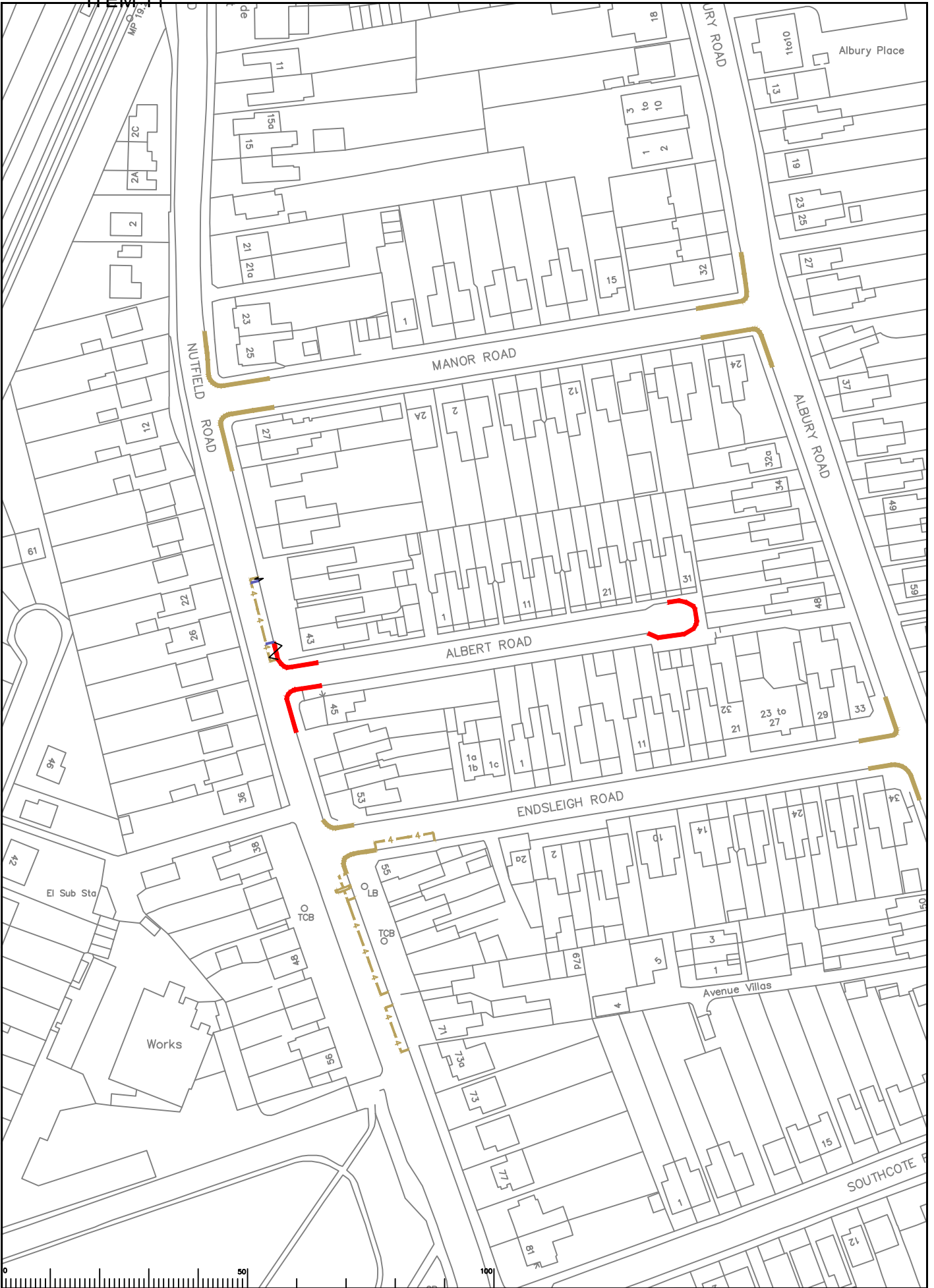
Drawn by AH Sig. AH Date 05.15  
 Checked by RH Sig. RH Date 05.15  
 Approved by DC Sig. DC Date 05.15

Project: Reigate and Banstead 2015 Parking Review  
 Proposed waiting, parking, and loading restrictions

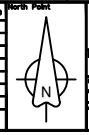
Sheet 19 of 23

SURREY COUNTY COUNCIL  
 Sustainable Development  
 Surrey Highways

Project No. [blank]  
 Contract No. [blank]  
 Drawing No. 23  
 Revision [blank]  
 COMMITTEE



Rev	Description	Drawn	Sig.	Date	Chkd	Sig.	Date	Appr	Sig.	Date



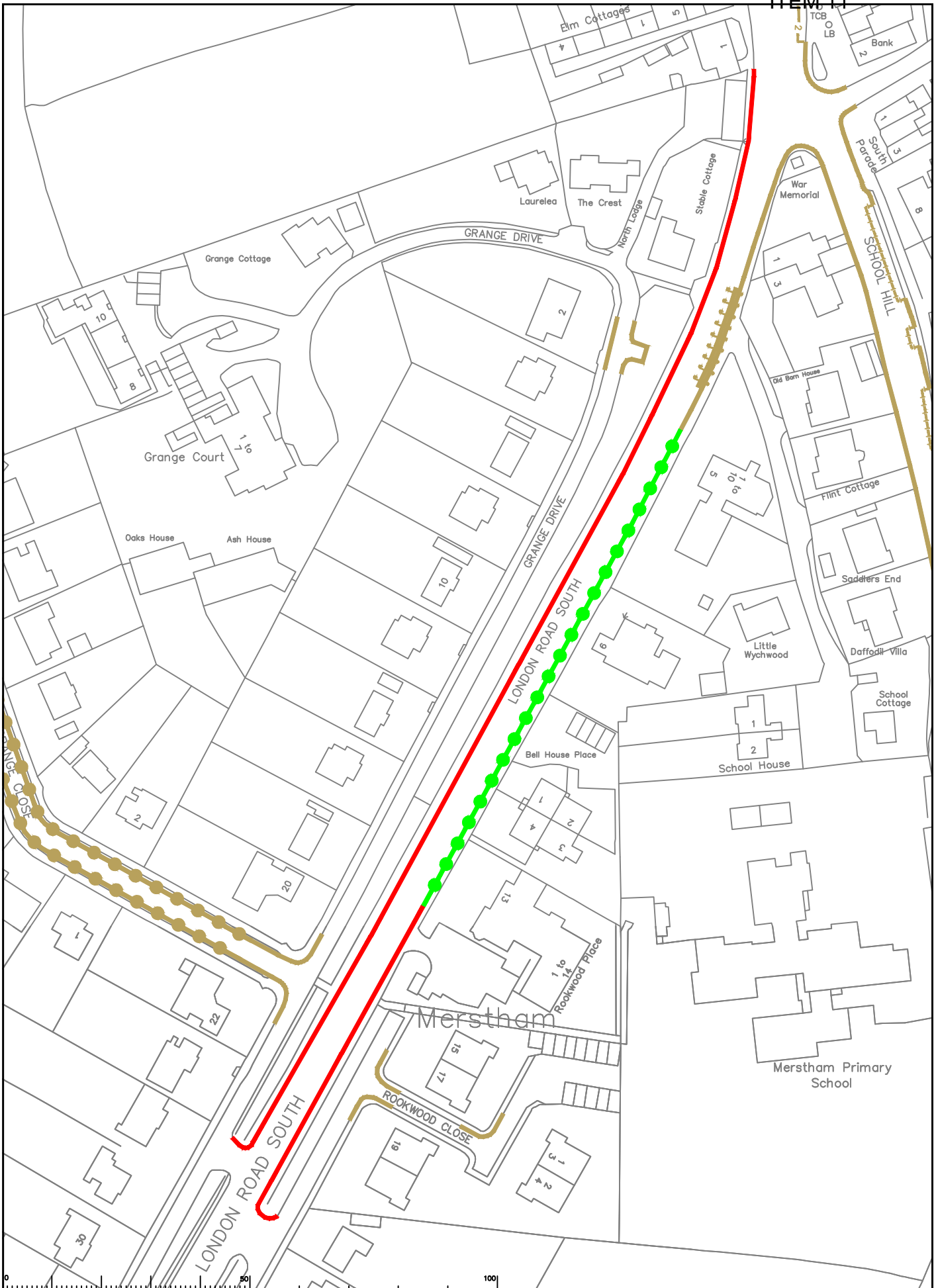
Scale 1:1250

Drawn by AH Date 05.15  
 Checked by RH Date 05.15  
 Approved by DC Date 05.15

Project: Reigate and Banstead 2015 Parking Review  
 Proposed waiting, parking, and loading restrictions

Drawing No. 24  
 Rev. 01

Project No. \_\_\_\_\_  
 Contract No. \_\_\_\_\_  
 Drawing No. 24  
 Rev. 01  
 COMMITTEE



Rev	Description	Drawn	Sig.	Date	Chkd	Sig.	Date	Appr	Sig.	Date

North Point

Scale 1:1250

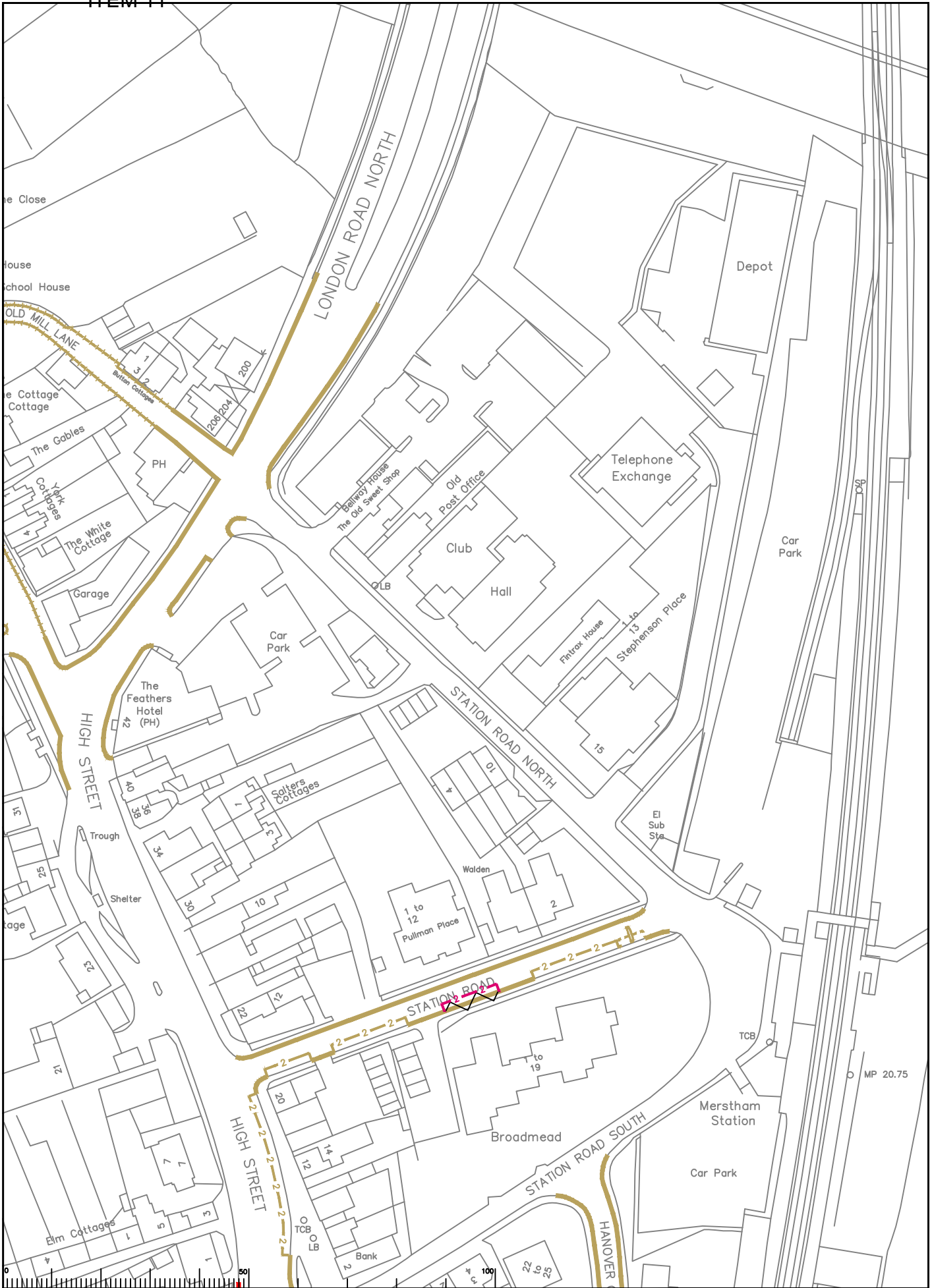
Small text: General notes for the London Road South project...  
 Drawn by: AH, Sig. AH, Date: 05.15  
 Checked by: RH, Sig. RH, Date: 05.15  
 Approved by: DC, Sig. DC, Date: 05.15

Project: Reigate and Banstead 2015 Parking Review  
 Proposed waiting, parking, and loading restrictions

Page 121

SURREY COUNTY COUNCIL  
 Sustainable Development  
 Surrey Highways

Project No. [blank]  
 Contract No. [blank]  
 Drawing No. 25  
 Revision [blank]  
 COMMITTEE



Rev	Description	Drawn	Sig.	Date	Chkd	Sig.	Date	Appr	Sig.	Date

Scale 1:1250

North Point

Reigate and Banstead 2015 Parking Review  
Proposed waiting, parking, and loading restrictions

Drawn by: AH  
 Checked by: RH  
 Approved by: DC

Date: 05.15  
 Date: 05.15  
 Date: 05.15

Project: Reigate and Banstead 2015 Parking Review  
 Drawing: Proposed waiting, parking, and loading restrictions

Drawn by: AH  
 Checked by: RH  
 Approved by: DC

Date: 05.15  
 Date: 05.15  
 Date: 05.15

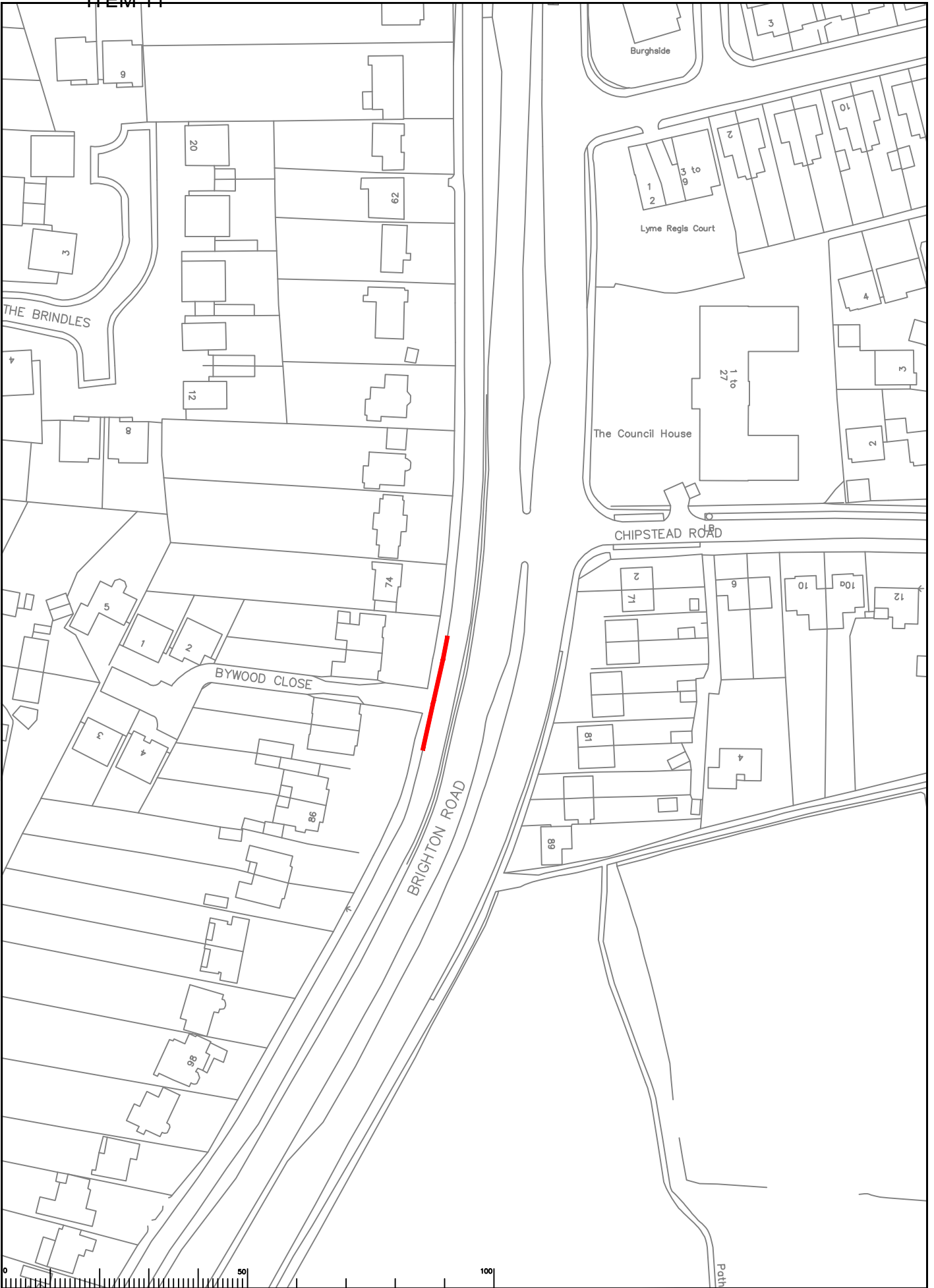
**SURREY COUNTY COUNCIL**  
 Sustainable Development  
 Surrey Highways

Project No. \_\_\_\_\_  
 Contract No. \_\_\_\_\_  
 Drawing No. **26**  
 Revision No. \_\_\_\_\_  
**COMMITTEE**

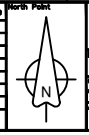
Project No. \_\_\_\_\_  
 Contract No. \_\_\_\_\_  
 Drawing No. **26**  
 Revision No. \_\_\_\_\_  
**COMMITTEE**



**DRAWINGS**  
**NORK & TATTENHAMS**



Rev	Description	Drawn	Sig.	Date	Chkd	Sig.	Date	Appr	Sig.	Date



Scale 1:1250

Vertical scale the Ordnance Survey mapping with the permission of the Controller of Her Majesty's Stationery Office © Crown copyright. Unauthorised reproduction infringes Crown copyright and may lead to prosecution or civil proceedings. Surrey County Council LA 07/2022 1000.

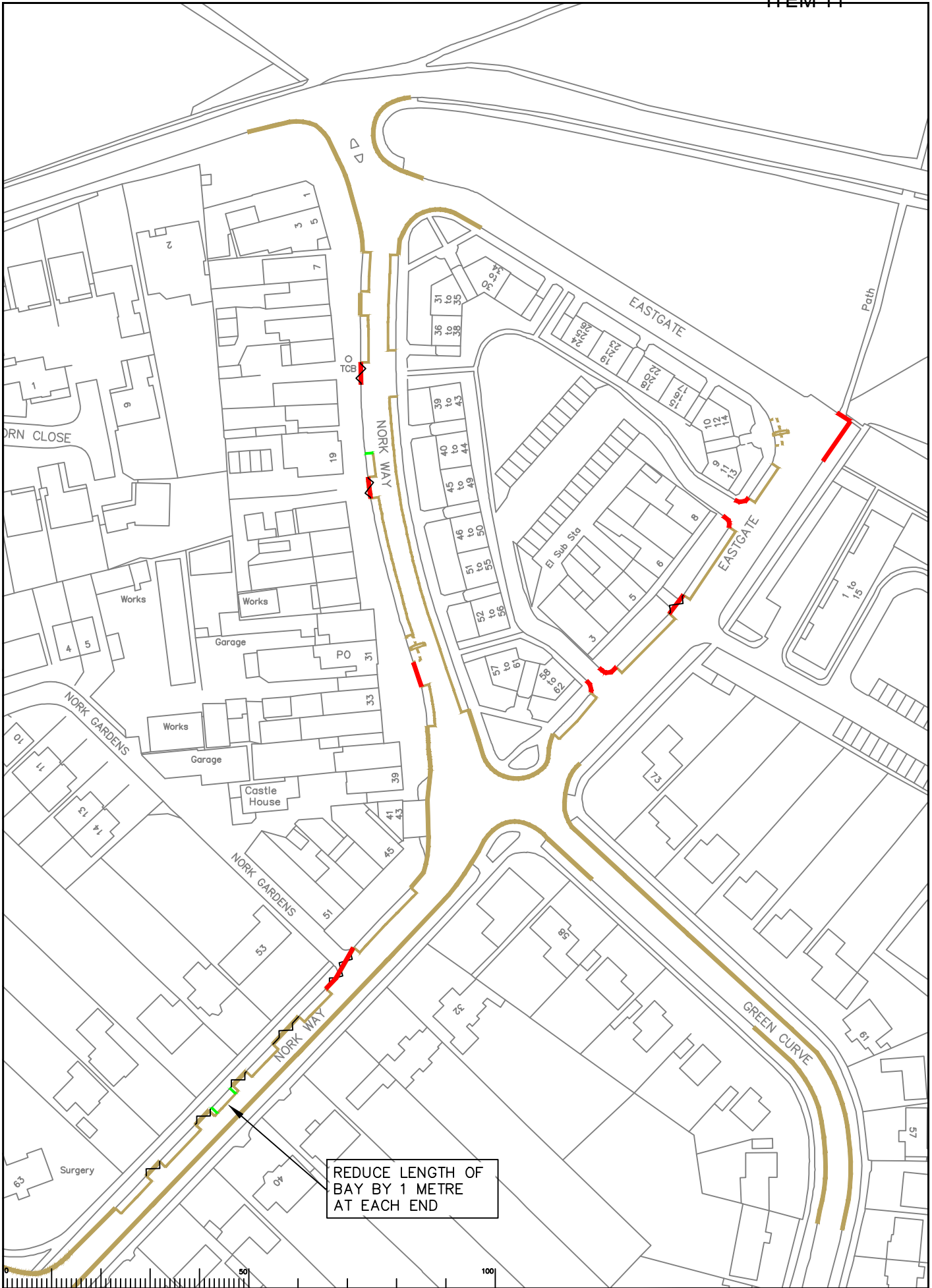
Drawn by AH Sig. AH Date 05.15  
 Checked by RH Sig. RH Date 05.15  
 Authorised by DC Sig. DC Date 05.15

Project: Reigate and Banstead 2015 Parking Review  
 Proposed waiting, parking, and loading restrictions

Project No. [blank]  
 Contract No. [blank]  
 Drawing No. 27  
 Revision [blank]

SURREY COUNTY COUNCIL  
 Sustainable Development  
 Surrey Highways

COMMITTEE



REDUCE LENGTH OF BAY BY 1 METRE AT EACH END

Rev	Description	Drawn	Sig.	Date	Chkd	Sig.	Date	Appr	Sig.	Date

North Point

Scale 1:1250

Small text: "Small text in the bottom left corner of the drawing, likely a disclaimer or copyright notice." (Note: This text is illegible in the image)

Drawn by: AH, Sig. AH, Date: 05.15  
 Checked by: RH, Sig. RH, Date: 05.15  
 Approved by: DC, Sig. DC, Date: 05.15

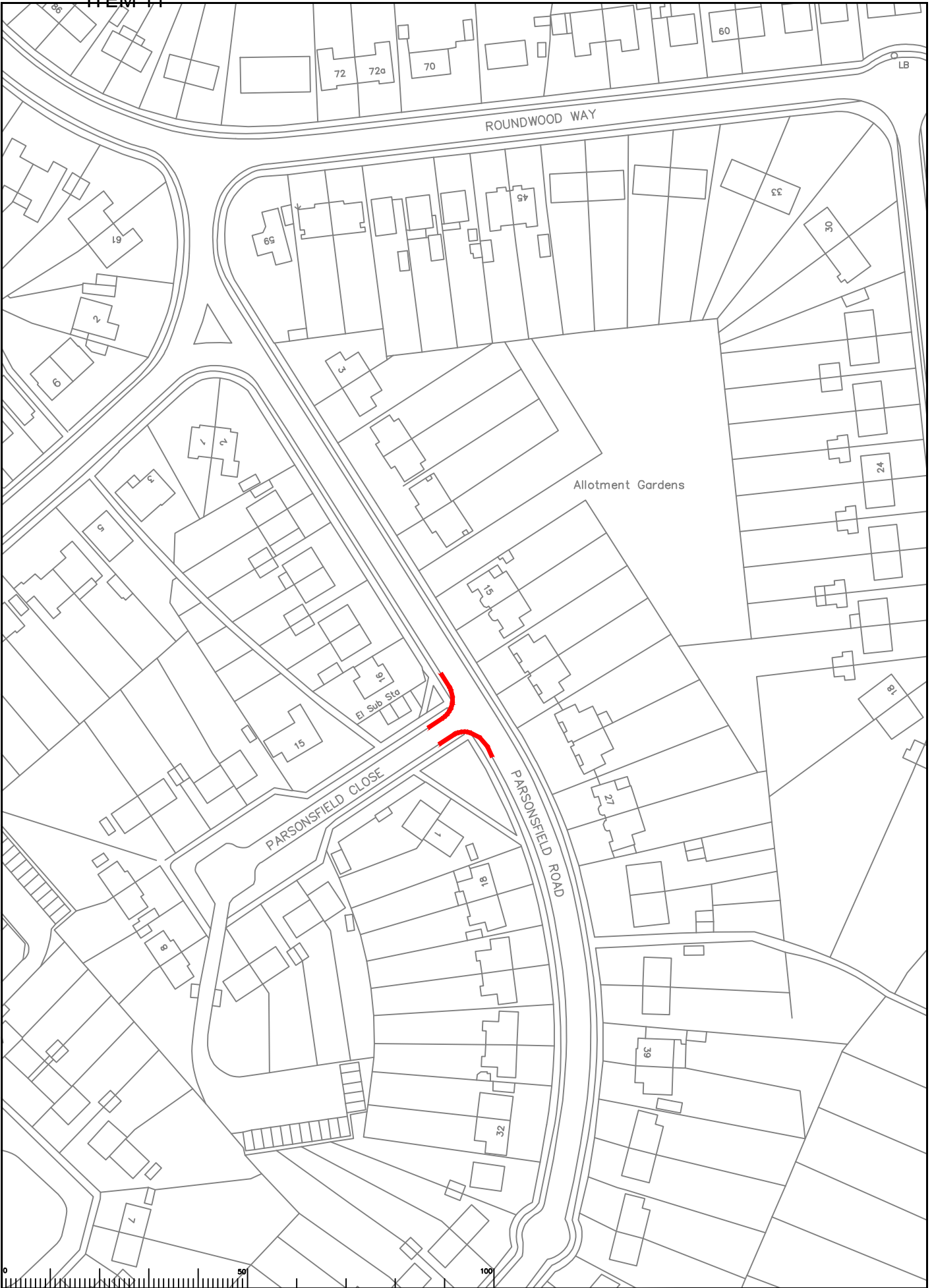
Project: Reigate and Banstead 2015 Parking Review  
 Proposed waiting, parking, and loading restrictions

Page 125

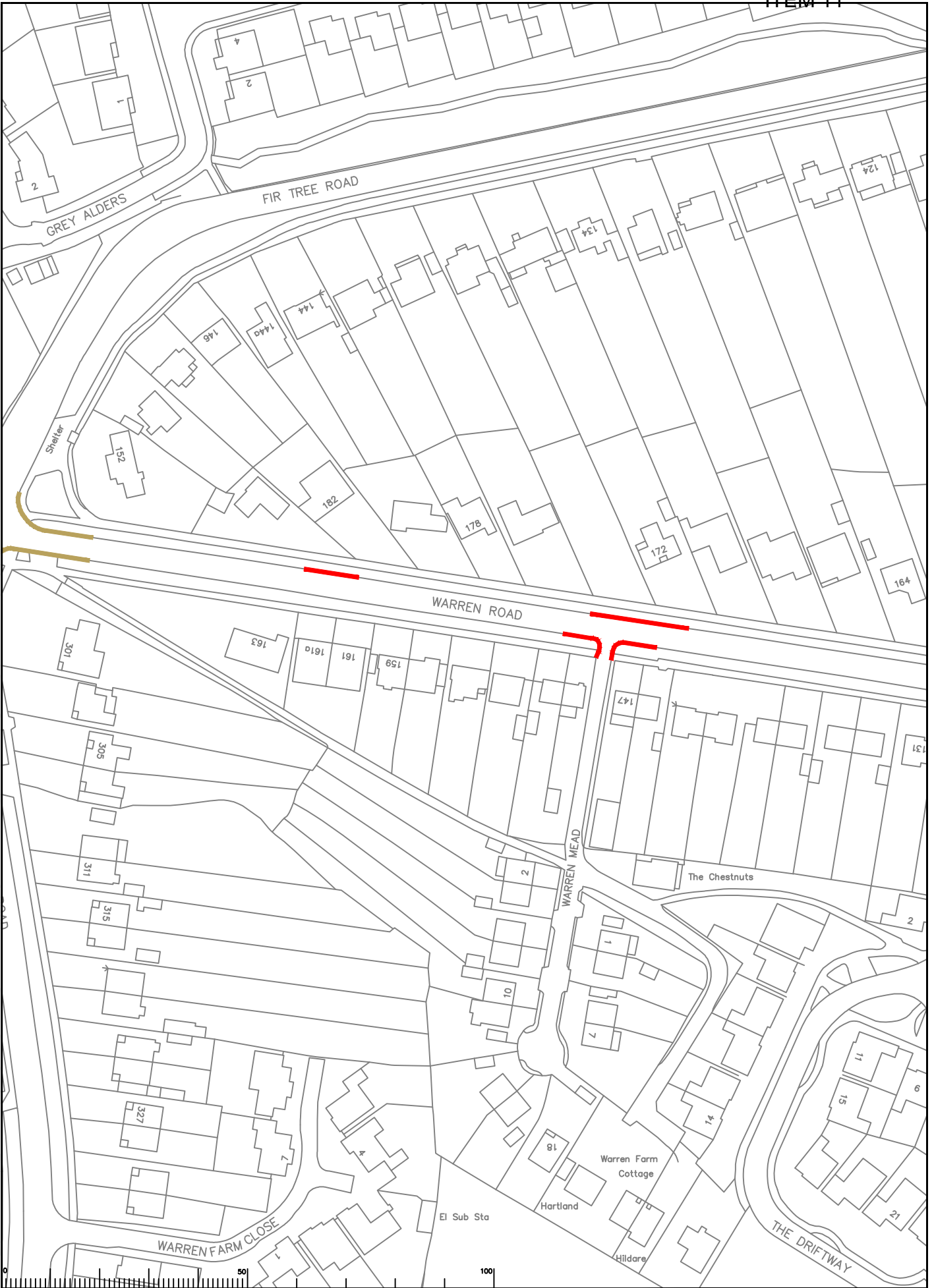
SURREY COUNTY COUNCIL  
 Sustainable Development  
 Surrey Highways

Project No. [blank]  
 Contract No. [blank]  
 Drawing No. 28  
 Revision [blank]

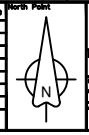
COMMITTEE



<table border="1"> <thead> <tr> <th>Rev</th> <th>Description</th> <th>Drawn</th> <th>Sig.</th> <th>Date</th> <th>Chkd</th> <th>Sig.</th> <th>Date</th> <th>Appr</th> <th>Sig.</th> <th>Date</th> </tr> </thead> <tbody> <tr><td> </td><td> </td><td> </td><td> </td><td> </td><td> </td><td> </td><td> </td><td> </td><td> </td><td> </td></tr> <tr><td> </td><td> </td><td> </td><td> </td><td> </td><td> </td><td> </td><td> </td><td> </td><td> </td><td> </td></tr> <tr><td> </td><td> </td><td> </td><td> </td><td> </td><td> </td><td> </td><td> </td><td> </td><td> </td><td> </td></tr> <tr><td> </td><td> </td><td> </td><td> </td><td> </td><td> </td><td> </td><td> </td><td> </td><td> </td><td> </td></tr> <tr><td> </td><td> </td><td> </td><td> </td><td> </td><td> </td><td> </td><td> </td><td> </td><td> </td><td> </td></tr> <tr><td> </td><td> </td><td> </td><td> </td><td> </td><td> </td><td> </td><td> </td><td> </td><td> </td><td> </td></tr> <tr><td> </td><td> </td><td> </td><td> </td><td> </td><td> </td><td> </td><td> </td><td> </td><td> </td><td> </td></tr> <tr><td> </td><td> </td><td> </td><td> </td><td> </td><td> </td><td> </td><td> </td><td> </td><td> </td><td> </td></tr> <tr><td> </td><td> </td><td> </td><td> </td><td> </td><td> </td><td> </td><td> </td><td> </td><td> </td><td> </td></tr> <tr><td> </td><td> </td><td> </td><td> </td><td> </td><td> </td><td> </td><td> </td><td> </td><td> </td><td> </td></tr> </tbody> </table>										Rev	Description	Drawn	Sig.	Date	Chkd	Sig.	Date	Appr	Sig.	Date																																																																																																															<p>North Point</p>		<p>© Crown copyright and database right. All rights reserved. Ordnance Survey Licence No. 100019000. This document is the property of the Council of the City of Southampton and is loaned to you for your use only. It is not to be reprinted, reproduced, stored in a retrieval system or transmitted in any form or by any means, electronic, mechanical, photocopying, recording, or otherwise, without the prior written permission of the Council of the City of Southampton.</p>				<p>Project: Reigate and Banstead 2015 Parking Review Proposed waiting, parking, and loading restrictions</p>		<p>SURREY COUNTY COUNCIL Sustainable Development Surrey Highways</p>		<p>Project No. _____ Contract No. _____ Drawing No. 29 Revision _____ Committee</p>	
Rev	Description	Drawn	Sig.	Date	Chkd	Sig.	Date	Appr	Sig.	Date																																																																																																																																				
<p>Scale 1:1250</p>												<p>Drawn by: AH, Sig. AH, Date: 05.15 Checked by: RH, Sig. RH, Date: 05.15 Approved by: DC, Sig. DC, Date: 05.15</p>				<p>Page 26</p>		<p>SHEET OF</p>																																																																																																																												



Rev	Description	Drawn	Sig.	Date	Chkd	Sig.	Date	Appr	Sig.	Date



Scale 1:1250

© Crown copyright and the Controller of Her Majesty's Stationery Office. All rights reserved. No part of this publication may be reproduced without the prior written permission of the Controller of Her Majesty's Stationery Office.

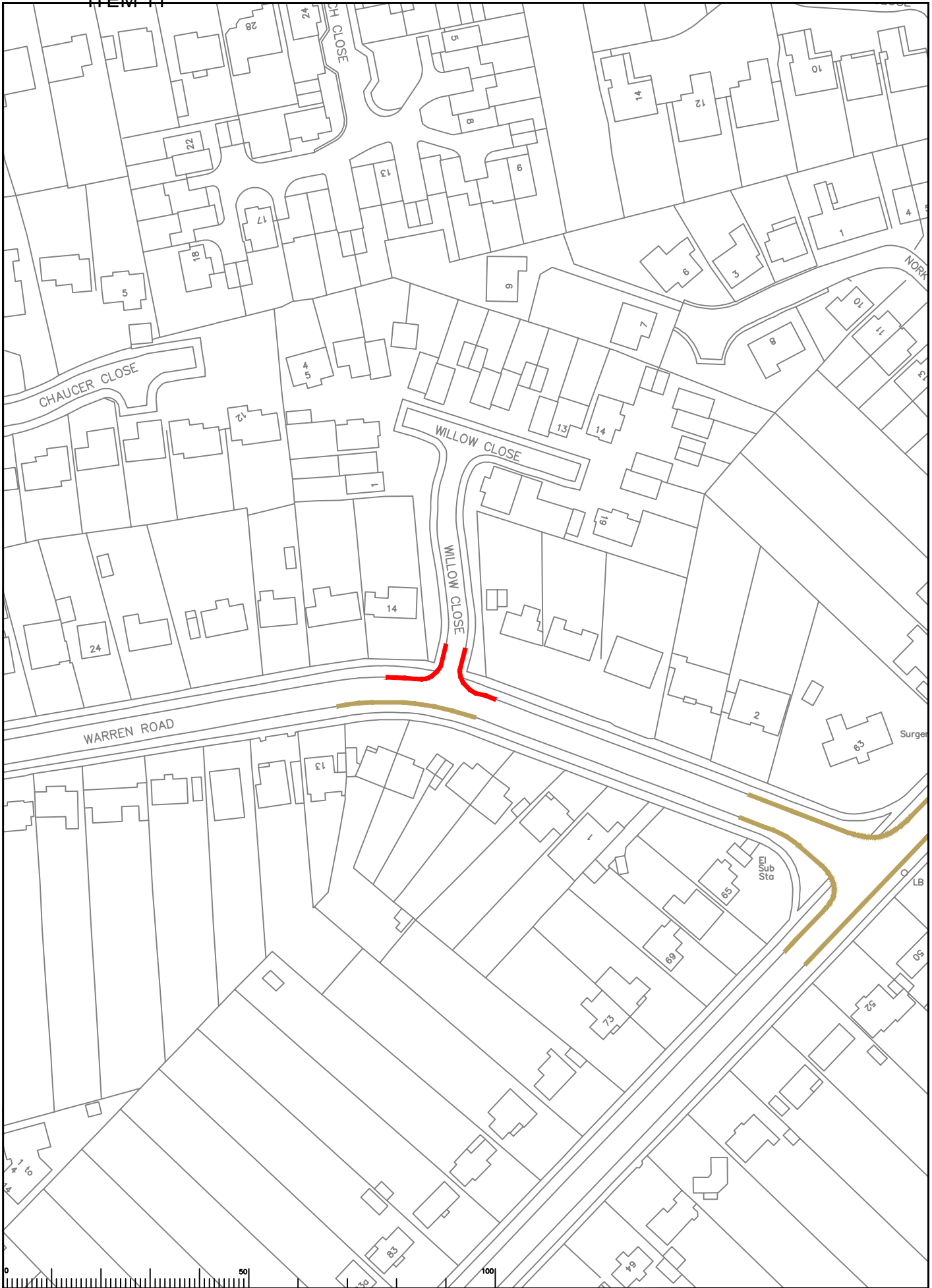
Drawn by AH Sig. AH Date 05.15  
 Checked by RH Sig. RH Date 05.15  
 Approved by DC Sig. DC Date 05.15

Project: Reigate and Banstead 2015 Parking Review  
 Proposed waiting, parking, and loading restrictions

Page 127

SURREY COUNTY COUNCIL  
 Sustainable Development  
 Surrey Highways

Project No. [blank]  
 Contract No. [blank]  
 Drawing No. 30  
 Revision [blank]  
 COMMITTEE



Rev	Description	Drawn	Sig.	Date	Chkd	Sig.	Date	Appr	Sig.	Date

North Point

Scale 1:1250

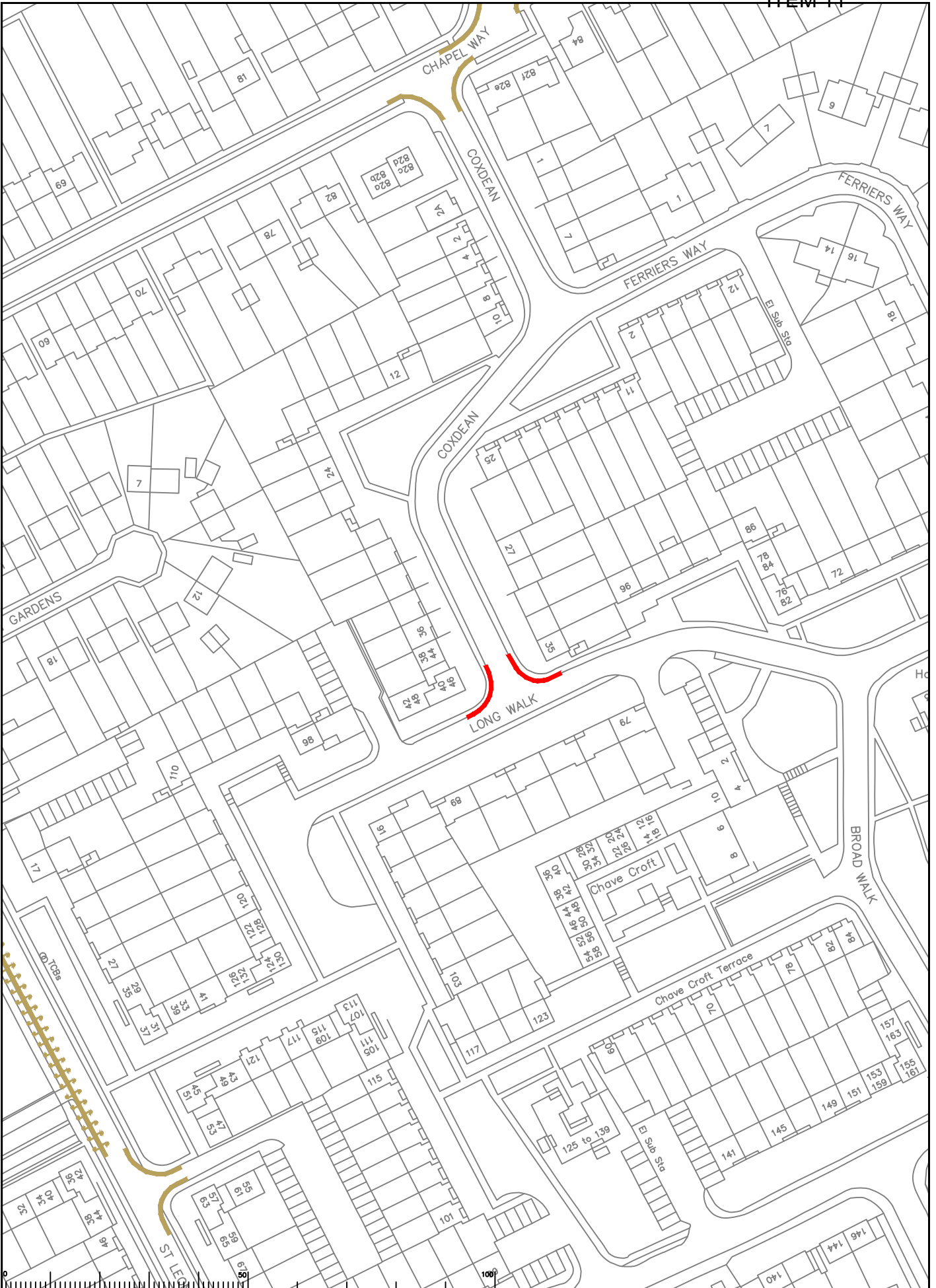
Drawn by: AH  
 Checked by: RH  
 Approved by: DC

Date: 05.15  
 Date: 05.15  
 Date: 05.15

Project: Reigate and Banstead 2015 Parking Review  
 Proposed waiting, parking, and loading restrictions

Project No. \_\_\_\_\_  
 Contract No. \_\_\_\_\_  
 Drawing No. 31  
 Revision \_\_\_\_\_  
 Committee: SURREY COUNTY COUNCIL  
 Sustainable Development  
 Surrey Highways

Project No. \_\_\_\_\_  
 Contract No. \_\_\_\_\_  
 Drawing No. 31  
 Revision \_\_\_\_\_  
 Committee: SURREY COUNTY COUNCIL  
 Sustainable Development  
 Surrey Highways



Rev	Description	Drawn	Sig.	Date	Chkd	Sig.	Date	Appr	Sig.	Date

North Point

Scale 1:1250

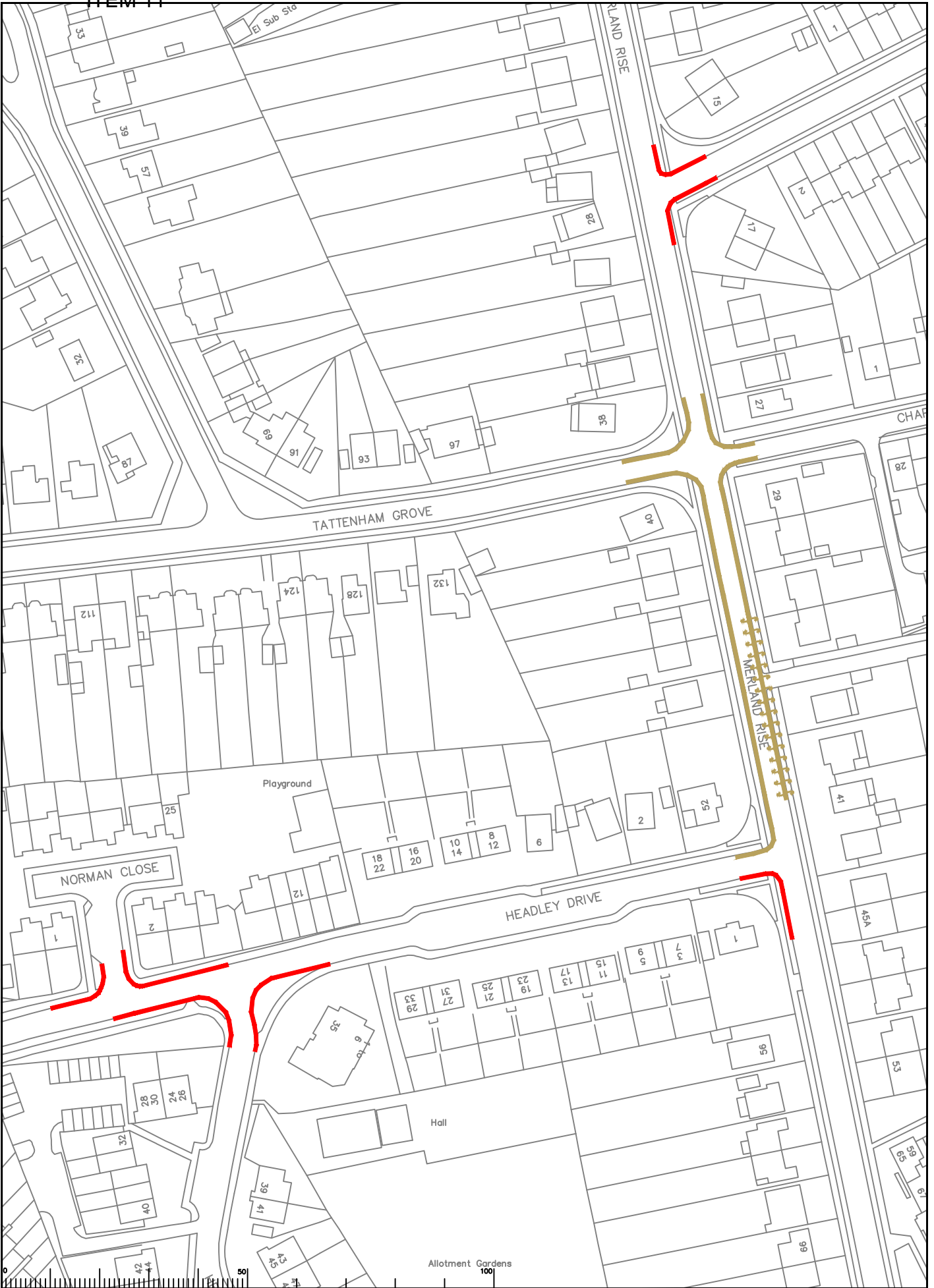
Drawn by AH Date 05.15  
 Checked by RH Date 05.15  
 Approved by DC Date 05.15

Project: Reigate and Banstead 2015 Parking Review  
 Proposed waiting, parking, and loading restrictions

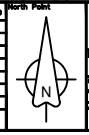
Page 129

SURREY COUNTY COUNCIL  
 Sustainable Development  
 Surrey Highway

Project No. [ ]  
 Contract No. [ ]  
 Drawing No. 32  
 Revision [ ]  
 COMMITTEE



Rev	Description	Drawn	Sig.	Date	Chkd	Sig.	Date	Appr	Sig.	Date



Scale 1:1250

© Crown copyright and may be used by permission of the Controller of Her Majesty's Stationery Office. © Crown copyright. Unauthorised reproduction infringes Crown copyright and may lead to prosecution or civil proceedings. Surrey County Council LA 070272 1000.

Drawn by AH Sig. AH Date 05.15  
 Checked by RH Sig. RH Date 05.15  
 Approved by DC Sig. DC Date 05.15

Project: Reigate and Banstead 2015 Parking Review  
 Proposed waiting, parking, and loading restrictions

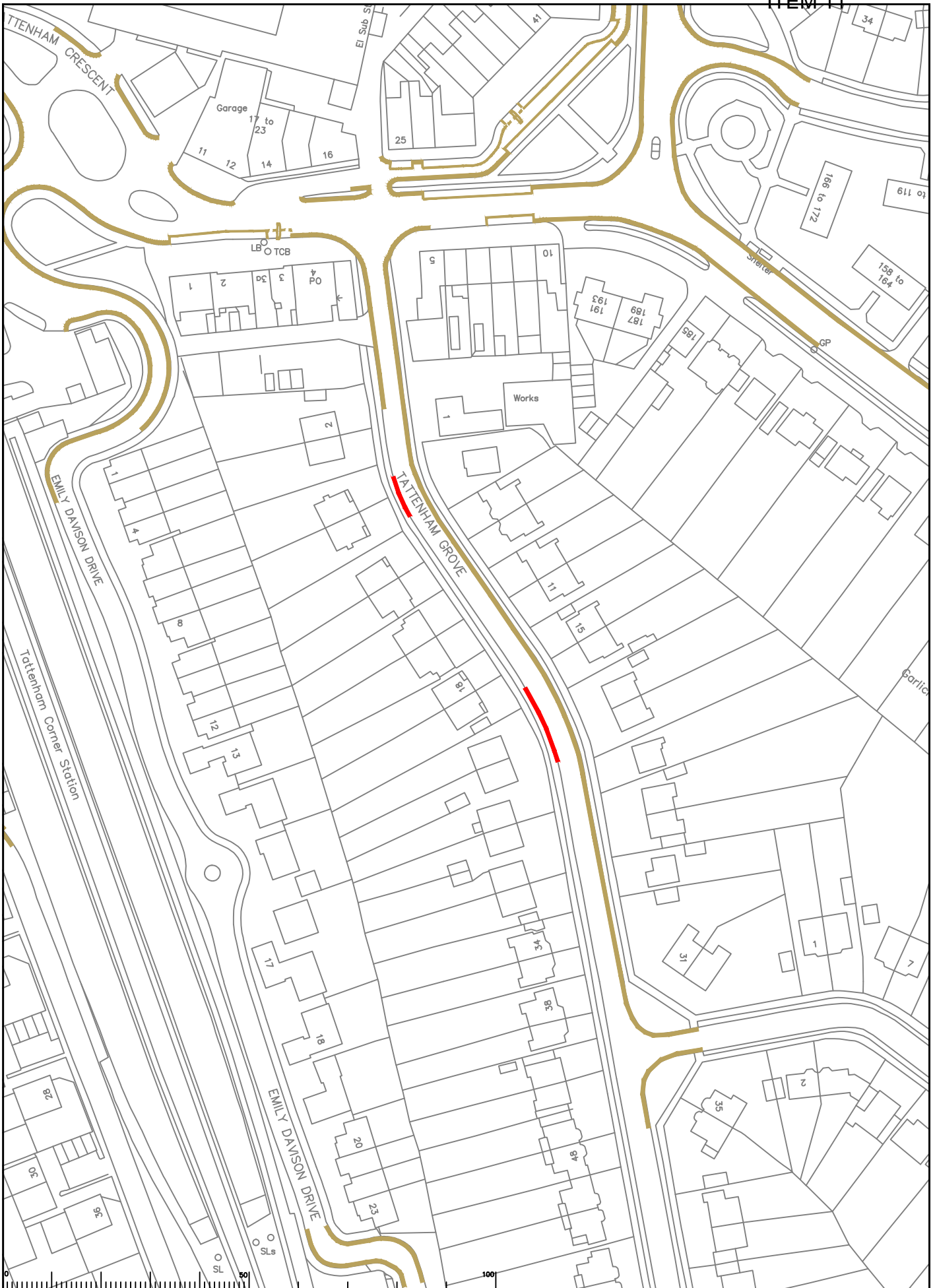
Page 130

Project No. \_\_\_\_\_  
 Contract No. \_\_\_\_\_  
 Drawing No. 33  
 Revision \_\_\_\_\_

**SURREY COUNTY COUNCIL**  
 Sustainable Development  
 Surrey Highways

COMMITTEE





Rev	Description	Drawn	Sig.	Date	Chkd	Sig.	Date	Appr	Sig.	Date

North Point

Scale 1:1250

© 2015 Surrey County Council. All rights reserved. This document is the property of Surrey County Council and may not be reproduced or transmitted in any form or by any means, electronic or mechanical, including photocopying, recording, or by any information storage and retrieval system, without the prior written permission of Surrey County Council. LA 070272 1000.

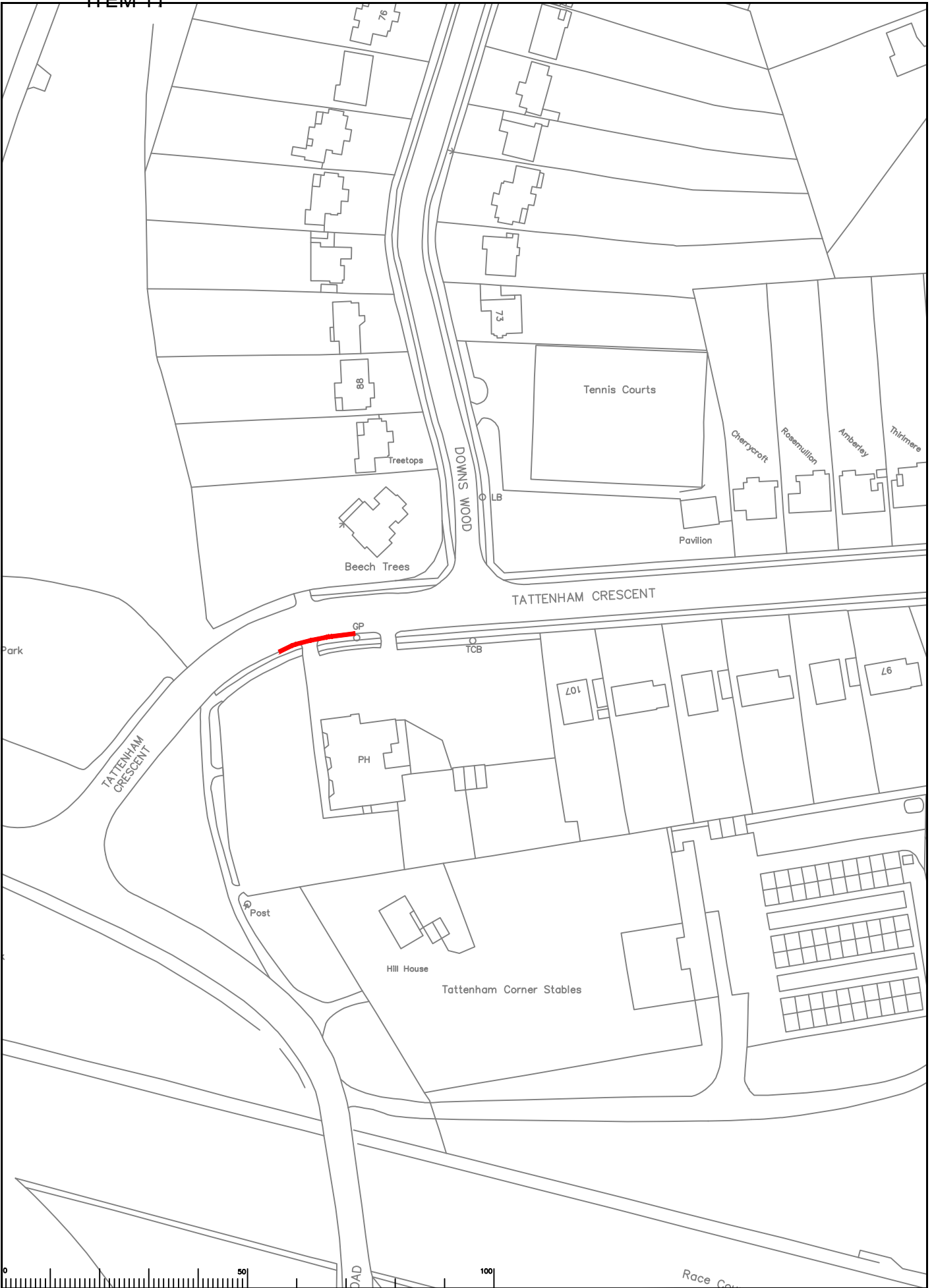
Drawn by AH Sig. AH Date 05.15  
 Checked by RH Sig. RH Date 05.15  
 Prepared by DC Sig. DC Date 05.15

Project: Reigate and Banstead 2015 Parking Review  
 Proposed waiting, parking, and loading restrictions

Page 131

SURREY COUNTY COUNCIL  
 Sustainable Development  
 Surrey Highways

Project No. [blank]  
 Contract No. [blank]  
 Drawing No. 35  
 Revision [blank]  
 COMMITTEE



Rev	Description	Drawn	Sig.	Date	Chkd	Sig.	Date	Appr	Sig.	Date

Scale 1:1250

North Point

Reigate and Banstead 2015 Parking Review  
Proposed waiting, parking, and loading restrictions

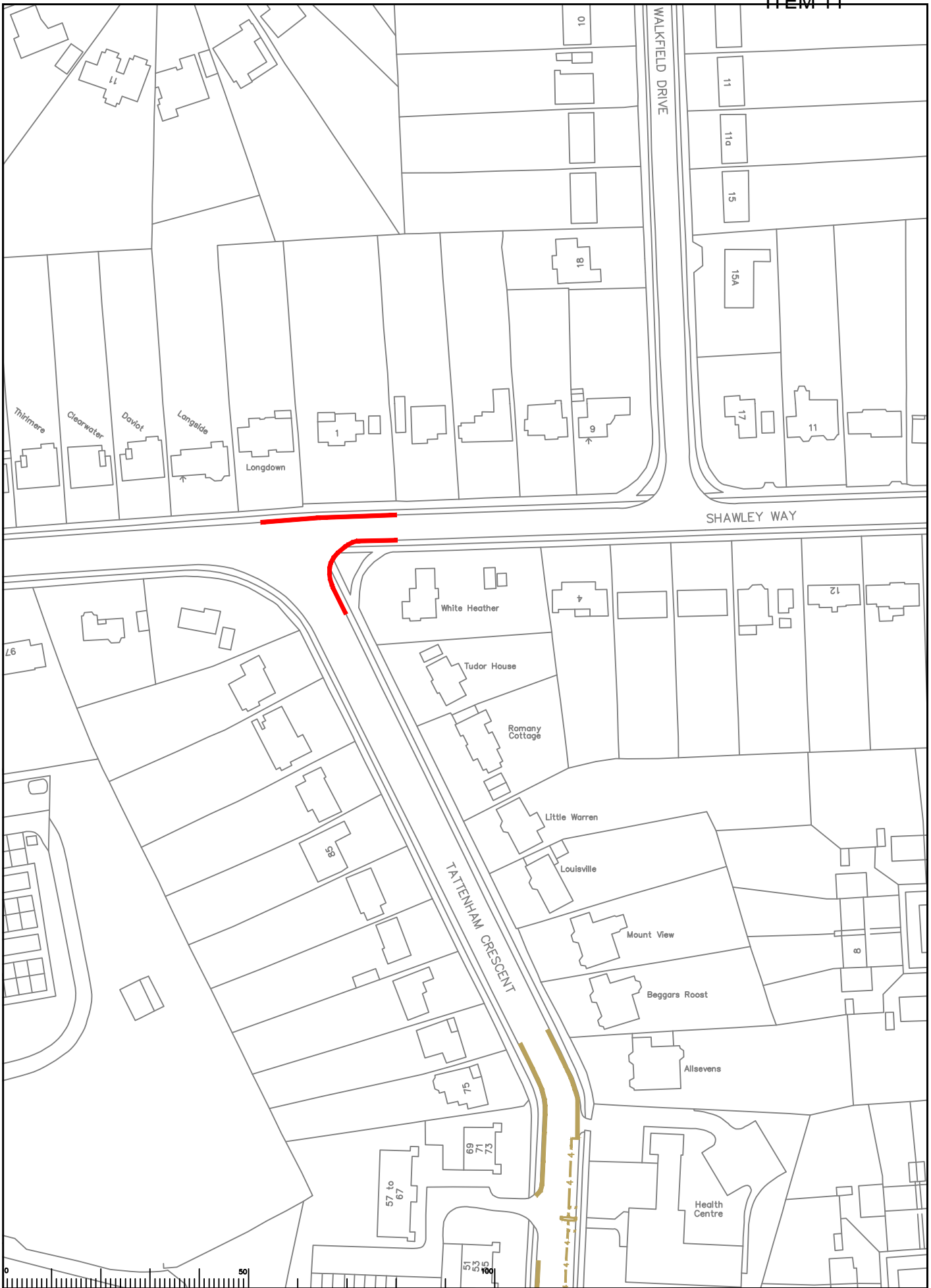
Drawn by AH Date 05.15  
Checked by RH Date 05.15  
Approved by DC Date 05.15

Project: Reigate and Banstead 2015 Parking Review  
Proposed waiting, parking, and loading restrictions

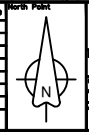
Sheet 36 of 36

SURREY COUNTY COUNCIL  
Sustainable Development  
Surrey Highways

Project No. [ ]  
Contract No. [ ]  
Drawing No. 36  
Revision [ ]  
SURREY COUNTY COUNCIL  
Sustainable Development  
Surrey Highways  
COMMITTEE



Rev	Description	Drawn	Sig.	Date	Chkd	Sig.	Date	Appr	Sig.	Date



Scale 1:1250

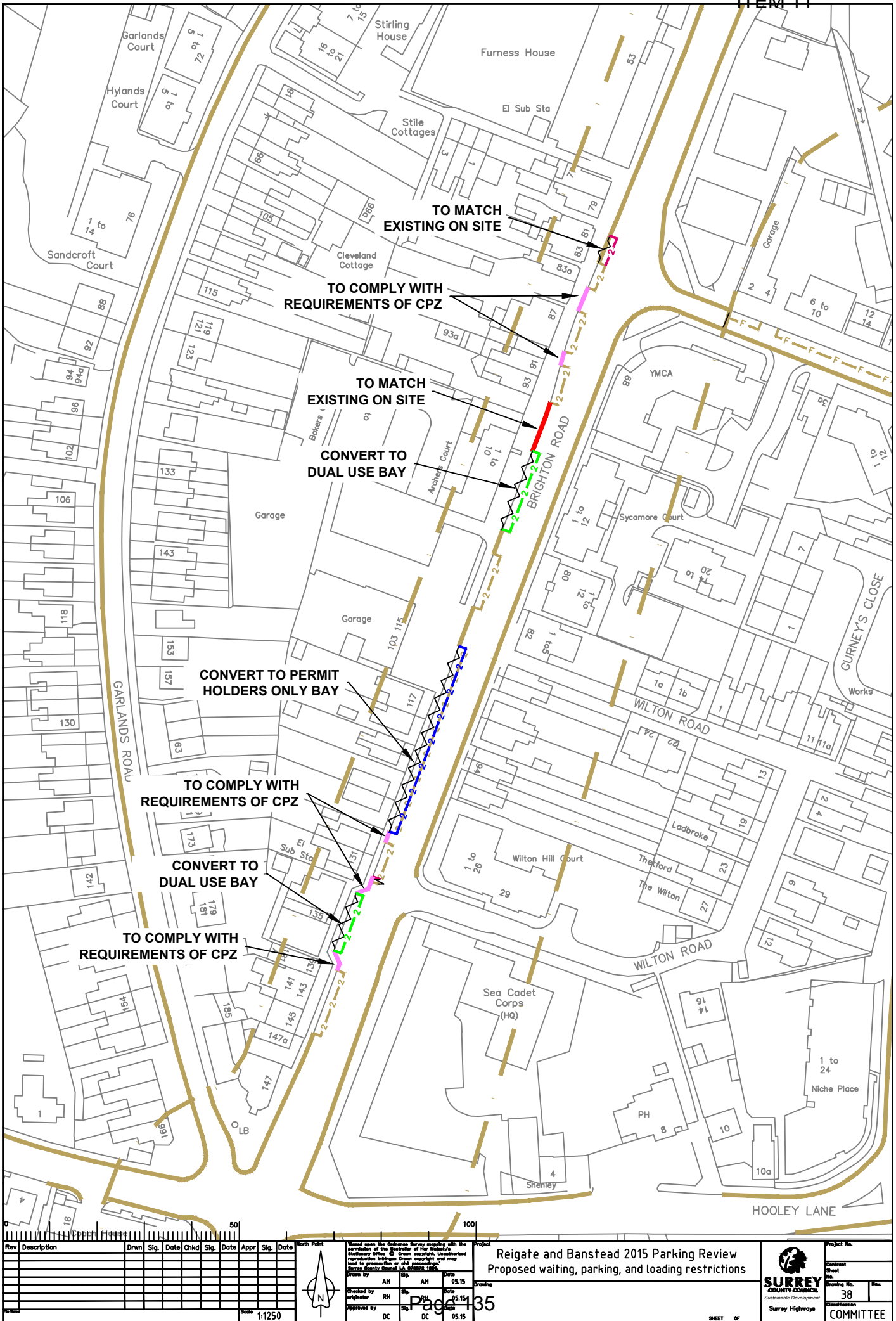
© Crown copyright. All rights reserved. Reproduction in whole or in part is prohibited without the prior written permission of the Controller of Her Majesty's Stationery Office. © Crown copyright. Unauthorised reproduction infringes Crown copyright and may lead to prosecution or civil proceedings. Surrey County Council LA 070272 1000.

Project: Reigate and Banstead 2015 Parking Review  
Proposed waiting, parking, and loading restrictions

Drawn by: AH, Date: 05.15  
Checked by: RH, Date: 05.15  
Approved by: DC, Date: 05.15

Project No. \_\_\_\_\_  
Contract No. \_\_\_\_\_  
Drawing No. 37  
Surrey Highways  
SURREY COUNTY COUNCIL  
Sustainable Development  
COMMITTEE

**DRAWINGS**  
**REDHILL EAST**



Rev	Description	Drawn	Sig.	Date	Chkd	Sig.	Date	Appr	Sig.	Date

North Point

Scale 1:1250

© Crown copyright and the Controller of Her Majesty's Stationery Office. © Crown copyright. Unauthorised reproduction infringes Crown copyright and may lead to prosecution or civil proceedings. Surrey County Council LA 070272 1000.

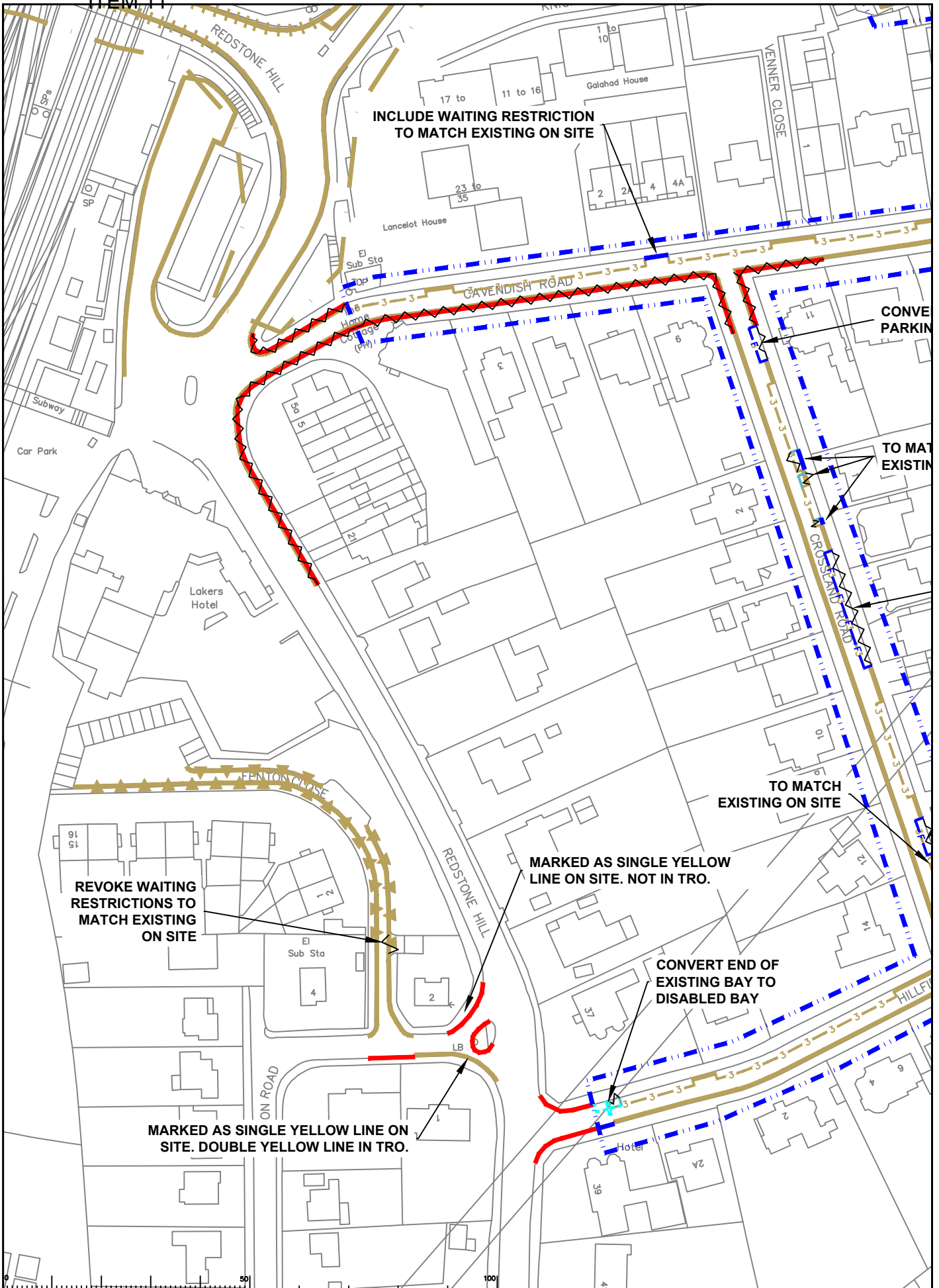
Drawn by AH Sig. AH Date 05.15  
 Checked by RH Sig. RH Date 05.15  
 Approved by DC Sig. DC Date 05.15

Project: Reigate and Banstead 2015 Parking Review  
 Proposed waiting, parking, and loading restrictions

Page 135

Project No. \_\_\_\_\_  
 Contract No. \_\_\_\_\_  
 Drawing No. 38  
 Revision \_\_\_\_\_  
 COMMITTEE

SURREY COUNTY COUNCIL  
 Sustainable Development  
 Surrey Highways



Rev	Description	Drawn	Sig.	Date	Chkd	Sig.	Date	Appr	Sig.	Date

North Point

Scale 1:1250

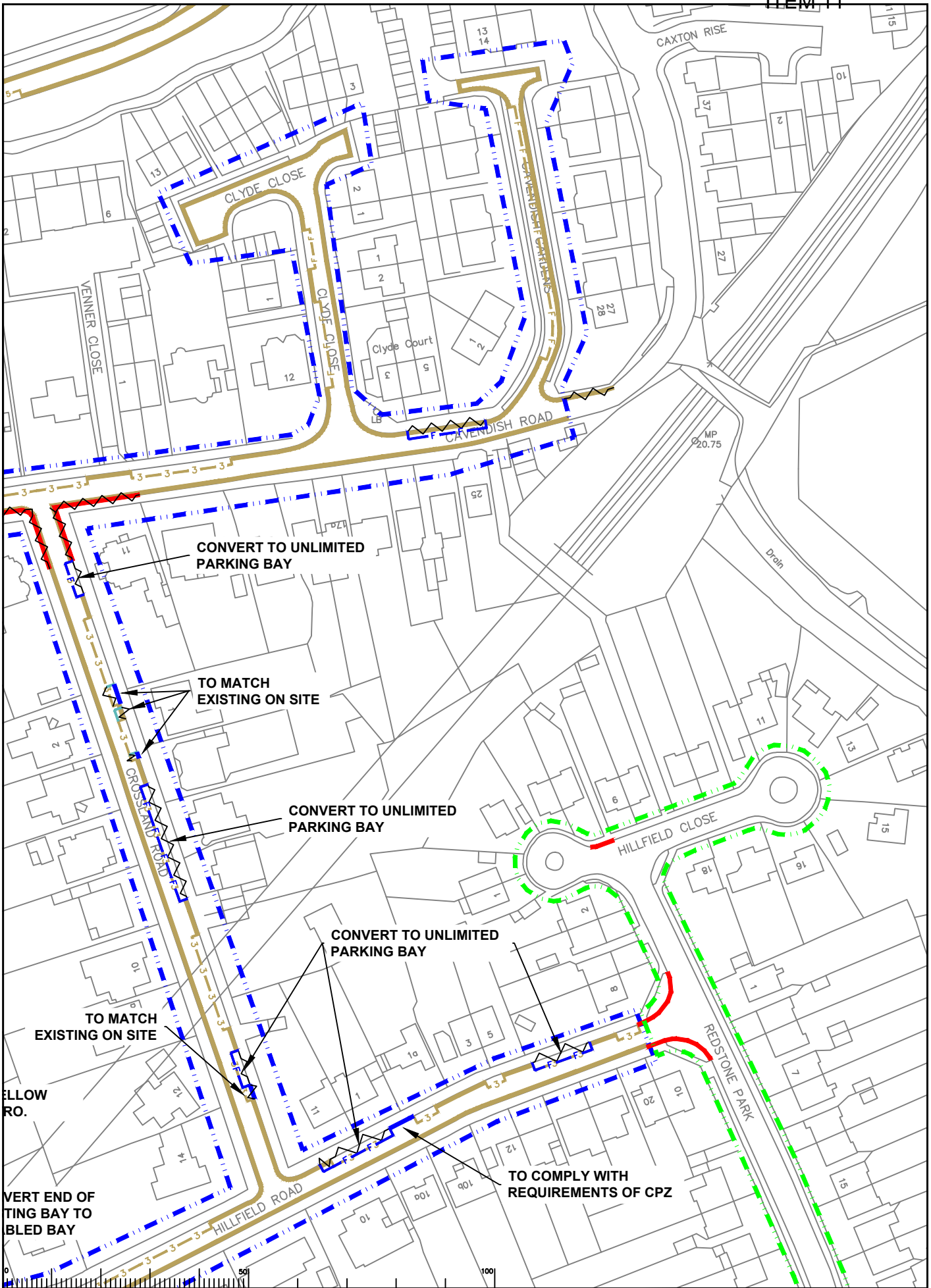
Project: Reigate and Banstead 2015 Parking Review  
Proposed waiting, parking, and loading restrictions

Drawn by: AH, Date: 05.15  
Checked by: RH, Date: 05.15  
Approved by: DC, Date: 05.15

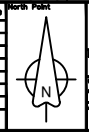
Page 136

SURREY COUNTY COUNCIL  
Sustainable Development  
Surrey Highways

Project No. [ ]  
Contract No. [ ]  
Drawing No. 39  
Revision [ ]  
COMMITTEE



Rev	Description	Drawn	Sig.	Date	Chkd	Sig.	Date	Appr	Sig.	Date



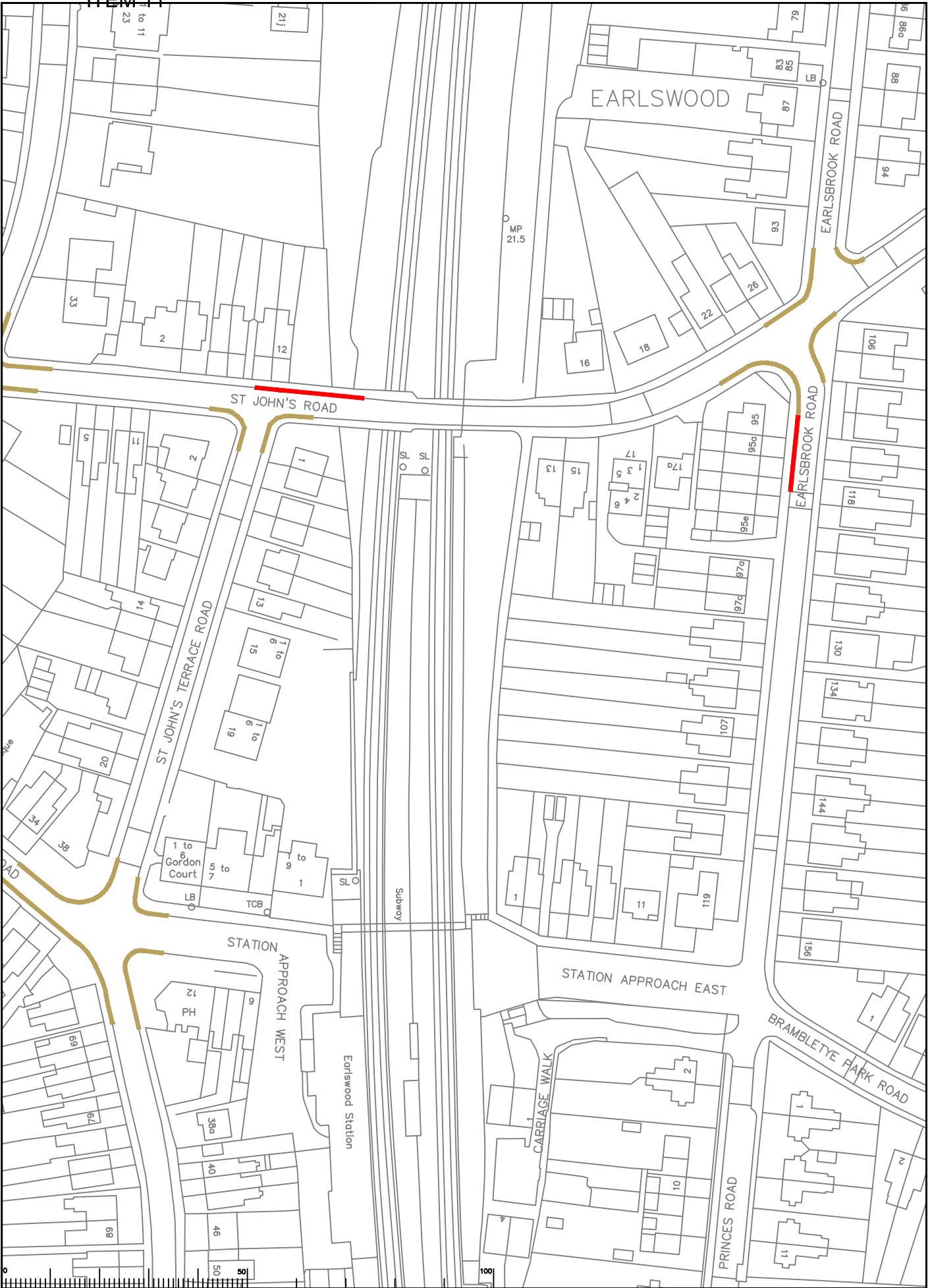
Small text: I warrant that the information herein is true and correct to the best of my knowledge and belief and that I am not aware of any circumstances which may render the same inaccurate or misleading.

Drawn by: AH, Sig. AH, Date: 05.15  
 Checked by: RH, Sig. RH, Date: 05.15  
 Approved by: DC, Sig. DC, Date: 05.15

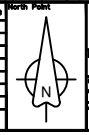
Project: Reigate and Banstead 2015 Parking Review  
 Proposed waiting, parking, and loading restrictions

Page 137

Project No. \_\_\_\_\_  
 Contract No. \_\_\_\_\_  
 Drawing No. 40  
 Revision \_\_\_\_\_  
**SURREY COUNTY COUNCIL**  
 Sustainable Development  
 Surrey Highways  
**COMMITTEE**



Rev	Description	Drawn	Sig.	Date	Chkd	Sig.	Date	Appr	Sig.	Date



Scale 1:1250

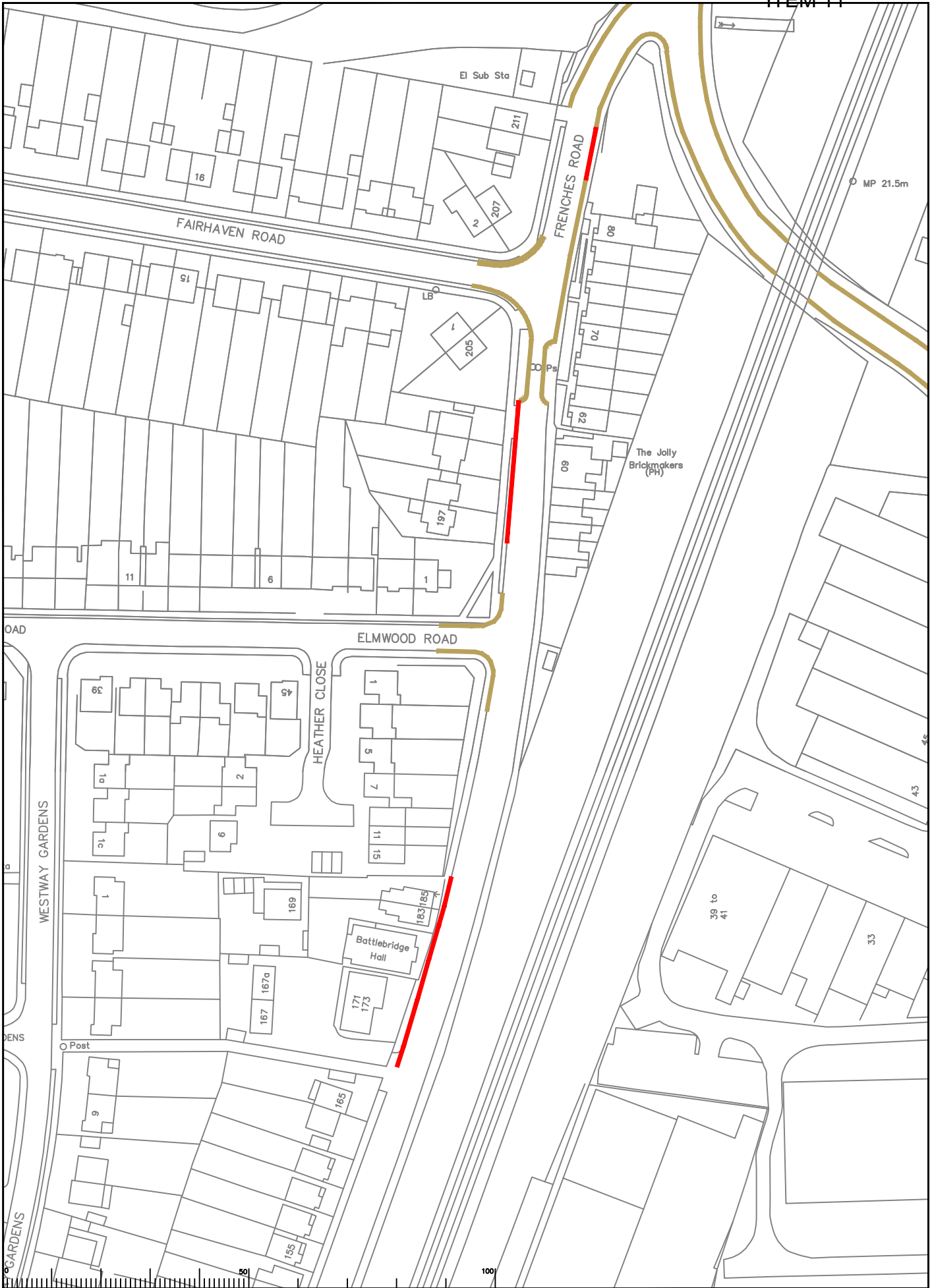
© 2015 Surrey County Council. All rights reserved. This document is the property of Surrey County Council and may be used for promotional or other purposes. Surrey County Council LA 070272 1000.

Project: Reigate and Banstead 2015 Parking Review  
Proposed waiting, parking, and loading restrictions

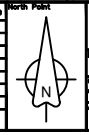
Drawn by: AH, Date: 05.15  
Checked by: RH, Date: 05.15  
Approved by: DC, Date: 05.15

Project No. \_\_\_\_\_  
Contract No. \_\_\_\_\_  
Drawing No. 41  
Revision \_\_\_\_\_  
SURREY COUNTY COUNCIL  
Sustainable Development  
Surrey Highways  
COMMITTEE





Rev	Description	Drawn	Sig.	Date	Chkd	Sig.	Date	Appr	Sig.	Date



Scale 1:1250

© Crown copyright and may be used in accordance with the provisions of the Ordnance Survey Act 2003. All rights reserved. Ordnance Survey Licence No. 100019700.

Project: Reigate and Banstead 2015 Parking Review  
Proposed waiting, parking, and loading restrictions

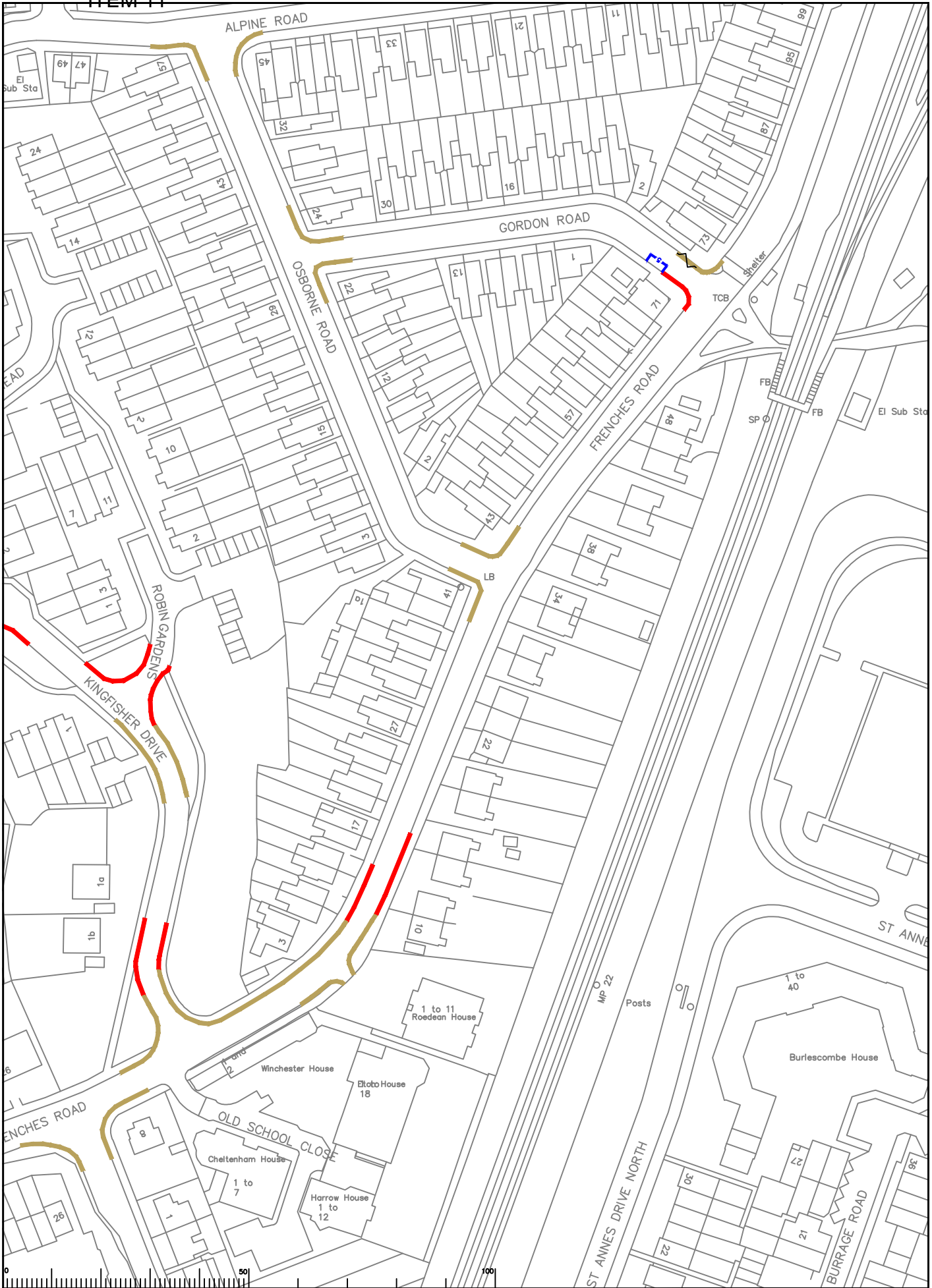
Drawn by: AH, Date: 05.15  
Checked by: RH, Date: 05.15  
Approved by: DC, Date: 05.15

Page 139

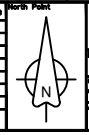
SURREY COUNTY COUNCIL  
Sustainable Development  
Surrey Highways

Project No. 42  
Drawing No. 42  
Rev. 1

COMMITTEE



Rev	Description	Drawn	Sig.	Date	Chkd	Sig.	Date	Appr	Sig.	Date



Scale 1:1250

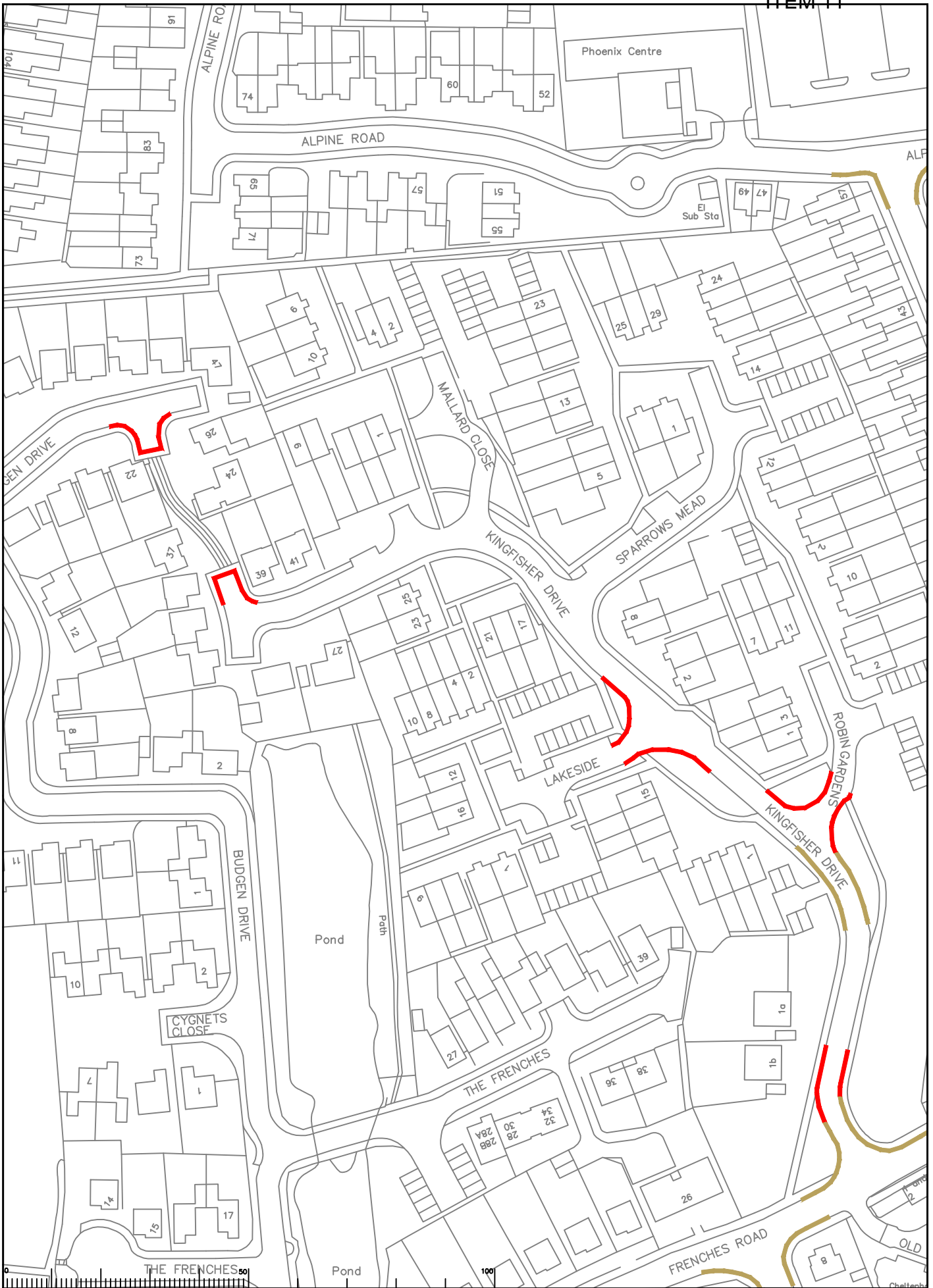
Drawn by AH  
 Checked by RH  
 Approved by DC

Date 05.15  
 Date 05.15  
 Date 05.15

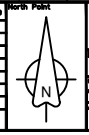
Project: Reigate and Banstead 2015 Parking Review  
 Proposed waiting, parking, and loading restrictions

Drawing No. 43  
 Date 05.15

Project No. [blank]  
 Contract No. [blank]  
 Drawing No. 43  
 Revision [blank]  
 COMMITTEE



Rev	Description	Drawn	Sig.	Date	Chkd	Sig.	Date	Appr	Sig.	Date



Scale 1:1250

Project: Reigate and Banstead 2015 Parking Review  
Proposed waiting, parking, and loading restrictions

Drawn by: AH, Date: 05.15  
Checked by: RH, Date: 05.15  
Approved by: DC, Date: 05.15

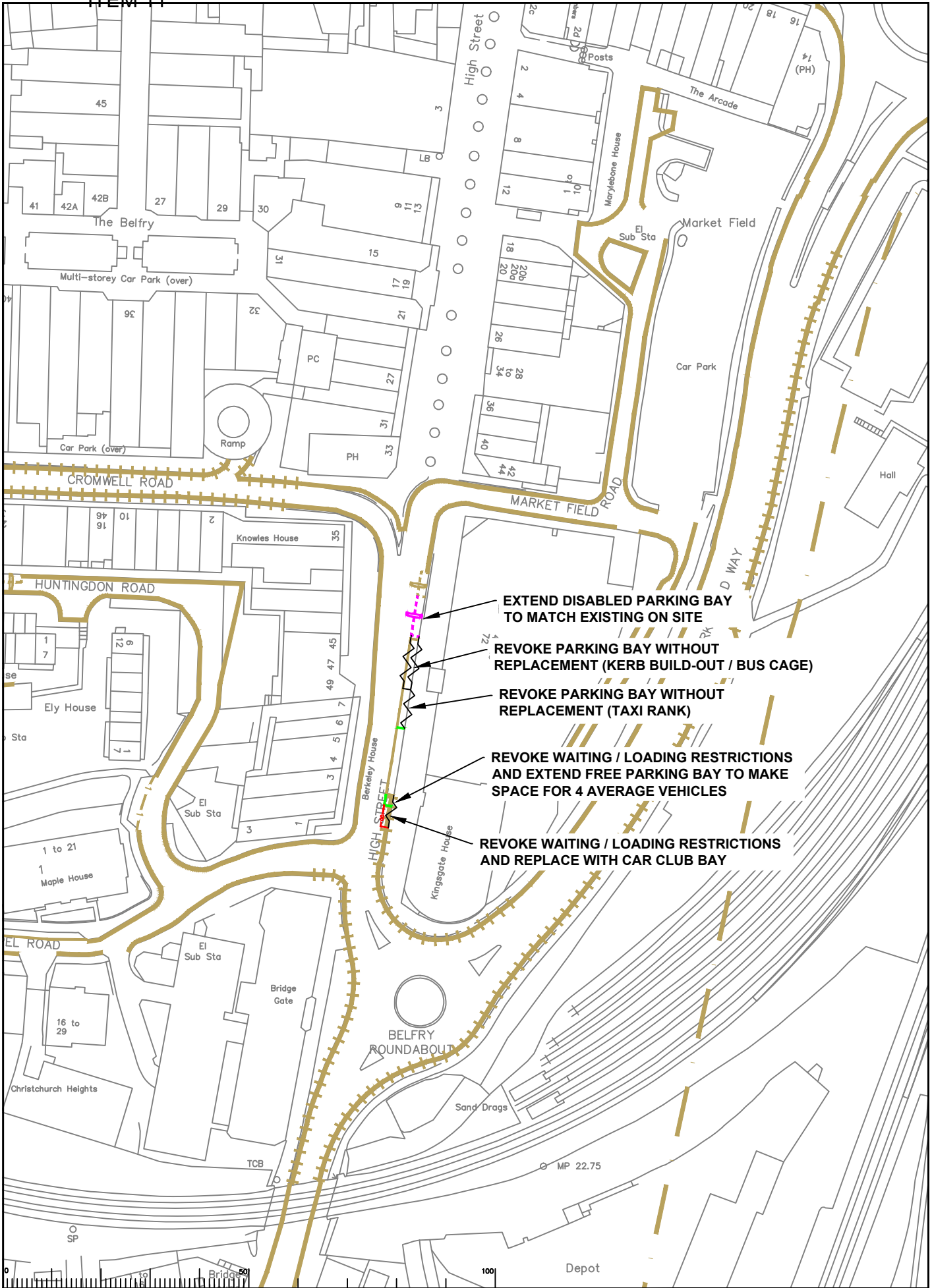
Page 41

**SURREY COUNTY COUNCIL**  
Sustainable Development  
Surrey Highways

Project No. [blank]  
Contract No. [blank]  
Drawing No. 44  
Revision No. [blank]

SHEET OF [blank]

COMMITTEE



- EXTEND DISABLED PARKING BAY TO MATCH EXISTING ON SITE
- REVOKE PARKING BAY WITHOUT REPLACEMENT (KERB BUILD-OUT / BUS CAGE)
- REVOKE PARKING BAY WITHOUT REPLACEMENT (TAXI RANK)
- REVOKE WAITING / LOADING RESTRICTIONS AND EXTEND FREE PARKING BAY TO MAKE SPACE FOR 4 AVERAGE VEHICLES
- REVOKE WAITING / LOADING RESTRICTIONS AND REPLACE WITH CAR CLUB BAY

Rev	Description	Drawn	Sig.	Date	Chkd	Sig.	Date	Appr	Sig.	Date

North Point

Scale 1:1250

Drawn by AH Date 05.15  
 Checked by RH Date 05.15  
 Approved by DC Date 05.15

Project: Reigate and Banstead 2015 Parking Review  
 Proposed waiting, parking, and loading restrictions

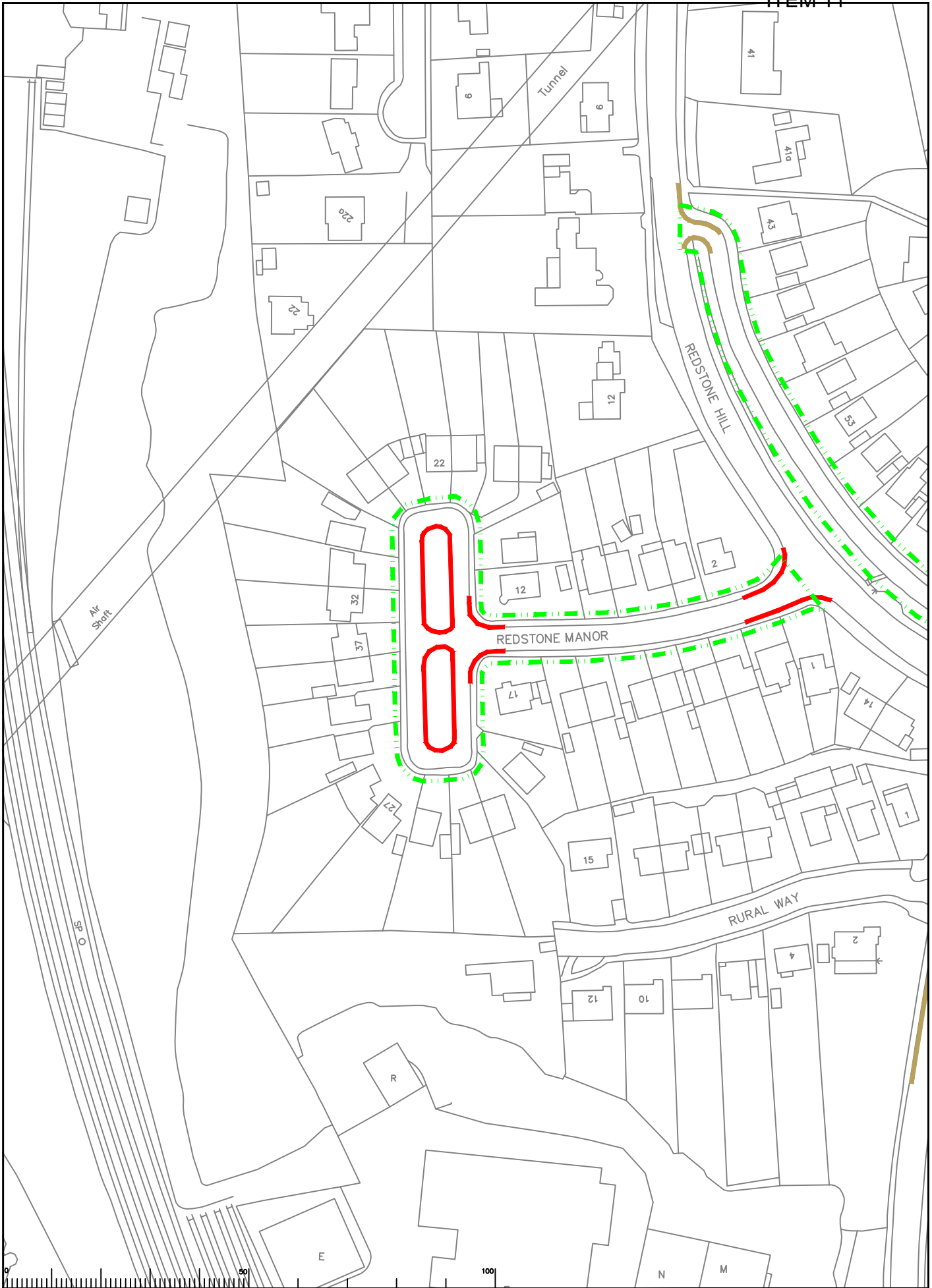
Page 142

SURREY COUNTY COUNCIL  
 Sustainable Development  
 Surrey Highways

Project No. 45  
 Contract No. 45  
 Committee







Rev	Description	Drawn	Sig.	Date	Chkd	Sig.	Date	Appr	Sig.	Date

North Point

Scale 1:1250

© Crown copyright. Unauthorised reproduction infringes Crown copyright and may lead to prosecution or civil proceedings.  
Surrey County Council LA 018272 1999.

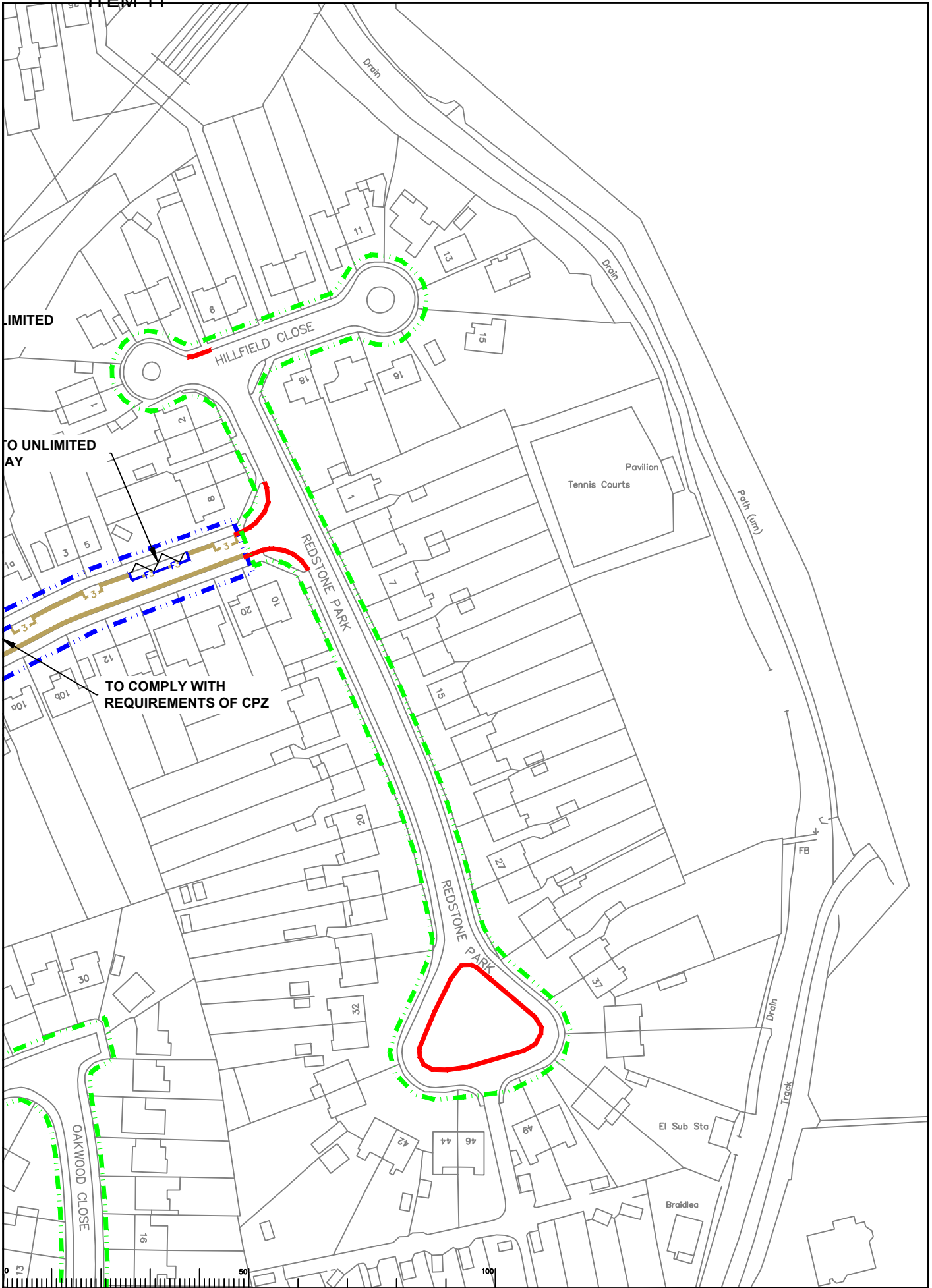
Drawn by AH Sig. AH Date 05.15  
 Checked by RH Sig. RH Date 05.15  
 Approved by DC Sig. DC Date 05.15

Project: Reigate and Banstead 2015 Parking Review  
 Proposed waiting, parking, and loading restrictions

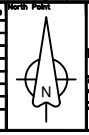
Sheet 145

SURREY COUNTY COUNCIL  
 Sustainable Development  
 Surrey Highways

Project No. Contract No. Drawing No. 48 Rev. COMMITTEE



Rev	Description	Drawn	Sig.	Date	Chkd	Sig.	Date	Appr	Sig.	Date



Small text block containing project details and a signature table.

Drawn by	AH	Sig.	AH	Date	05.15
Checked by	RH	Sig.	RH	Date	05.15
Approved by	DC	Sig.	DC	Date	05.15

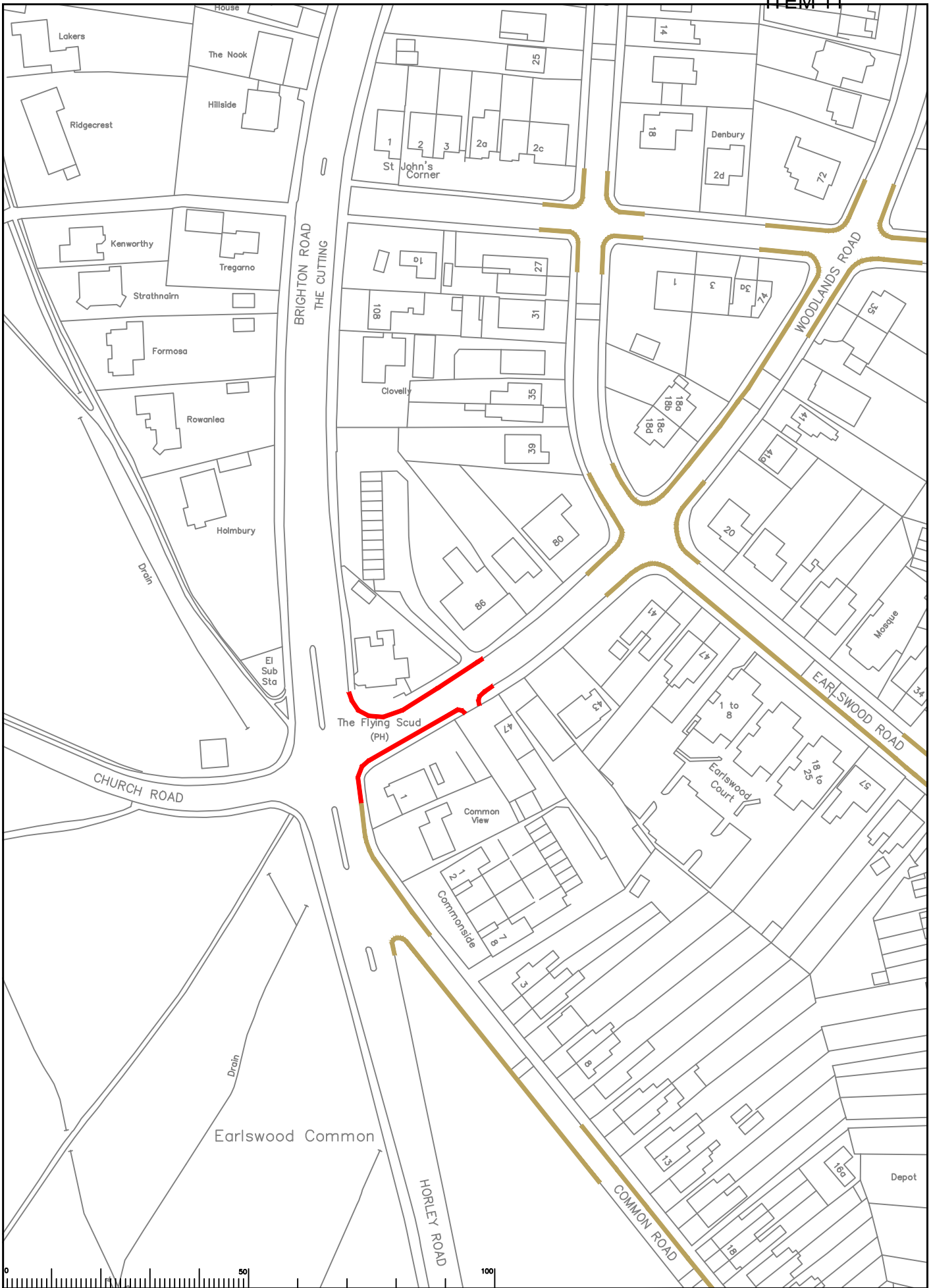
Project: Reigate and Banstead 2015 Parking Review  
 Proposed waiting, parking, and loading restrictions

Scale: 1:1250

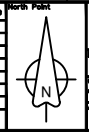
**SURREY COUNTY COUNCIL**  
 Sustainable Development  
 Surrey Highways

Project No. [blank]  
 Contract No. [blank]  
 Drawing No. 49  
 Revision [blank]  
**COMMITTEE**





Rev	Description	Drawn	Sig.	Date	Chkd	Sig.	Date	Appr	Sig.	Date



Scale 1:1250

© 2015 Surrey County Council. All rights reserved. This document is the property of Surrey County Council and may not be reproduced or transmitted in any form or by any means, electronic or mechanical, including photocopying, recording, or by any information storage and retrieval system, without the prior written permission of Surrey County Council. LA 07/2015 1000.

Project: Reigate and Banstead 2015 Parking Review  
Proposed waiting, parking, and loading restrictions

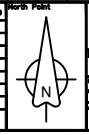
Drawn by: AH, Date: 05.15  
Checked by: RH, Date: 05.15  
Approved by: DC, Date: 05.15

Page 147

Project No. \_\_\_\_\_  
Contract No. \_\_\_\_\_  
Sheet No. 50  
Surrey County Council  
Sustainable Development  
Surrey Highways  
COMMITTEE



Rev	Description	Drawn	Sig.	Date	Chkd	Sig.	Date	Appr	Sig.	Date



Scale 1:1250

Reigate and Banstead 2015 Parking Review  
Proposed waiting, parking, and loading restrictions

Drawn by AH Date 05.15  
Checked by RH Date 05.15  
Approved by DC Date 05.15

Project: Reigate and Banstead 2015 Parking Review  
Proposed waiting, parking, and loading restrictions

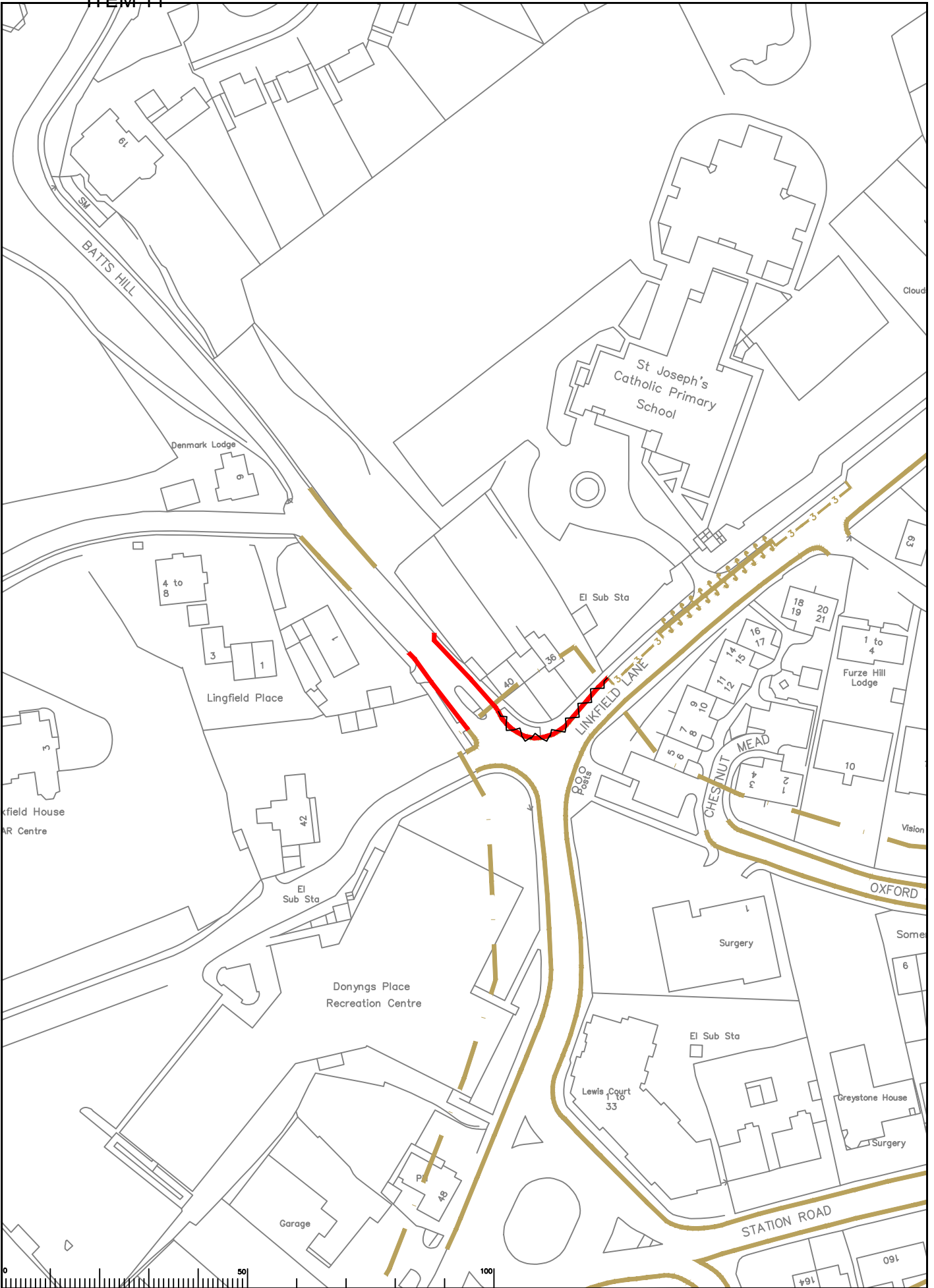
Contract No. 51  
Surrey Highways

SURREY COUNTY COUNCIL  
Sustainable Development  
Surrey Highways

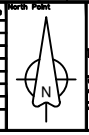
Project No. 51  
Committee

MP 21.5

**DRAWINGS**  
**REDHILL WEST & MEADVALE**



Rev	Description	Drawn	Sig.	Date	Chkd	Sig.	Date	Appr	Sig.	Date



Scale 1:1250

Project: Reigate and Banstead 2015 Parking Review  
Proposed waiting, parking, and loading restrictions

Drawn by: AH Date: 05.15  
Checked by: RH Date: 05.15  
Approved by: DC Date: 05.15

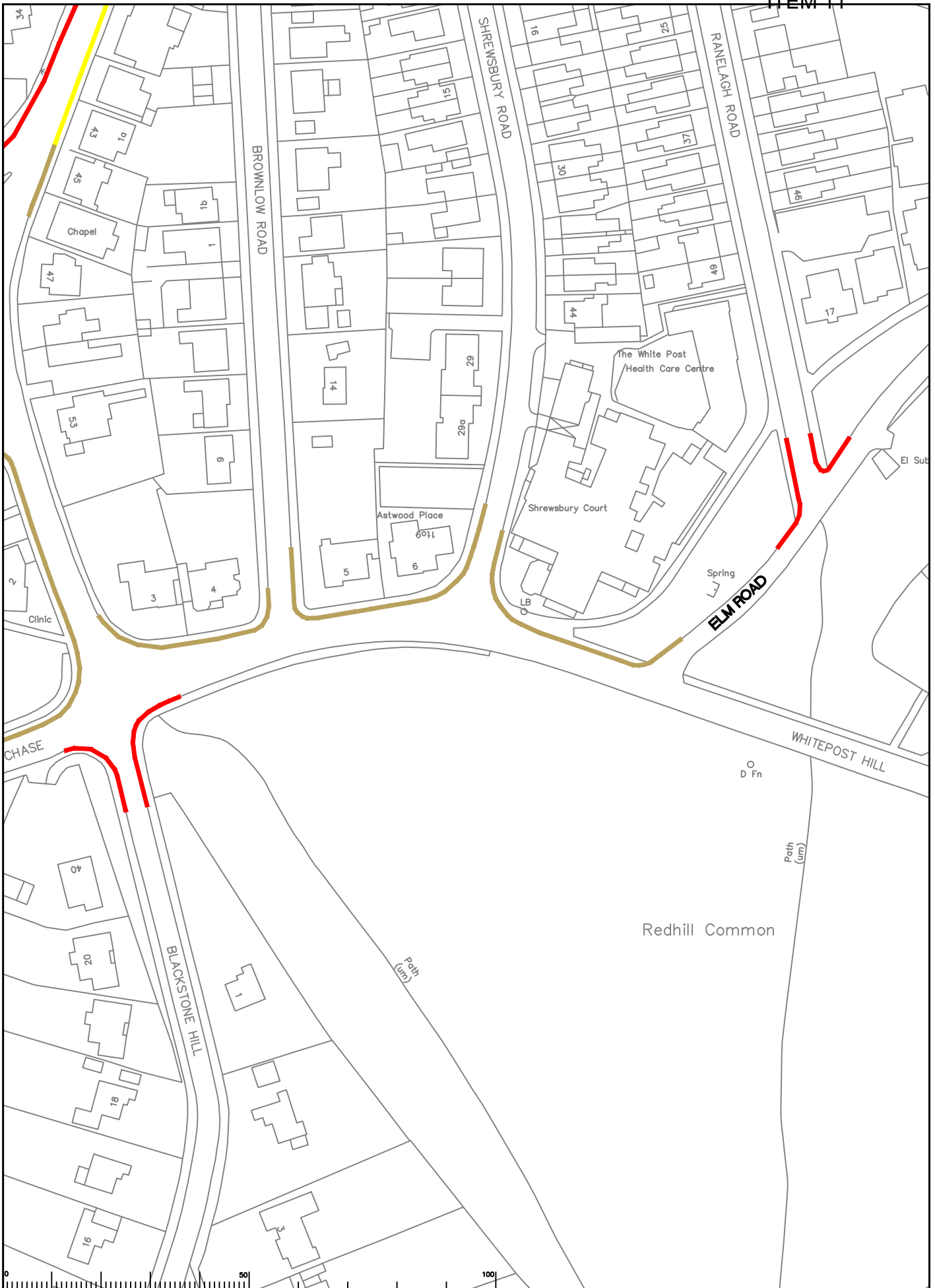
Page 150

**SURREY COUNTY COUNCIL**  
Sustainable Development  
Surrey Highways

Project No. [ ]  
Contract No. [ ]  
Drawing No. 52  
Revision [ ]

COMMITTEE

Project No.	[ ]
Contract No.	[ ]
Drawing No.	52
Revision	[ ]



Rev	Description	Drawn	Sig.	Date	Chkd	Sig.	Date	Appr	Sig.	Date

North Point

Scale 1:1250

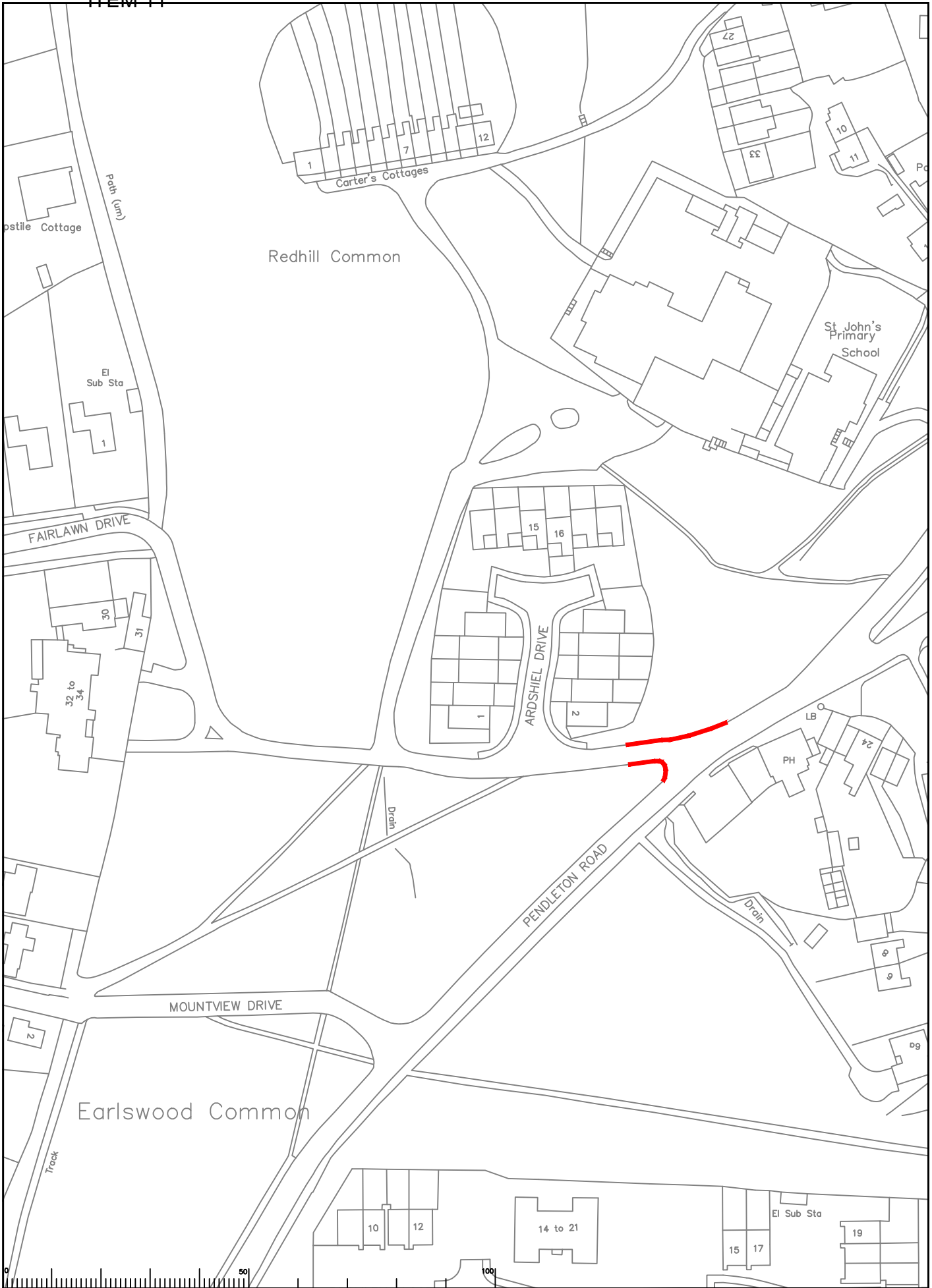
© 2015 Surrey County Council. All rights reserved. This document is the property of Surrey County Council and may not be reproduced without the prior written permission of Surrey County Council. LA 07/2015 1000.

Project: Reigate and Banstead 2015 Parking Review  
Proposed waiting, parking, and loading restrictions

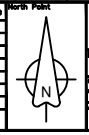
Drawn by: AH, Date: 05.15  
Checked by: RH, Date: 05.15  
Approved by: DC, Date: 05.15

**SURREY COUNTY COUNCIL**  
Sustainable Development  
Surrey Highways

Project No. [blank]  
Contract No. [blank]  
Drawing No. 53  
Revision [blank]  
COMMITTEE



Rev	Description	Drawn	Sig.	Date	Chkd	Sig.	Date	Appr	Sig.	Date



© Crown copyright. Unauthorised reproduction infringes Crown copyright and may lead to prosecution or civil proceedings.  
Surrey County Council LA 070272 1000.

Drawn by AH Sig. AH Date 05.15  
Checked by RH Sig. RH Date 05.15  
Approved by DC Sig. DC Date 05.15

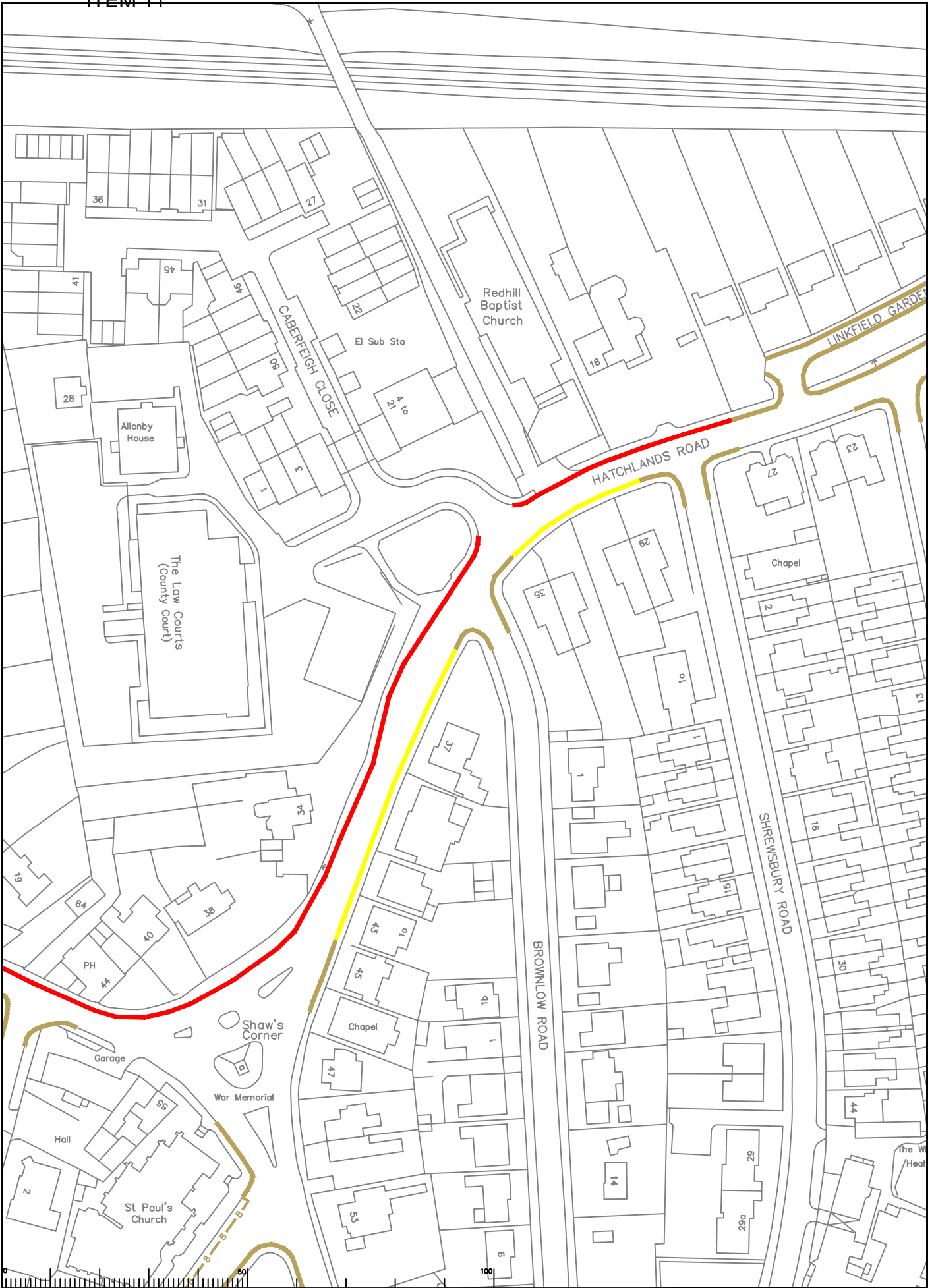
Project: Reigate and Banstead 2015 Parking Review  
Proposed waiting, parking, and loading restrictions

Scale: 1:1250

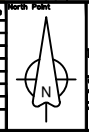
**SURREY COUNTY COUNCIL**  
Sustainable Development  
Surrey Highways

Project No. [ ]  
Contract Sheet No. [ ]  
Drawing No. 54  
Committee





Rev	Description	Drawn	Sig.	Date	Chkd	Sig.	Date	Appr	Sig.	Date



Scale 1:1250

© Crown copyright and the Controller of Her Majesty's Stationery Office © Crown copyright. Unauthorised reproduction infringes Crown copyright and may lead to prosecution or civil proceedings. Surrey County Council LA 070272 1000.

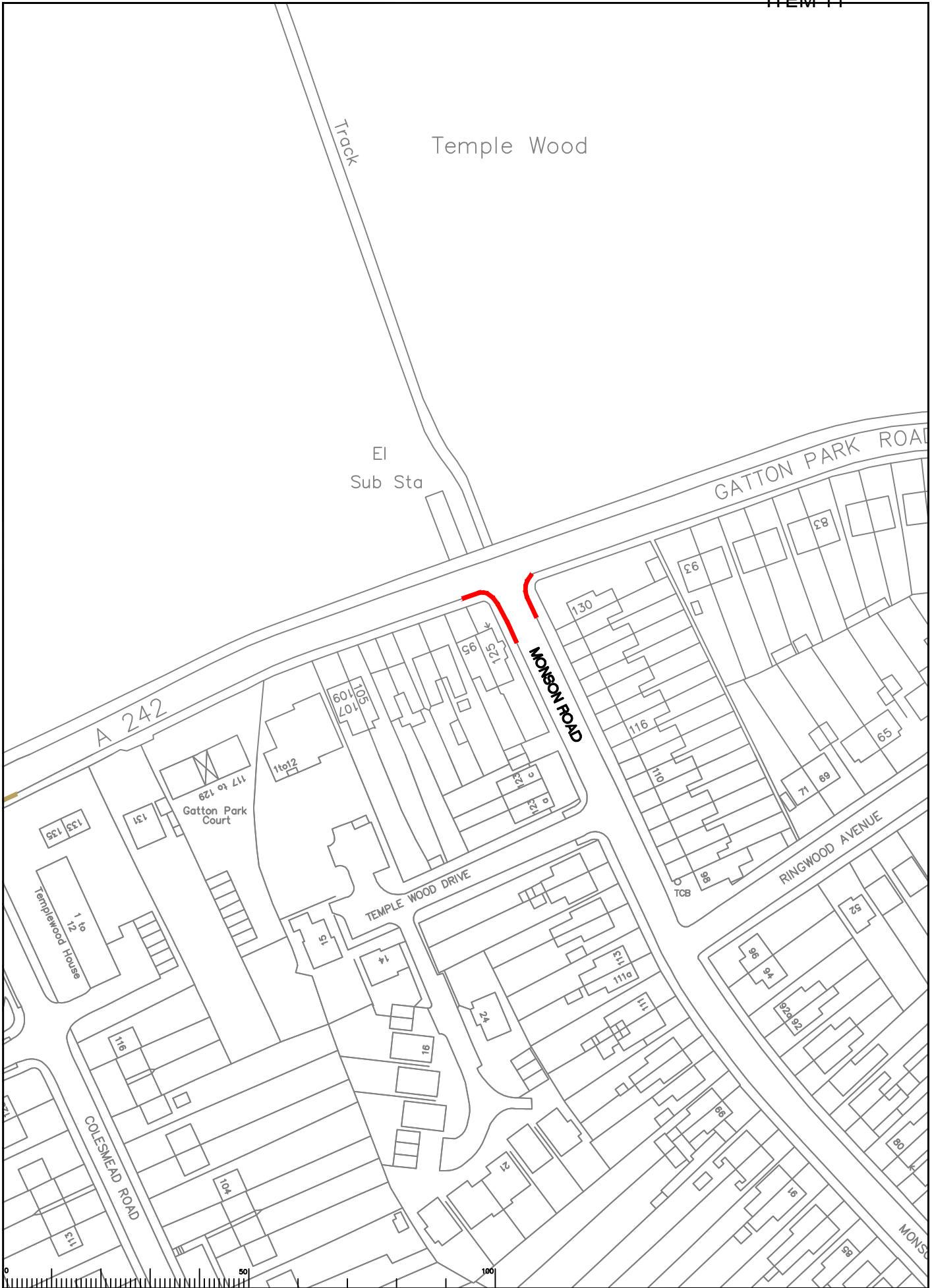
Project: Reigate and Banstead 2015 Parking Review  
 Proposed waiting, parking, and loading restrictions

Drawn by: AH Date: 05.15  
 Checked by: RH Date: 05.15  
 Authorised by: DC Date: 05.15

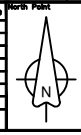
Project No. \_\_\_\_\_  
 Contract No. \_\_\_\_\_  
**SURREY COUNTY COUNCIL**  
 Sustainable Development  
 Surrey Highways

Sheet No. 56  
 Committee





Rev	Description	Drawn	Sig.	Date	Chkd	Sig.	Date	Appr	Sig.	Date



Scale 1:1250

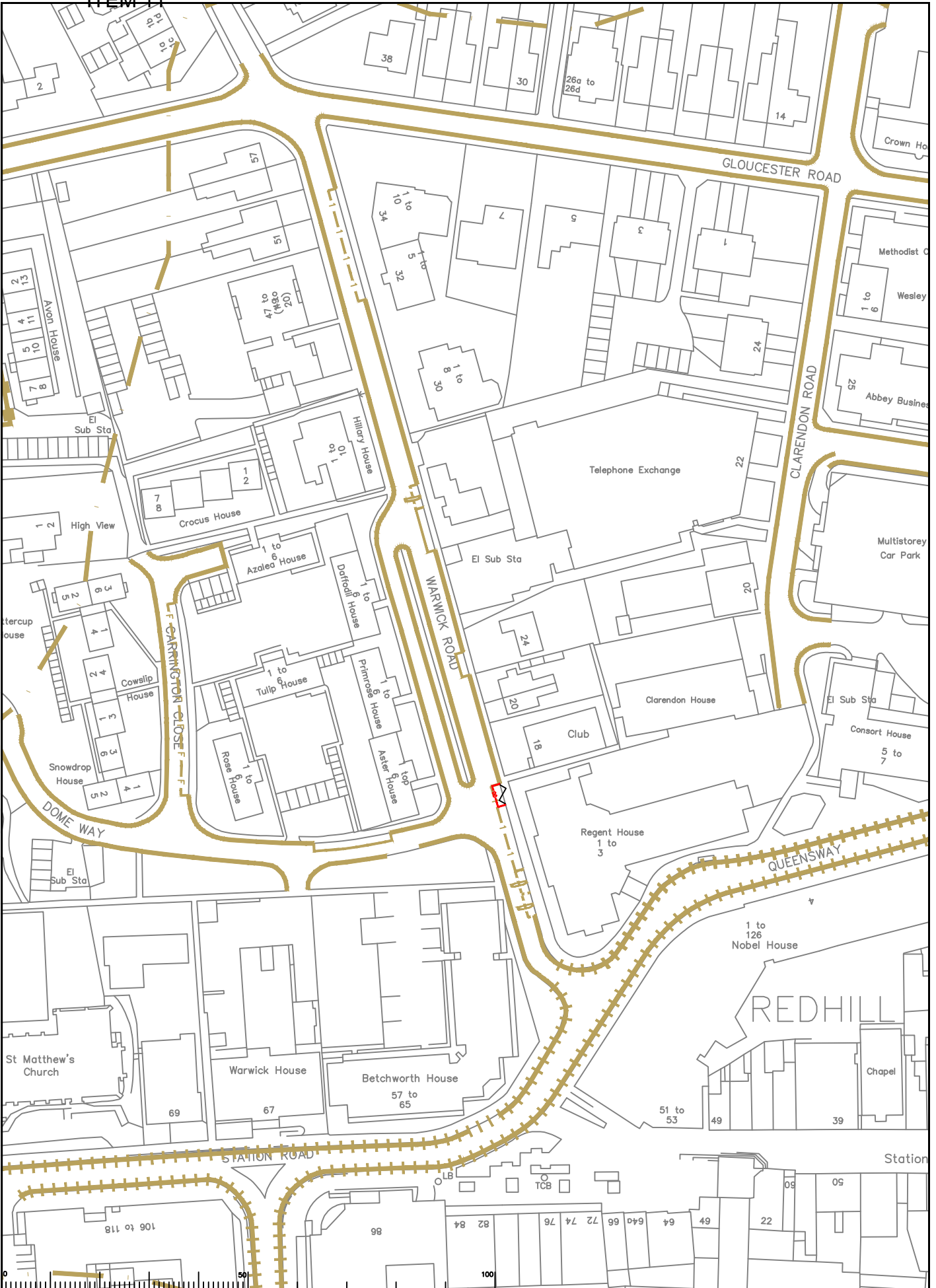
© Crown Copyright 2015. All rights reserved. This drawing is the property of the Designer of Her Majesty's Stationery Office. It is made available for reproduction by permission of the Controller of Her Majesty's Stationery Office. It is not to be used for any other purpose without the written permission of the Controller of Her Majesty's Stationery Office.

Project: Reigate and Banstead 2015 Parking Review  
 Proposed waiting, parking, and loading restrictions

Drawn by: AH, Date: 05.15  
 Checked by: RH, Date: 05.15  
 Authorised by: DC, Date: 05.15

**SURREY COUNTY COUNCIL**  
 Sustainable Development  
 Surrey Highways

Project No. [ ]  
 Contract No. [ ]  
 Drawing No. 57  
 Revision [ ]  
**COMMITTEE**



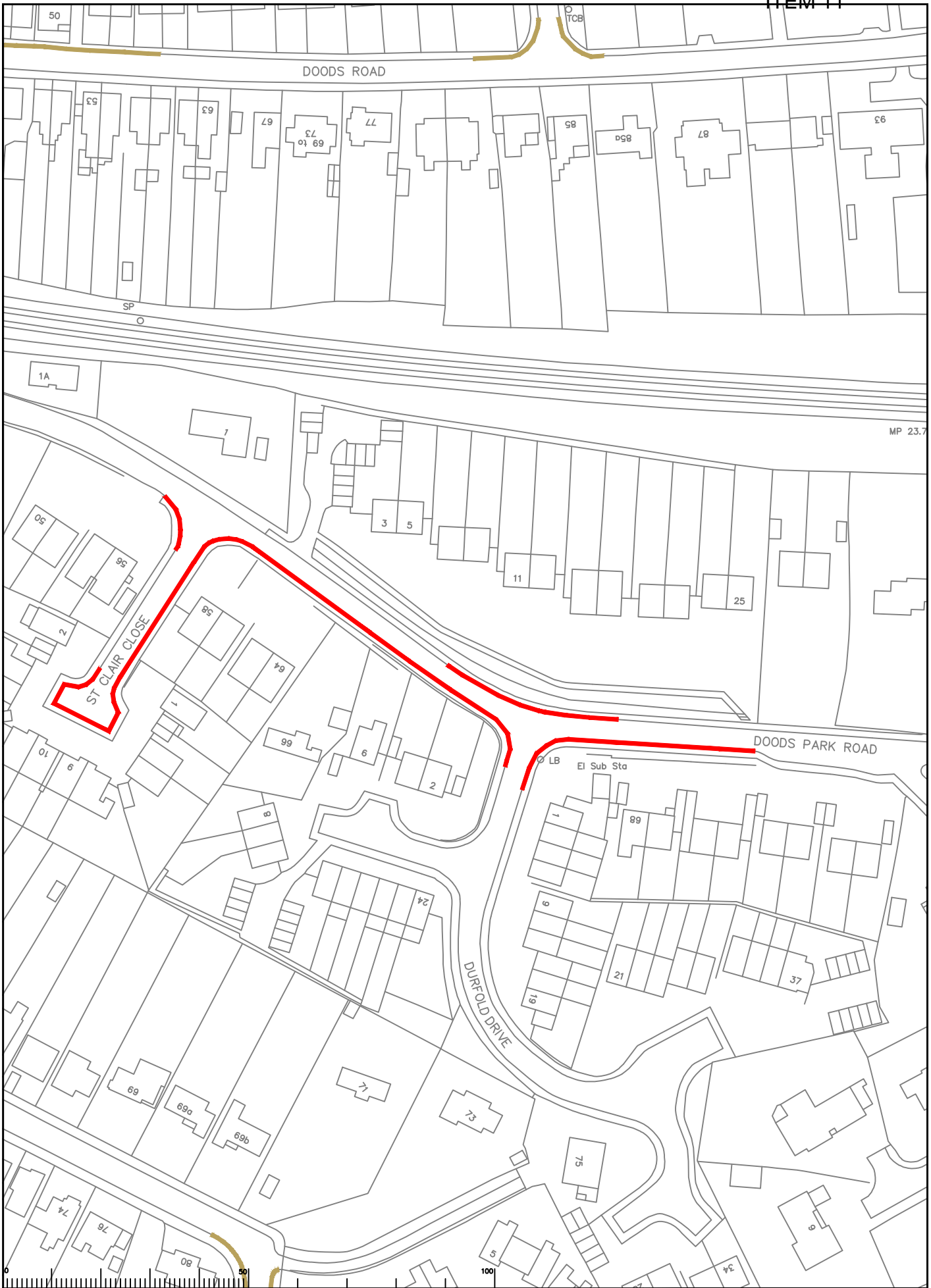
Rev	Description	Drawn	Sig.	Date	Chkd	Sig.	Date	Appr	Sig.	Date



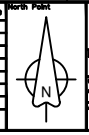
Small text: I would like to see the...  
 Checked by: AH, Date: 05.15  
 Drawn by: AH, Date: 05.15  
 Approved by: DC, Date: 05.15

Project: Reigate and Banstead 2015 Parking Review  
 Proposed waiting, parking, and loading restrictions  
 Drawing: 156  
 Scale: 1:1250

Project No. 58  
 Contract No. 58  
 Drawing No. 58  
 Committee: SURREY COUNTY COUNCIL  
 Sustainable Development  
 Surrey Highways  
 COMMITTEE



Rev	Description	Drawn	Sig.	Date	Chkd	Sig.	Date	Appr	Sig.	Date



Scale 1:1250

Project: Reigate and Banstead 2015 Parking Review  
Proposed waiting, parking, and loading restrictions

Drawn by: AH, Date: 05.15  
Checked by: RH, Date: 05.15  
Approved by: DC, Date: 05.15

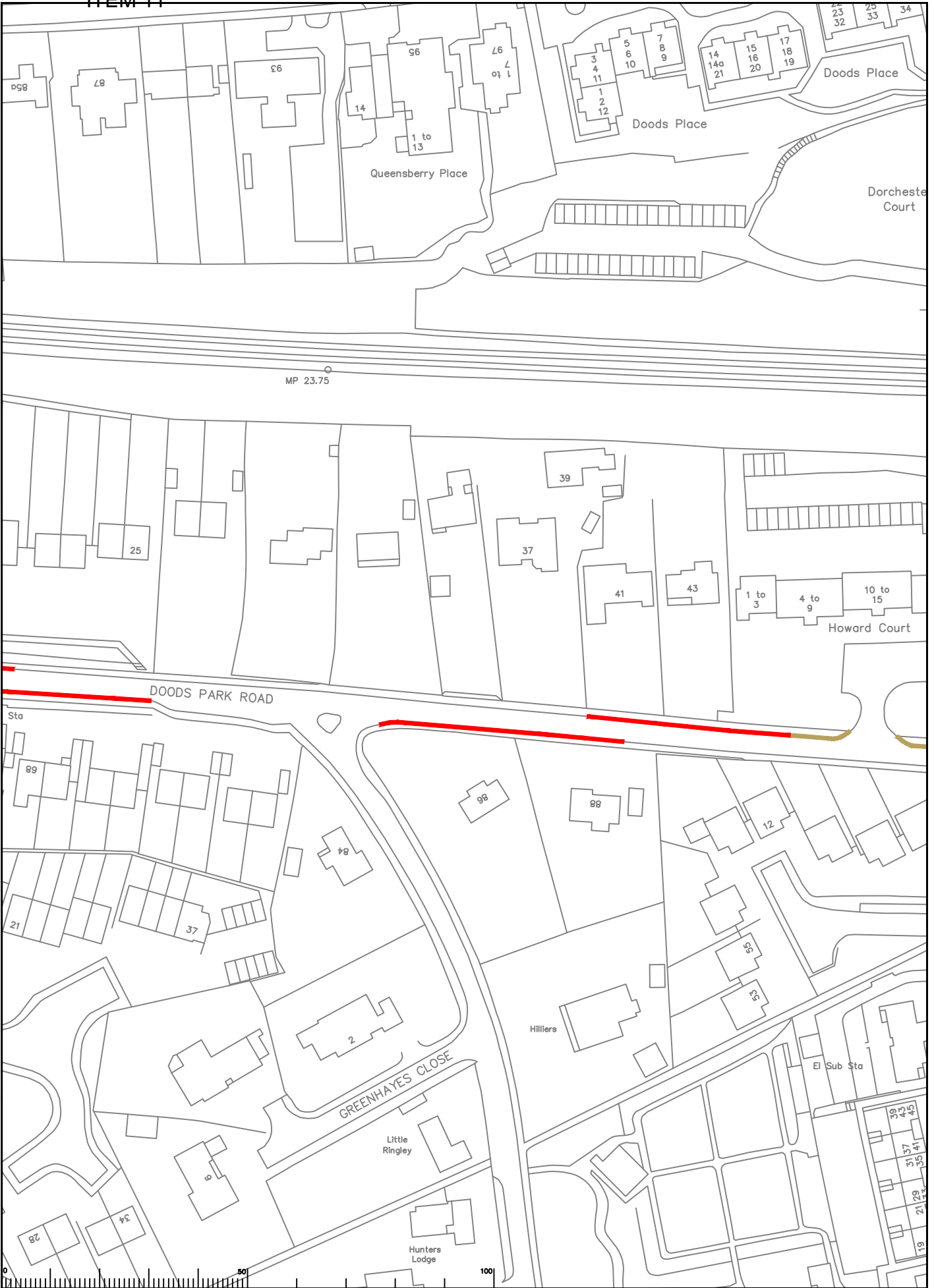
Page 157

**SURREY COUNTY COUNCIL**  
Sustainable Development  
Surrey Highways

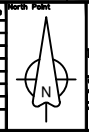
Project No. [ ]  
Contract Sheet No. 59  
Revision No. [ ]  
Committee

**SURREY COUNTY COUNCIL**  
Sustainable Development  
Surrey Highways

Project No. [ ]  
Contract Sheet No. 59  
Revision No. [ ]  
Committee



Rev	Description	Drawn	Sig.	Date	Chkd	Sig.	Date	Appr	Sig.	Date



© Crown copyright. Unauthorised reproduction infringes Crown copyright and may lead to prosecution or civil proceedings.  
Surrey County Council LA 070272 1000.

Drawn by AH Sig. AH Date 05.15  
Checked by RH Sig. RH Date 05.15  
Approved by DC Sig. DC Date 05.15

Project: Reigate and Banstead 2015 Parking Review  
Proposed waiting, parking, and loading restrictions

Scale: 1:1250

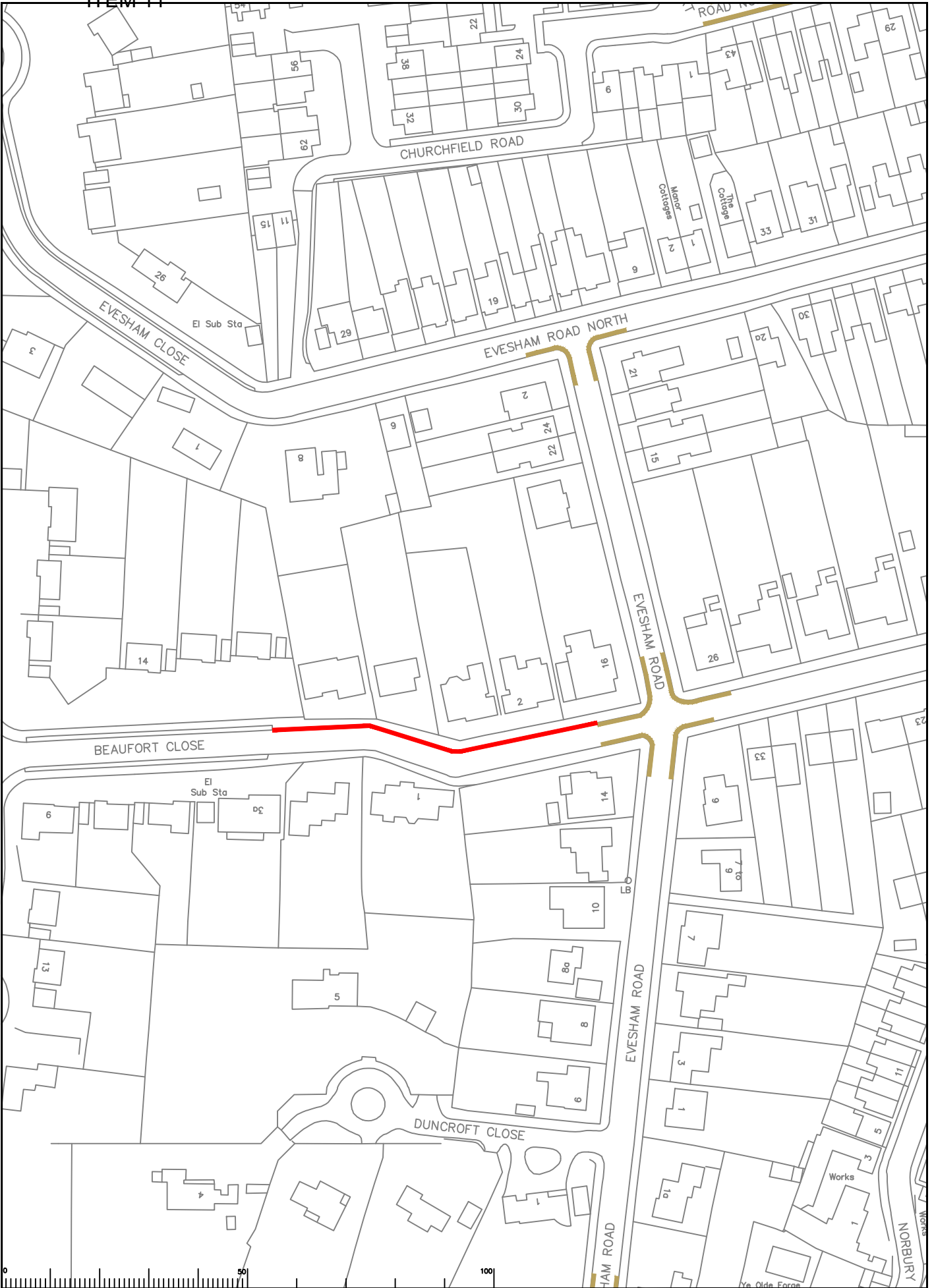
Page 158

SURREY COUNTY COUNCIL  
Sustainable Development  
Surrey Highways

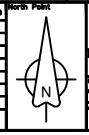
Project No. [ ]  
Contract No. [ ]  
Drawing No. 60  
Revision [ ]  
COMMITTEE

**DRAWINGS**

**REIGATE**



Rev	Description	Drawn	Sig.	Date	Chkd	Sig.	Date	Appr	Sig.	Date



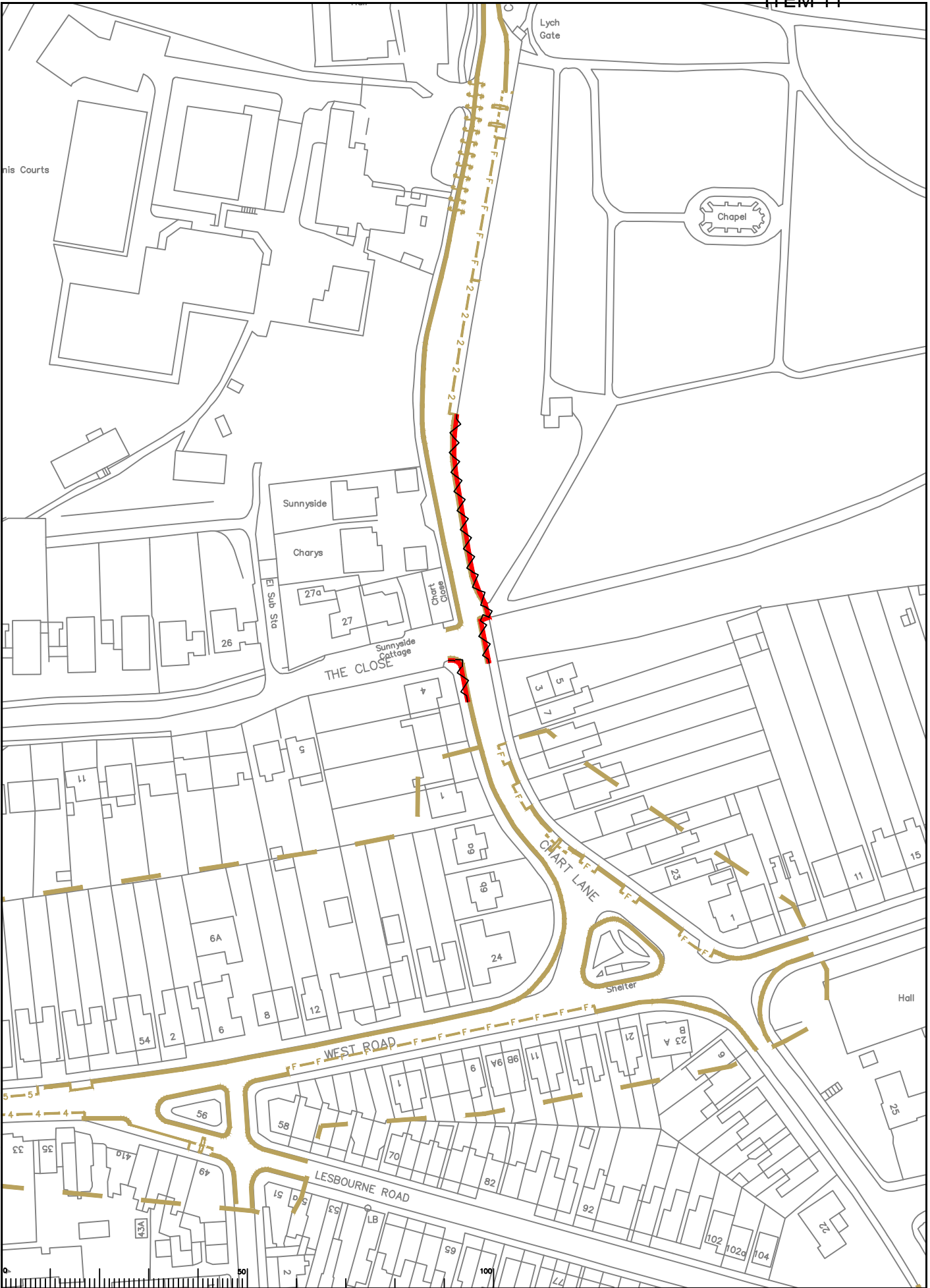
© Crown copyright and database right. All rights reserved. Reproduction in whole or in part without the permission of the Controller of Her Majesty's Stationery Office is prohibited. Unauthorised reproduction infringes Crown copyright and may lead to prosecution or civil proceedings. Surrey County Council LA 070272 1000.

Drawn by AH Date 05.15  
 Checked by RH Date 05.15  
 Approved by DC Date 05.15

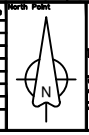
Project: Reigate and Banstead 2015 Parking Review  
 Proposed waiting, parking, and loading restrictions

Page 160

Project No. \_\_\_\_\_  
 Contract No. \_\_\_\_\_  
 Drawing No. 61  
 Revision \_\_\_\_\_  
**SURREY COUNTY COUNCIL**  
 Sustainable Development  
 Surrey Highways  
**COMMITTEE**



Rev	Description	Drawn	Sig.	Date	Chkd	Sig.	Date	Appr	Sig.	Date



© Crown Copyright 2015. All rights reserved. Reproduction in whole or in part without the permission of the Controller of Her Majesty's Stationery Office is prohibited. This document is the property of Surrey County Council and may be used for promotional or other purposes. Surrey County Council LA 070272 1000.

Drawn by: AH  
 Checked by: RH  
 Authorised by: DC

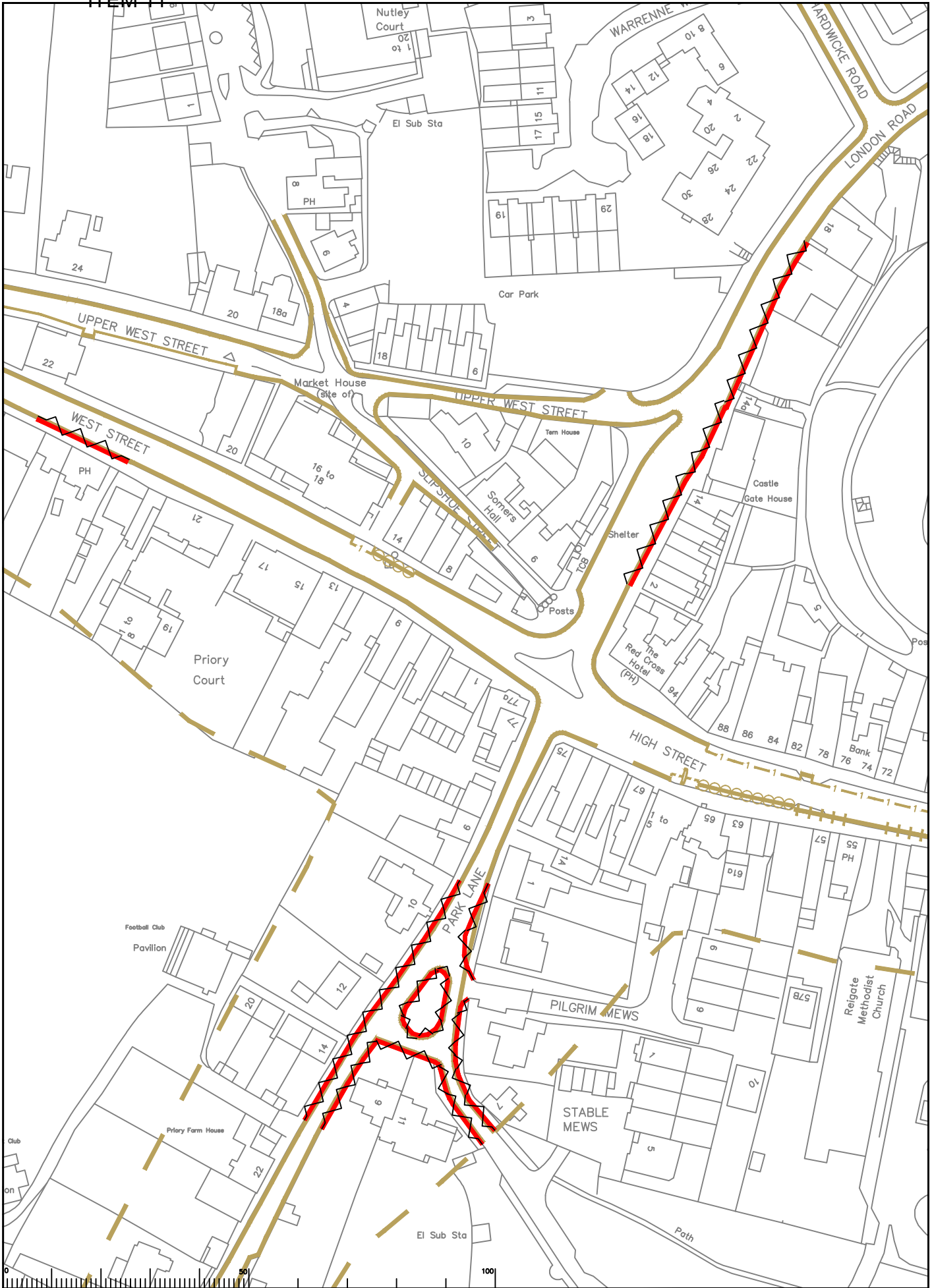
Date: 05.15  
 Date: 05.15  
 Date: 05.15

Project: Reigate and Banstead 2015 Parking Review  
 Proposed waiting, parking, and loading restrictions

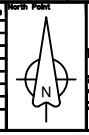
Scale: 1:1250

Page 161

Project No. [ ]  
 Contract No. [ ]  
 Drawing No. 62  
 Revision [ ]  
 COMMITTEE



Rev	Description	Drawn	Sig.	Date	Chkd	Sig.	Date	Appr	Sig.	Date



Reigate and Banstead Energy Strategy with the approval of the Director of Highways, Surrey Highways. © Crown copyright. Unauthorised reproduction infringes Crown copyright and may lead to prosecution or civil proceedings. Surrey County Council LA 070272 1000.

Drawn by AH Date 05.15  
 Checked by RH Date 05.15  
 Authorised by DC Date 05.15

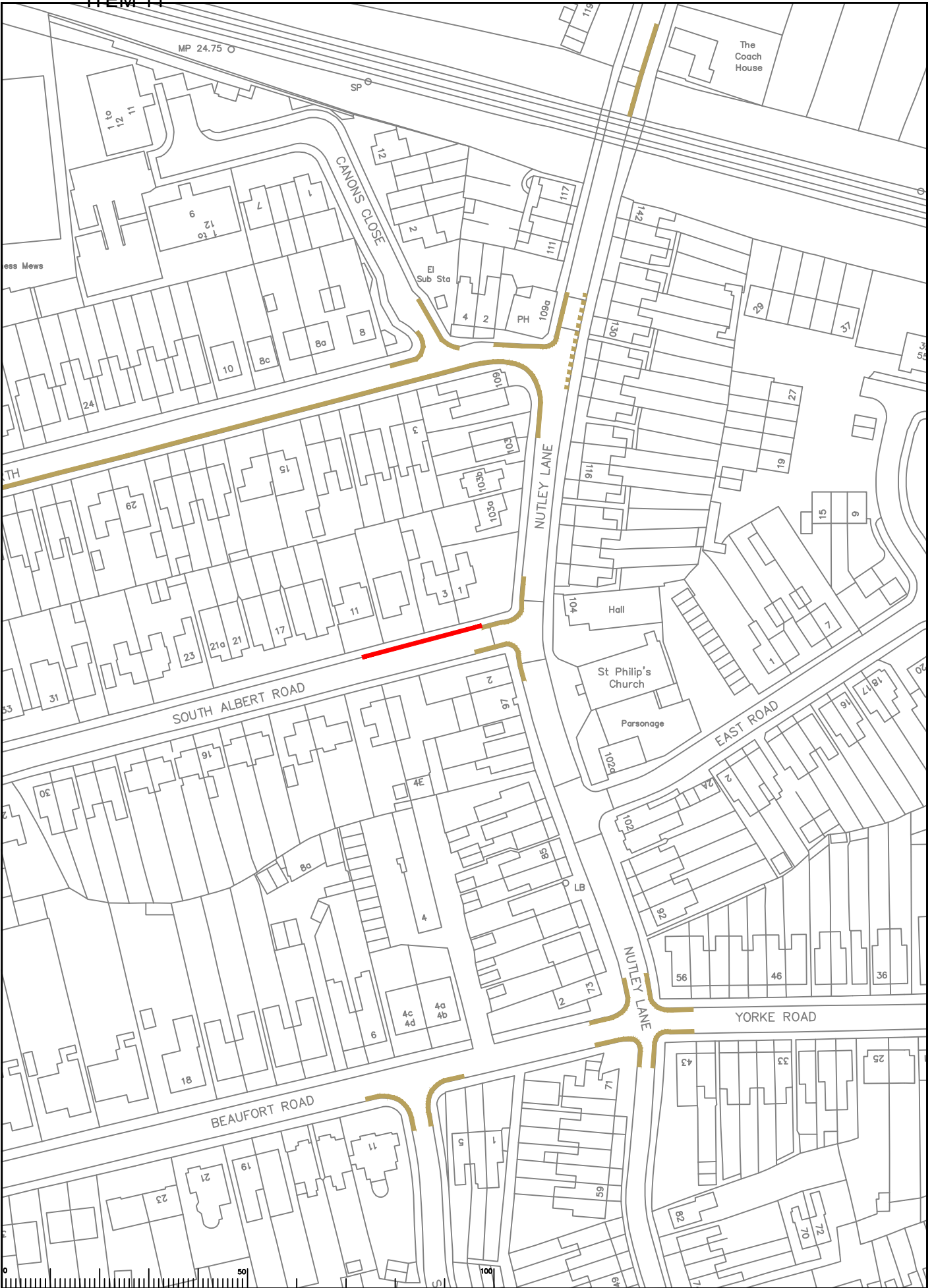
Project: Reigate and Banstead 2015 Parking Review  
 Proposed waiting, parking, and loading restrictions

Scale: 1:1250

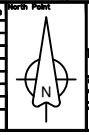
Project No. [ ]  
 Contract No. [ ]  
 Drawing No. 63  
 Revision [ ]  
 COMMITTEE







Rev	Description	Drawn	Sig.	Date	Chkd	Sig.	Date	Appr	Sig.	Date



© Crown copyright and the  
 permission of the Controller of Her Majesty's  
 Stationery Office. All rights reserved. No  
 reproduction in any form or by any means  
 without the prior written permission of  
 Surrey County Council. LA 07/2022 1000.

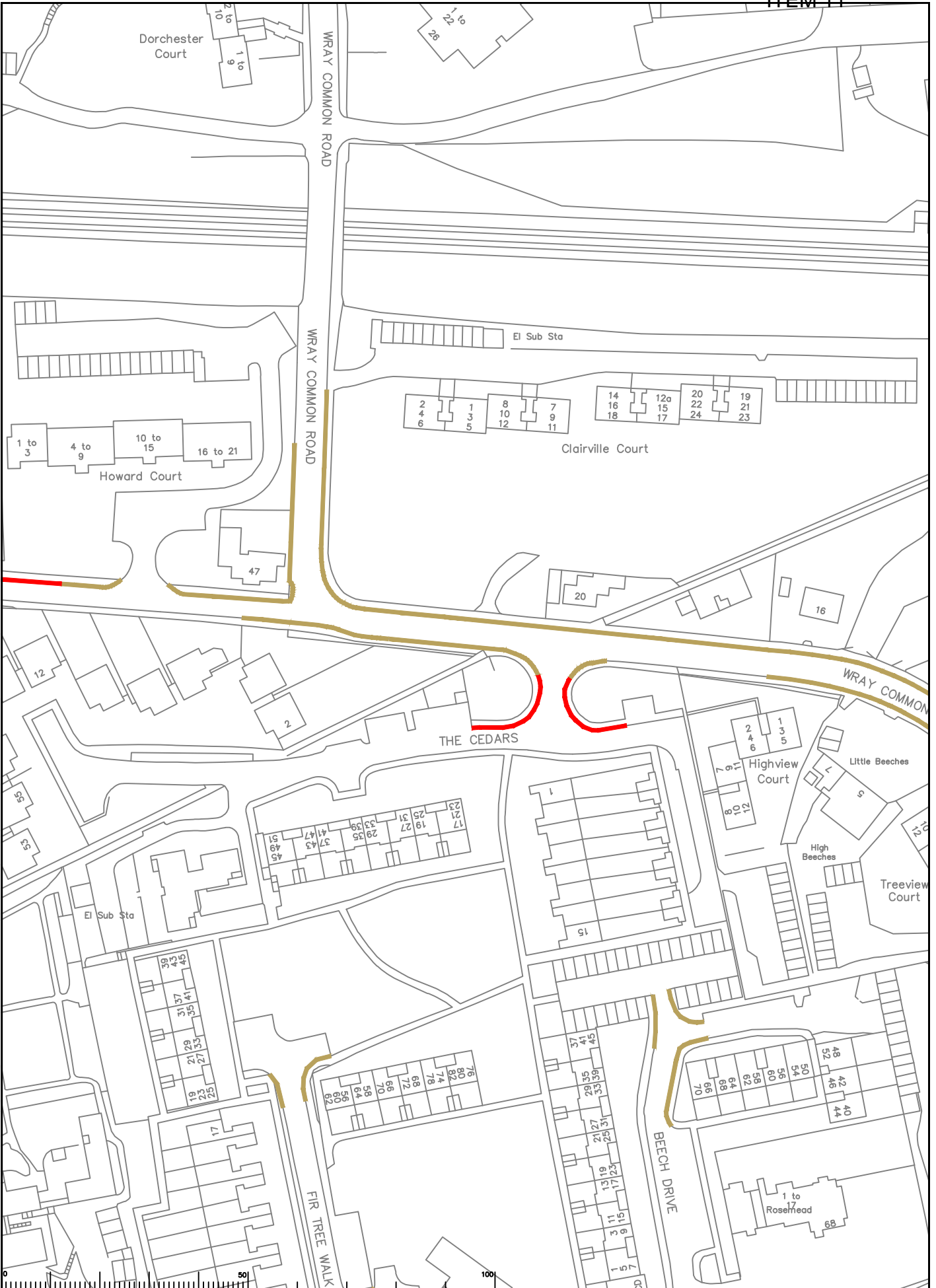
Drawn by AH Sig. AH Date 05.15  
 Checked by RH Sig. RH Date 05.15  
 Authorised by DC Sig. DC Date 05.15

Project: Reigate and Banstead 2015 Parking Review  
 Proposed waiting, parking, and loading restrictions

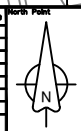
Page 164

SURREY COUNTY COUNCIL  
 Sustainable Development  
 Surrey Highways

Project No. Contract No. Drawing No. 65 Rev. COMMITTEE



Rev	Description	Drawn	Sig.	Date	Chkd	Sig.	Date	Appr	Sig.	Date



© 2015 Surrey County Council. All rights reserved. This document is the property of Surrey County Council and may be used for promotional or other purposes. Surrey County Council LA 070272 1000.

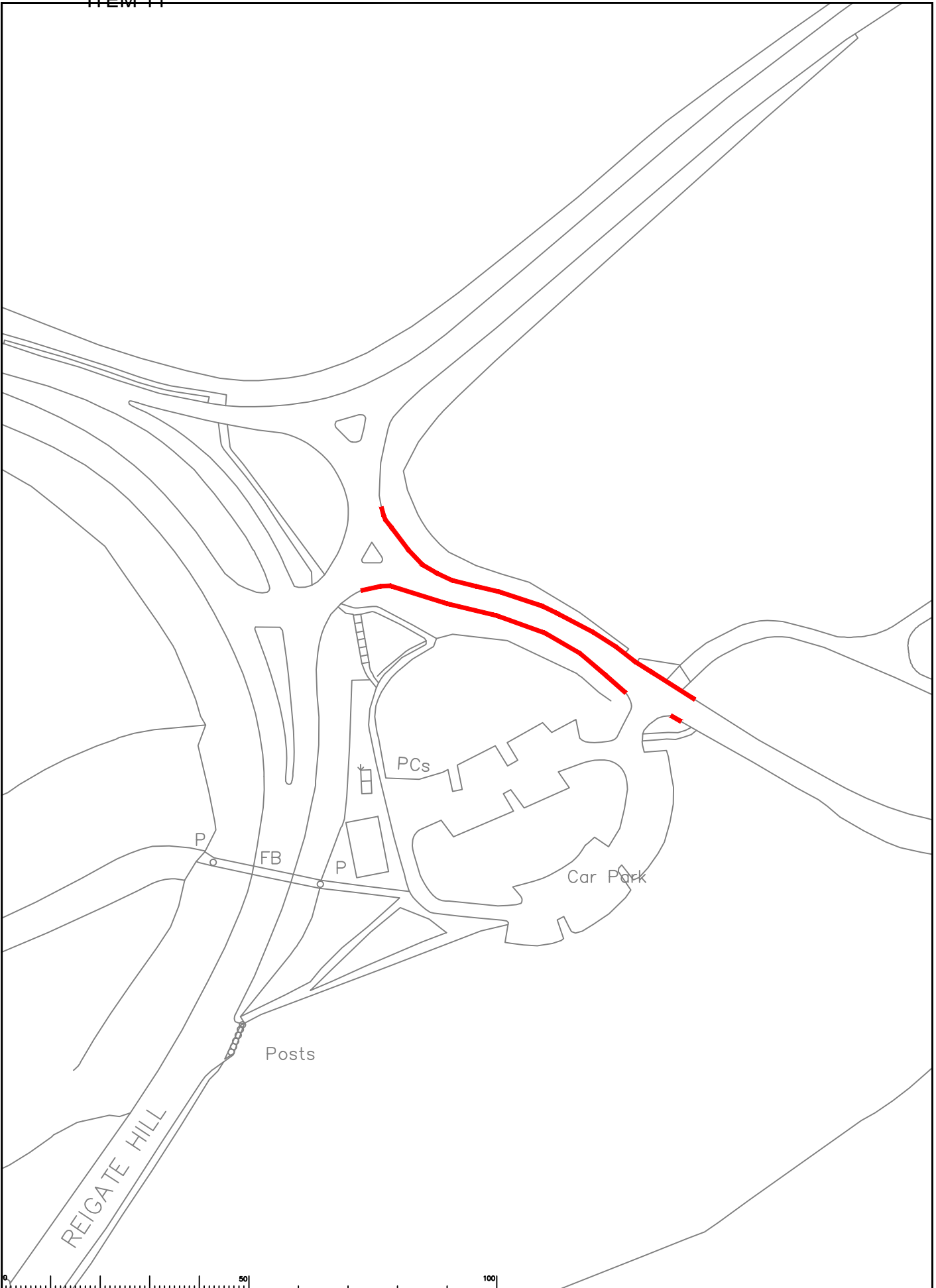
Drawn by AH Sig. AH Date 05.15  
 Checked by RH Sig. RH Date 05.15  
 Approved by DC Sig. DC Date 05.15

Project: Reigate and Banstead 2015 Parking Review  
 Proposed waiting, parking, and loading restrictions

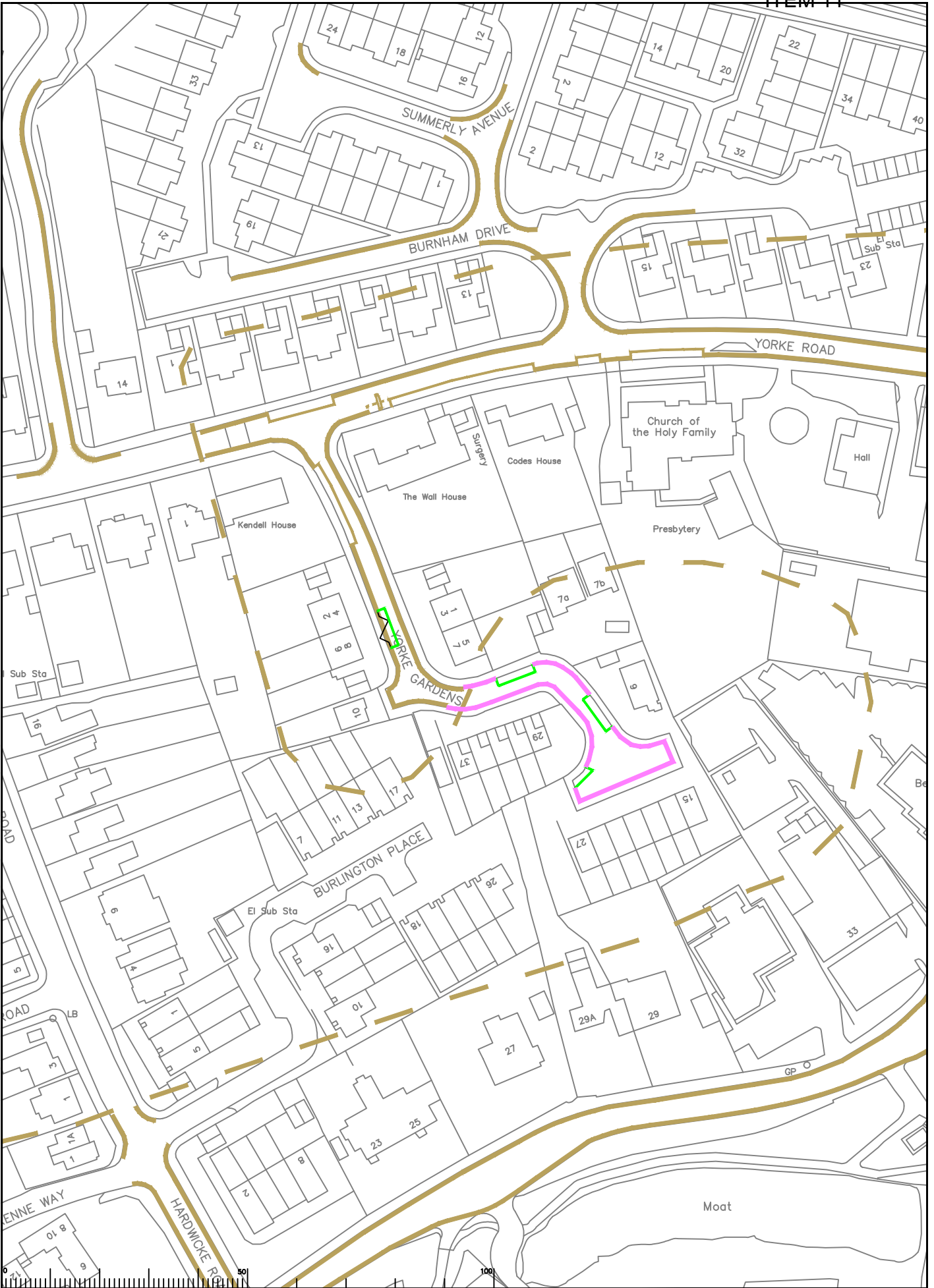
Sheet 65 of 65

SURREY COUNTY COUNCIL  
 Sustainable Development  
 Surrey Highways

Project No. [blank]  
 Contract No. [blank]  
 Drawing No. 66  
 Revision [blank]  
 COMMITTEE



<table border="1" style="width:100%; border-collapse: collapse;"> <thead> <tr> <th>Rev</th> <th>Description</th> <th>Drawn</th> <th>Sig.</th> <th>Date</th> <th>Chkd</th> <th>Sig.</th> <th>Date</th> <th>Appr</th> <th>Sig.</th> <th>Date</th> </tr> </thead> <tbody> <tr><td> </td><td> </td><td> </td><td> </td><td> </td><td> </td><td> </td><td> </td><td> </td><td> </td><td> </td></tr> <tr><td> </td><td> </td><td> </td><td> </td><td> </td><td> </td><td> </td><td> </td><td> </td><td> </td><td> </td></tr> <tr><td> </td><td> </td><td> </td><td> </td><td> </td><td> </td><td> </td><td> </td><td> </td><td> </td><td> </td></tr> <tr><td> </td><td> </td><td> </td><td> </td><td> </td><td> </td><td> </td><td> </td><td> </td><td> </td><td> </td></tr> </tbody> </table>	Rev	Description	Drawn	Sig.	Date	Chkd	Sig.	Date	Appr	Sig.	Date																																													<p>Scale 1:1250</p>	<p>North Point</p>	<p><small>© Crown copyright. Unauthorised reproduction infringes Crown copyright and may lead to prosecution or civil proceedings. Surrey County Council LA 016272 1996.</small></p> <table border="1" style="width:100%; border-collapse: collapse;"> <tr> <td>Drawn by</td> <td>AH</td> <td>Sig.</td> <td>AH</td> <td>Date</td> <td>05.15</td> </tr> <tr> <td>Checked by</td> <td>RH</td> <td>Sig.</td> <td>RH</td> <td>Date</td> <td>05.15</td> </tr> <tr> <td>Approved by</td> <td>DC</td> <td>Sig.</td> <td>DC</td> <td>Date</td> <td>05.15</td> </tr> </table>	Drawn by	AH	Sig.	AH	Date	05.15	Checked by	RH	Sig.	RH	Date	05.15	Approved by	DC	Sig.	DC	Date	05.15	<p>Project: Reigate and Banstead 2015 Parking Review Proposed waiting, parking, and loading restrictions</p> <p>Sheet 67 of 67</p>	<p><b>SURREY COUNTY COUNCIL</b> Sustainable Development Surrey Highways</p>	<p>Project No. _____ Contract No. _____ Drawing No. <b>67</b> / Rev. _____ Classification <b>COMMITTEE</b></p>
Rev	Description	Drawn	Sig.	Date	Chkd	Sig.	Date	Appr	Sig.	Date																																																																					
Drawn by	AH	Sig.	AH	Date	05.15																																																																										
Checked by	RH	Sig.	RH	Date	05.15																																																																										
Approved by	DC	Sig.	DC	Date	05.15																																																																										



Rev	Description	Drawn	Sig.	Date	Chkd	Sig.	Date	Appr	Sig.	Date

North Point

Scale 1:1250

Reigate and Banstead 2015 Parking Review  
Proposed waiting, parking, and loading restrictions

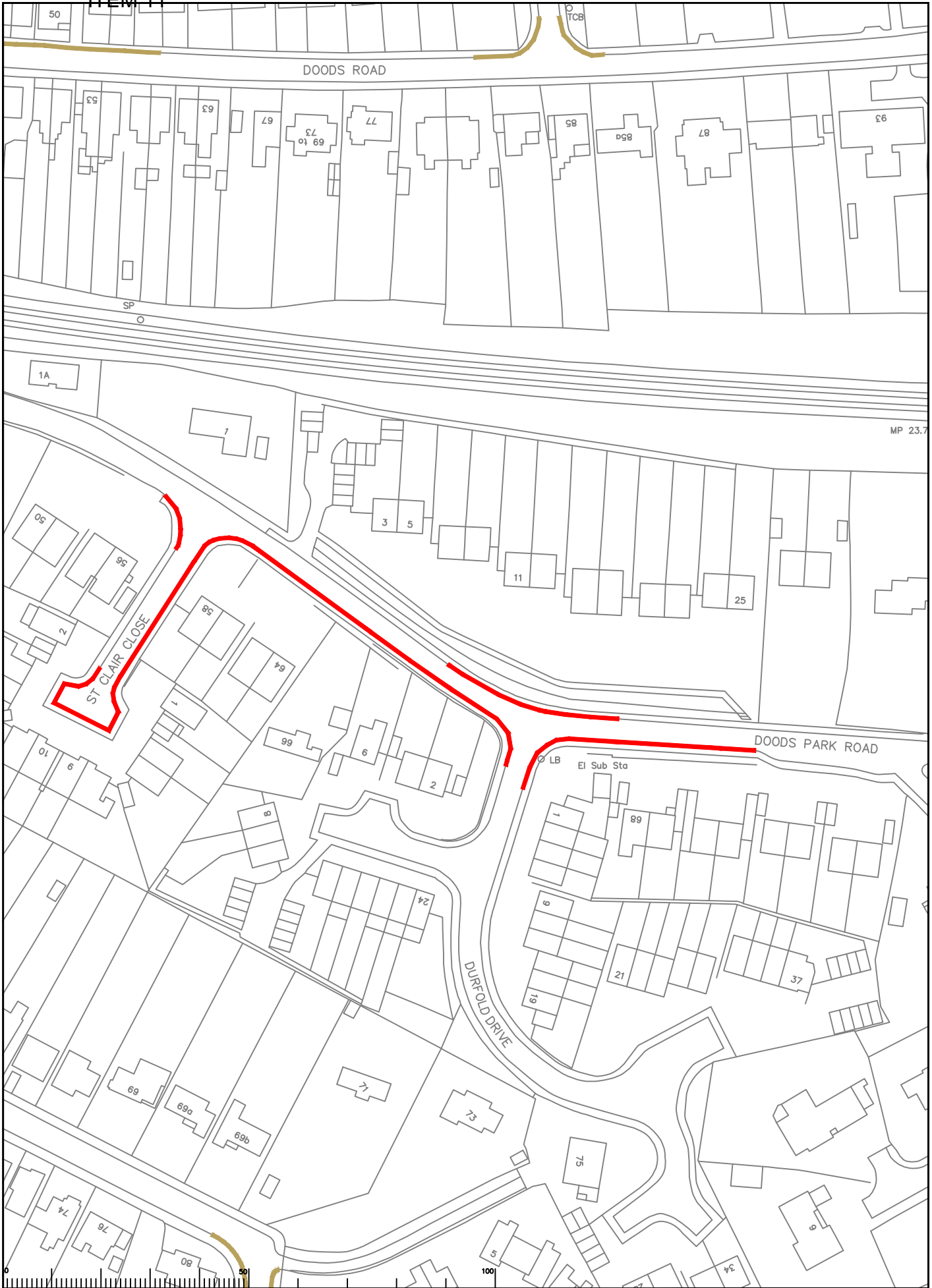
Project Drawing

Drawn by AH Sig. AH Date 05.15  
Checked by RH Sig. RH Date 05.15  
Approved by DC Sig. DC Date 05.15

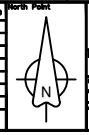
Page 167

SURREY COUNTY COUNCIL  
Sustainable Development  
Surrey Highways

Project No. Contract No. Drawing No. 68 Rev. COMMITTEE



Rev	Description	Drawn	Sig.	Date	Chkd	Sig.	Date	Appr	Sig.	Date




Small text: I warrant that the information contained in this document is true and correct to the best of my knowledge and belief. I warrant that the information contained in this document is true and correct to the best of my knowledge and belief. I warrant that the information contained in this document is true and correct to the best of my knowledge and belief.

Drawn by: AH, Sig. AH, Date: 05.15  
 Checked by: RH, Sig. RH, Date: 05.15  
 Approved by: DC, Sig. DC, Date: 05.15

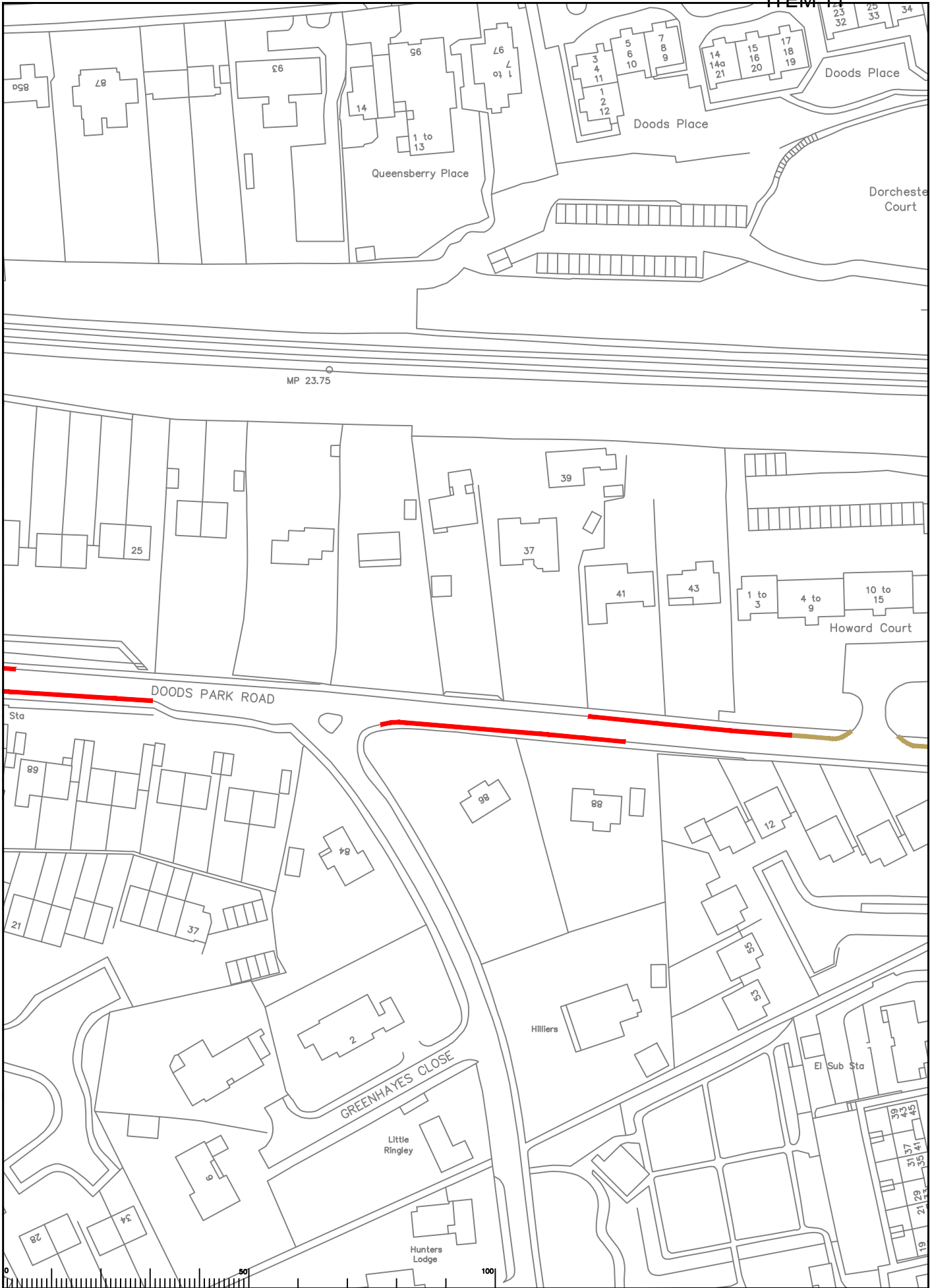
Project: Reigate and Banstead 2015 Parking Review  
 Proposed waiting, parking, and loading restrictions

Scale: 1:1250



**SURREY COUNTY COUNCIL**  
 Sustainable Development  
 Surrey Highways

Project No. [ ]  
 Contract Sheet No. 59  
 Revision [ ]  
**COMMITTEE**

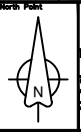


MP 23.75

DOODS PARK ROAD

GREENHAYES CLOSE

Rev	Description	Drawn	Sig.	Date	Chkd	Sig.	Date	Appr	Sig.	Date



Scale 1:1250

Drawn by AH  
 Checked by RH  
 Approved by DC

Sig. AH  
 Sig. RH  
 Sig. DC

Date 05.15  
 Date 05.15  
 Date 05.15

Project: Reigate and Banstead 2015 Parking Review  
 Proposed waiting, parking, and loading restrictions

Sheet 69 of 69

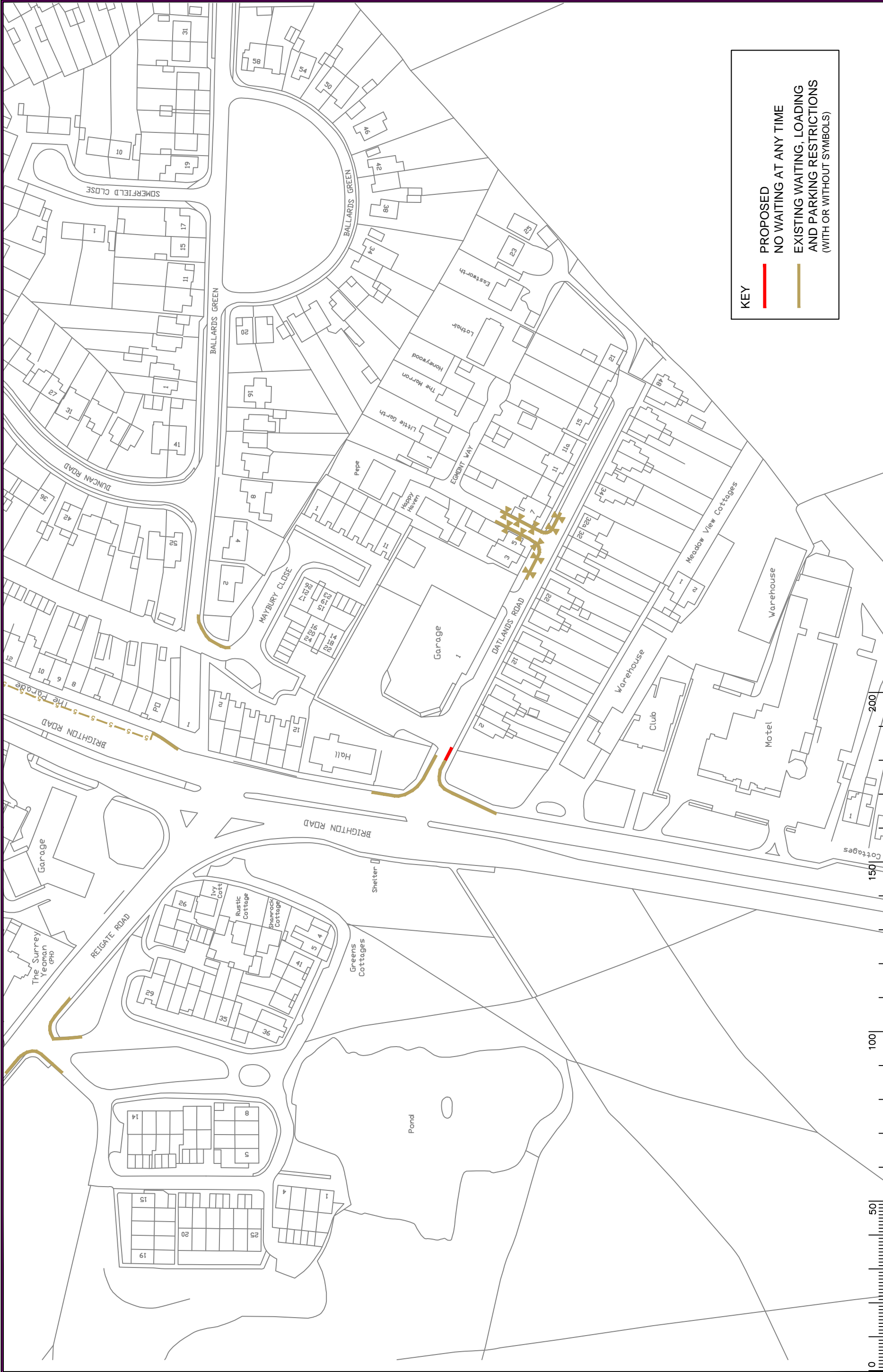
SURREY COUNTY COUNCIL  
 Sustainable Development  
 Surrey Highways

Project No. [ ]  
 Contract No. [ ]  
 Drawing No. 60  
 Revision [ ]  
 COMMITTEE

**DRAWINGS**

**TADWORTH, WALTON & KINGSWOOD**

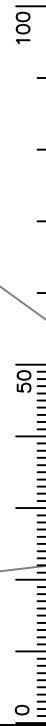


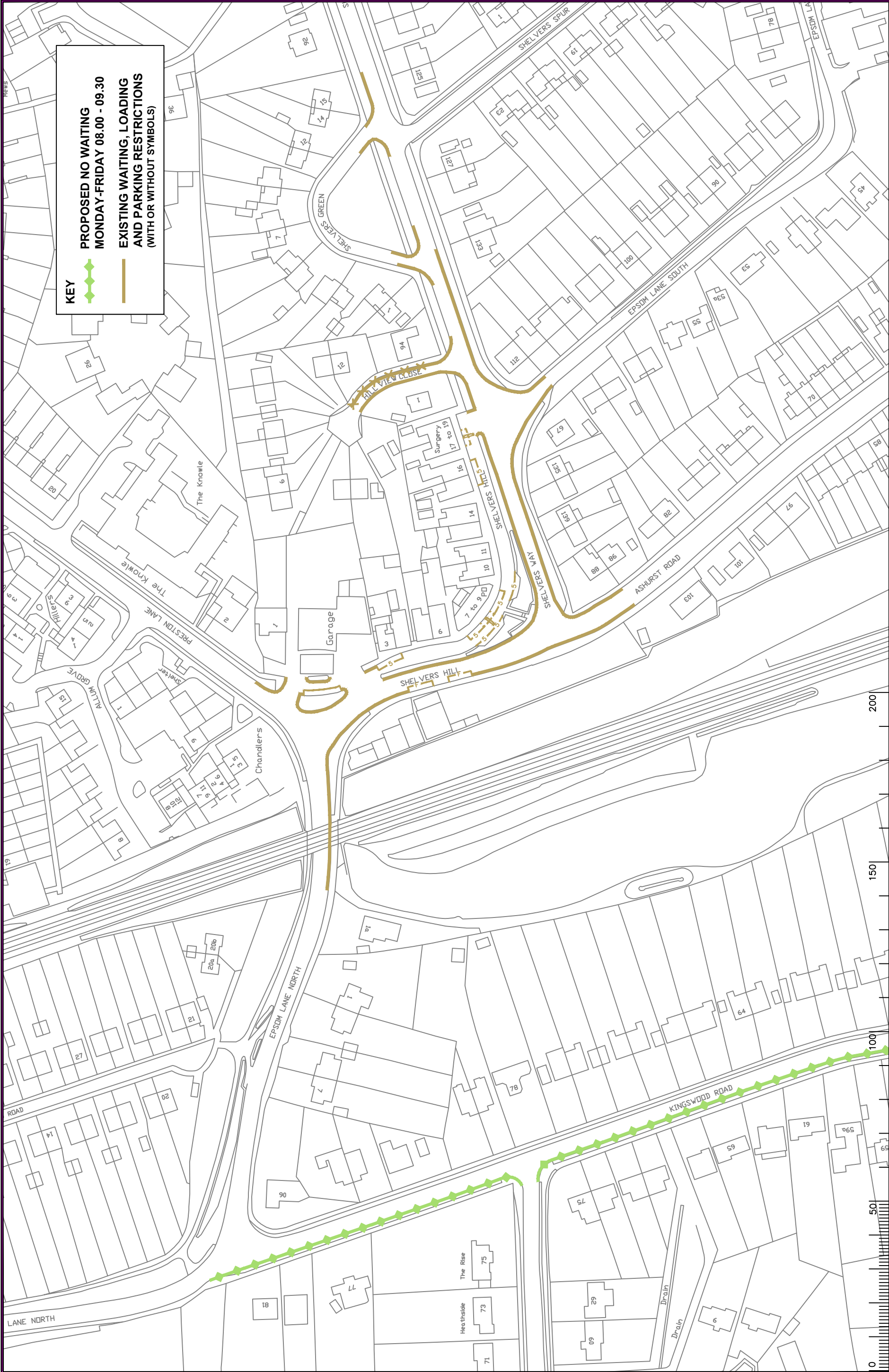


**KEY**

- PROPOSED NO WAITING AT ANY TIME
- EXISTING WAITING, LOADING AND PARKING RESTRICTIONS (WITH OR WITHOUT SYMBOLS)

 <b>SURREY COUNTY COUNCIL</b>		<b>REIGATE AND BANSTEAD DPE</b> <b>BURGH HEATH</b>		<b>IMPLEMENTED TRAFFIC ORDERS</b>		SHEET <b>OF</b>	
		PROJECT No. <b>3282/R&amp;B</b> Contract No. <b>18027</b> Drawing No. <b>18027</b> Rev. <b>A</b>		PROPOSAL			
Based upon the Ordnance Survey map with the permission of the Controller of Her Majesty's Stationery Office. Crown copyright and may be reproduced in any form.							
Drawn By: CAH Checked by: RH Approved by: DC	Date: 2012 Date: 2012 Date: 2012	Drawn By: CAH Checked by: RH Approved by: DC	Date: 2012 Date: 2012 Date: 2012				
Rev. Description	Drwn Sig.	Date	Chkd Sig.	Date	Aprr Sig.	Date	North Point
S:\Project-current\3282 R&B\CAD Drawings\18 ADVERTISED\3 Review 2015\18027_A.dwg Scale 1:1250							





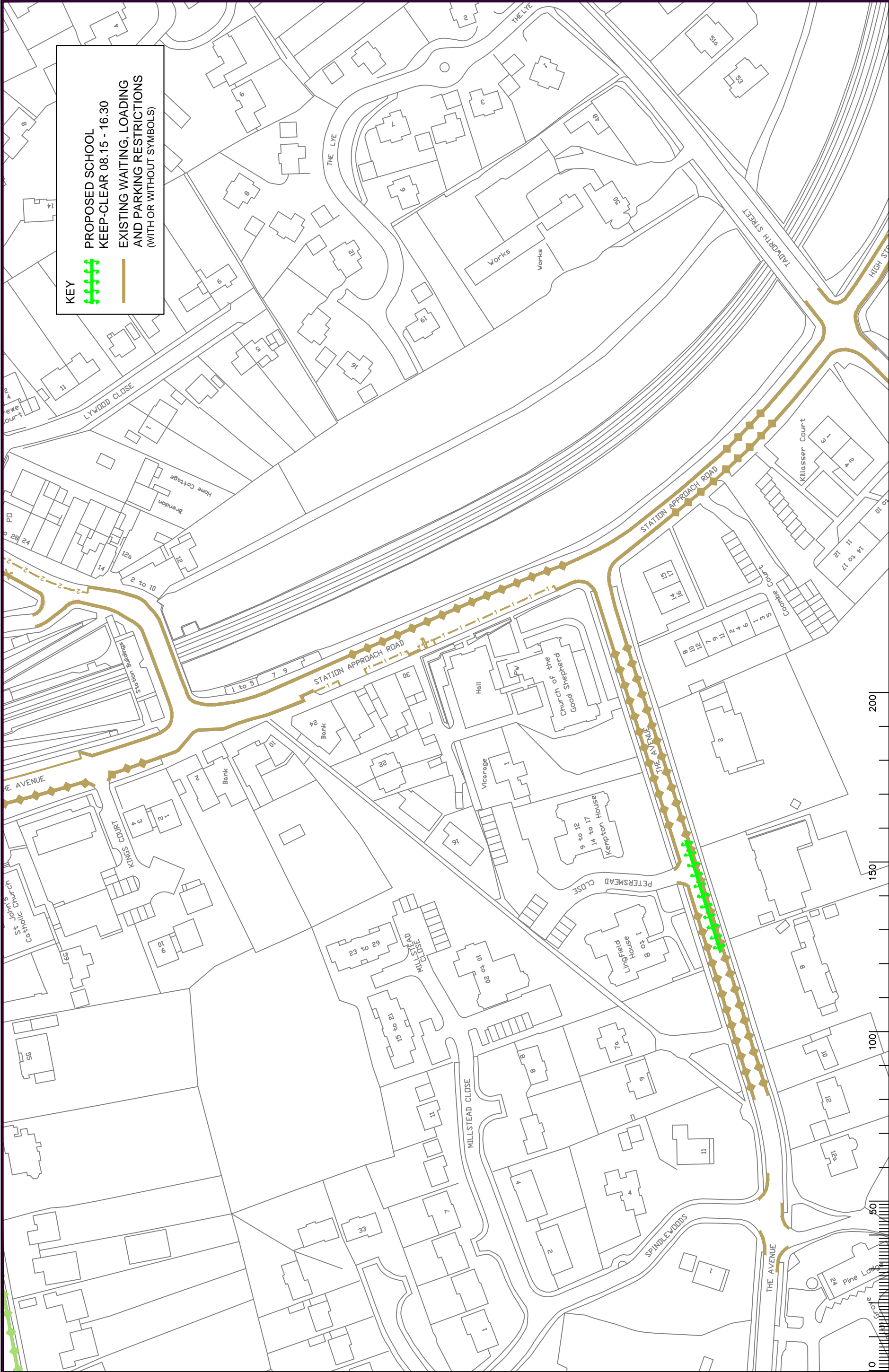
**KEY**

PROPOSED NO WAITING  
MONDAY-FRIDAY 08.00 - 09.30


EXISTING WAITING, LOADING  
AND PARKING RESTRICTIONS  
(WITH OR WITHOUT SYMBOLS)


Project No. 3282/R&B		Contract No.		Drawing No. 18034		Rev. B		Classification PROPOSAL	
<p>REIGATE AND BANSTEAD DPE TADWORTH</p> <p>IMPLEMENTED TRAFFIC ORDERS</p> <p>SHEET OF</p>									
<p>Based upon the Ordnance Survey map with the permission of the Controller of Her Majesty's Stationery Office. Crown copyright and may be reproduced in any form without the written permission of the Controller of Her Majesty's Stationery Office. Drawing No. 18034</p>									
Drawn by	CAH	2012	Checked by	RH	2012	Approved by	DC	2012	
Scale	1:250								
Rev. Description	Drawn	Sig.	Date	Chkd	Sig.	Date	Appr	Sig.	Date
A RESTRICTIONS AMENDED	CAH		02.15	AH		02.15	RH		02.15
B RESTRICTIONS AMENDED	CAH		03.15	AH		03.15	DC		03.15
<p>Notes</p> <p>1. See S:\Project-current\3282 R&amp;B\CAD Drawings\19 ADVERTISED\3 Review 2015\18034-B.dwg</p>									





**KEY**

**PROPOSED SCHOOL KEEP-CLEAR 08.15 - 16.30**  


**EXISTING WAITING, LOADING AND PARKING RESTRICTIONS (WITH OR WITHOUT SYMBOLS)**  


**REIGATE AND BANSTEAD DPE TADWORTH**

**IMPLEMENTED TRAFFIC ORDERS**

**SURREY COUNTY COUNCIL**

Project No. 3282/R&B  
 Contract No. 18040  
 Drawing No. A  
 Rev. A

PROPOSAL

Scale 1:250

Notes

0 50 100 150 200

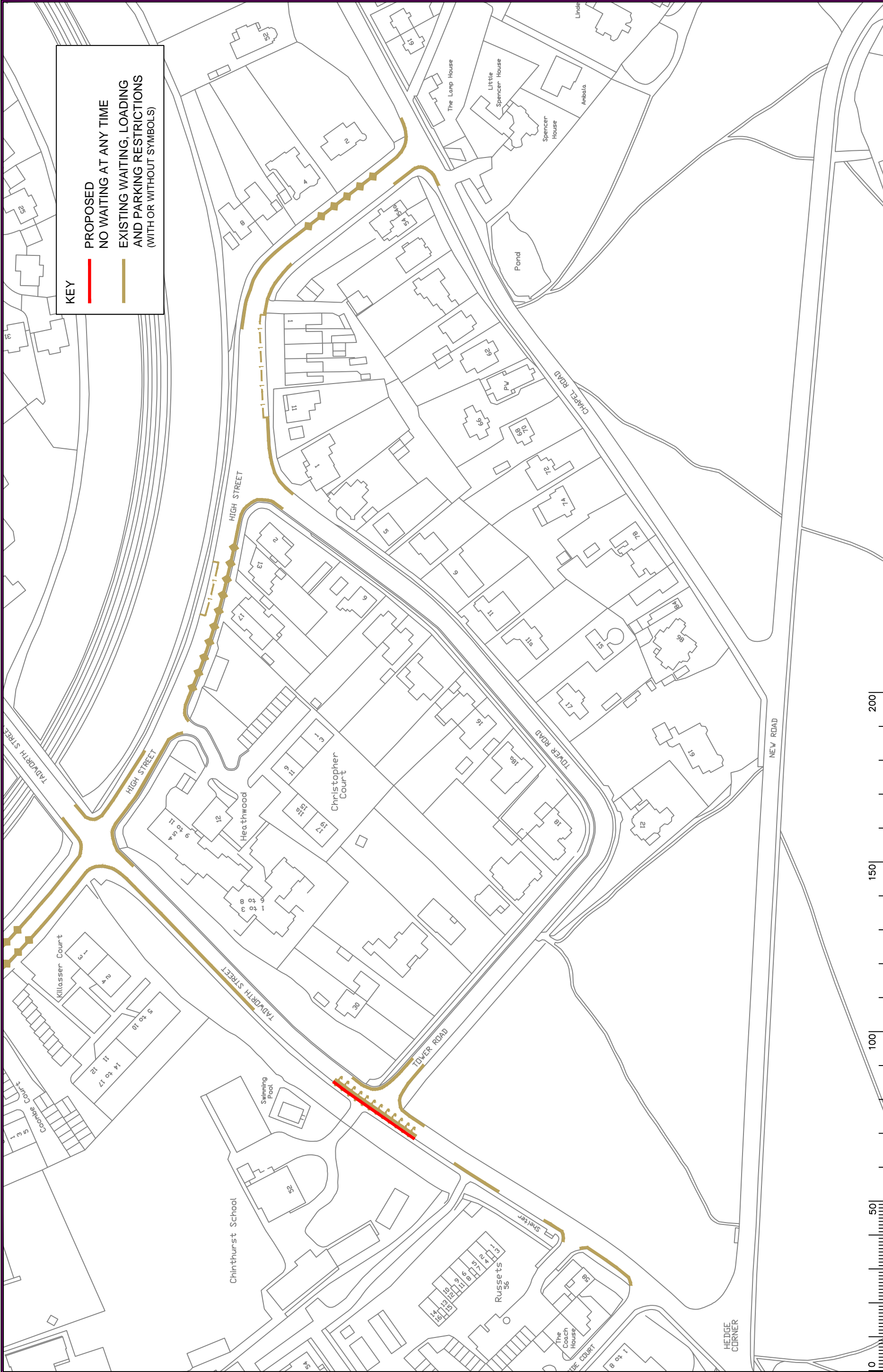
Rev.	Description	Drwn	Sig.	Date	Chkd	Sig.	Date	Aprd	Sig.	Date
A	RESTRICTIONS AMENDED	CAH	CAH	03.15	AH	AH	03.15	DC	DC	03.15

North Point

Based upon the Ordnance Survey map with the permission of the Controller of Her Majesty's Stationery Office. Crown copyright and may be reproduced in any form without the permission of Her Majesty's Stationery Office. Licence No. 100019100.

Drawn By	Checked by	Approved by	Date
CAH	RH	DC	2012
CAH	RH	DC	2012
CAH	RH	DC	2012

File Name: S:\Project-current\3282 R&B\CAD Drawings\19 ADVERTISED\3 Review 2015\18040\_A.dwg



**KEY**

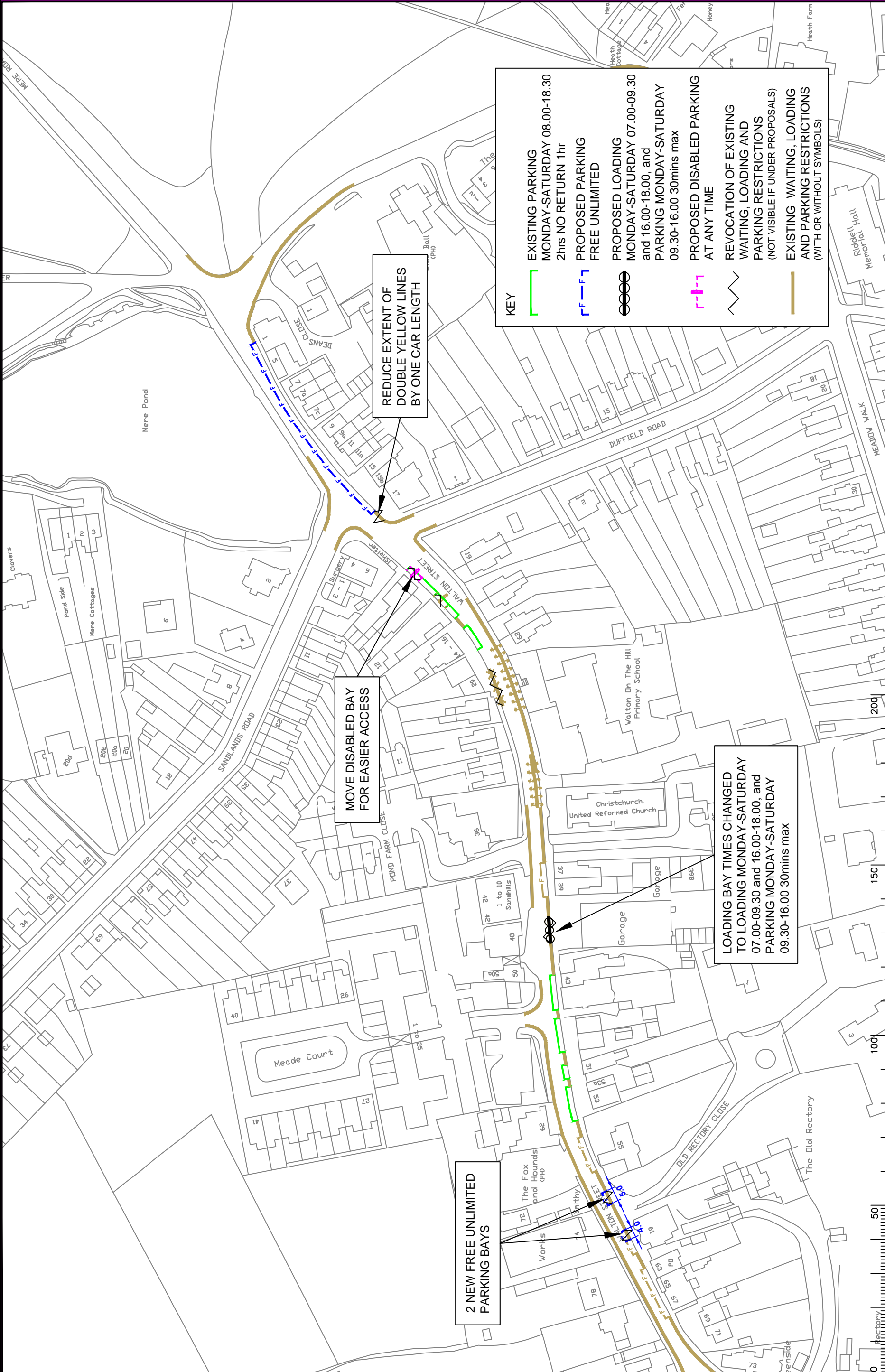
- PROPOSED NO WAITING AT ANY TIME
- EXISTING WAITING, LOADING AND PARKING RESTRICTIONS (WITH OR WITHOUT SYMBOLS)

Rev.	Description	Drwn	Sig.	Date	Chkd	Sig.	Date	Appr	Sig.	Date
A	RESTRICTIONS AMENDED	CAH	CAH	03.15	AH	AH	03.15	DC	DC	03.15
Notes: S:\Project-current\3282 R&B\CAD Drawings\19 ADVERTISED\3 Review 2015\B041_A.dwg Scale 1:250										



Based upon the Ordnance Survey map with the permission of the Controller of Her Majesty's Stationery Office. Crown copyright and may be reproduced in any form without the permission of the Controller of Her Majesty's Stationery Office. Licence No. 100019784.

Project No. 3282/R&B Contract No. 18041 Drawing No. 18041 Revision No. A		SURREY COUNTY COUNCIL REIGATE AND BANSTEAD DPE TADWORTH IMPLEMENTED TRAFFIC ORDERS	SHEET OF PROPOSAL
Approved by: DC Checked by: RH Drawn by: CAH			



**KEY**

- EXISTING PARKING MONDAY-SATURDAY 08.00-18.30 2hrs NO RETURN 1hr
- - - PROPOSED PARKING FREE UNLIMITED
- PROPOSED LOADING MONDAY-SATURDAY 07.00-09.30 and 16.00-18.00, and PARKING MONDAY-SATURDAY 09.30-16.00 30mins max
- - - PROPOSED DISABLED PARKING AT ANY TIME
- REVOCATION OF EXISTING WAITING, LOADING AND PARKING RESTRICTIONS (NOT VISIBLE IF UNDER PROPOSALS)
- EXISTING WAITING, LOADING AND PARKING RESTRICTIONS (WITH OR WITHOUT SYMBOLS)

REDUCE EXTENT OF DOUBLE YELLOW LINES BY ONE CAR LENGTH

MOVE DISABLED BAY FOR EASIER ACCESS

LOADING BAY TIMES CHANGED TO LOADING MONDAY-SATURDAY 07.00-09.30 and 16.00-18.00, and PARKING MONDAY-SATURDAY 09.30-16.00 30mins max

2 NEW FREE UNLIMITED PARKING BAYS

Project No. 3282/R&B		Contract No.		Drawing No. 18042		Rev. A	
Surrey County Council		Surrey County Council		Surrey County Council		Surrey County Council	
Project: REIGATE AND BANSTEAD DPE WALTON ON THE HILL				Drawing: IMPLEMENTED TRAFFIC ORDERS			
Project Name: WALTON ON THE HILL				Drawing No: 18042			
Project No: 3282/R&B				Contract No:			
Drawing No: 18042				Rev: A			
Classification: PROPOSAL				SHEET OF			

Rev.	Description	Drwn	Sig.	Date	Chkd	Date	Appr	Sig.	Date
A	RESTRICTIONS AMENDED	CAH	CAH	03.15	AH	03.15	DC	DC	03.15

Notes

1. Based upon the Ordnance Survey map with the permission of the Controller of Her Majesty's Stationery Office. Crown copyright and may be reproduced in any form without permission in writing from the Controller of Her Majesty's Stationery Office.

2. Drawn by: CAH, 2012

3. Checked by: RH, 2012

4. Approved by: DC, 2012


Scale: 1:250










**KEY**  
  
**PROPOSED NO WAITING**  
**MONDAY-FRIDAY 08.00 - 09.30**

 <b>SURREY COUNTY COUNCIL</b>		Project No. 3282/R&B Contract No. 18175 Drawing No. 18175 Revision No. - Specification PROPOSAL	
REIGATE AND BANSTEAD DPE TADWORTH		SHEET OF	
IMPLEMENTED TRAFFIC ORDERS		SCALE 1:250	
North Point		Date 03/15 CAH DC DC DC	
Based upon the Ordnance Survey map with the permission of the Controller of Her Majesty's Stationery Office. Crown copyright and may be reproduced in any form without the permission of Her Majesty's Stationery Office.		Drawn by CAH Checked by DC Approved by DC	
Rev. Description		Date Sig. Date Sig. Date Sig. Date Sig.	
S:\Project-current\3282 R&B\CAD Drawings\18 ADVERTISED\3 Review 2015\18175.dwg		Scale 1:250	

