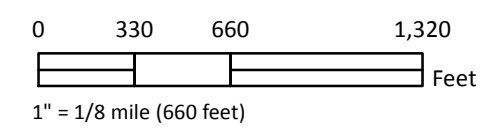
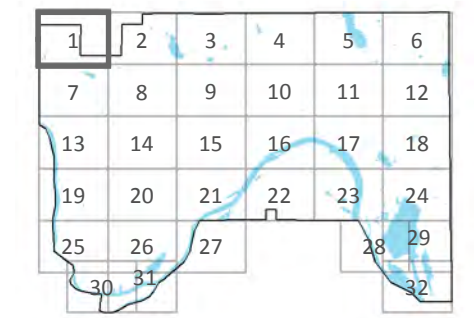
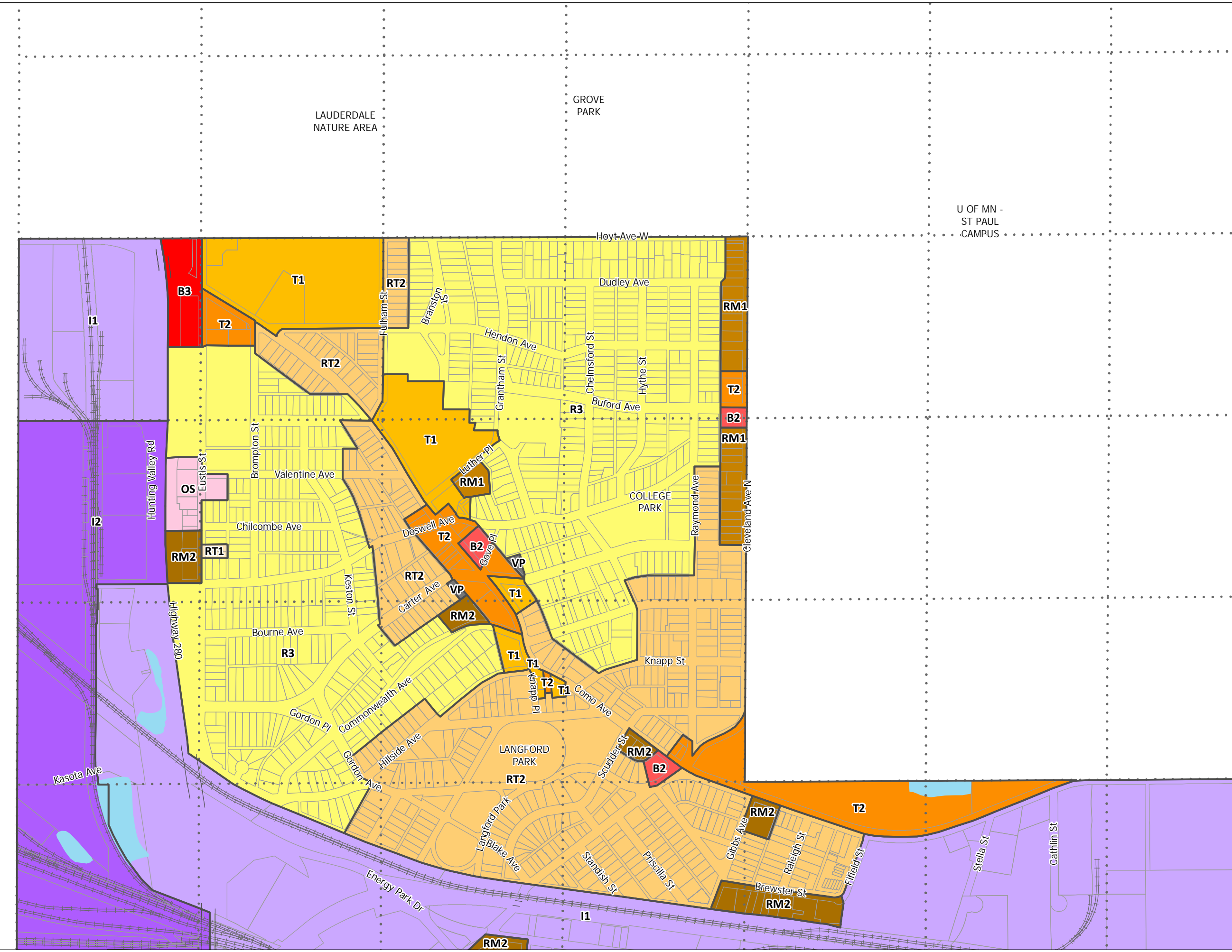


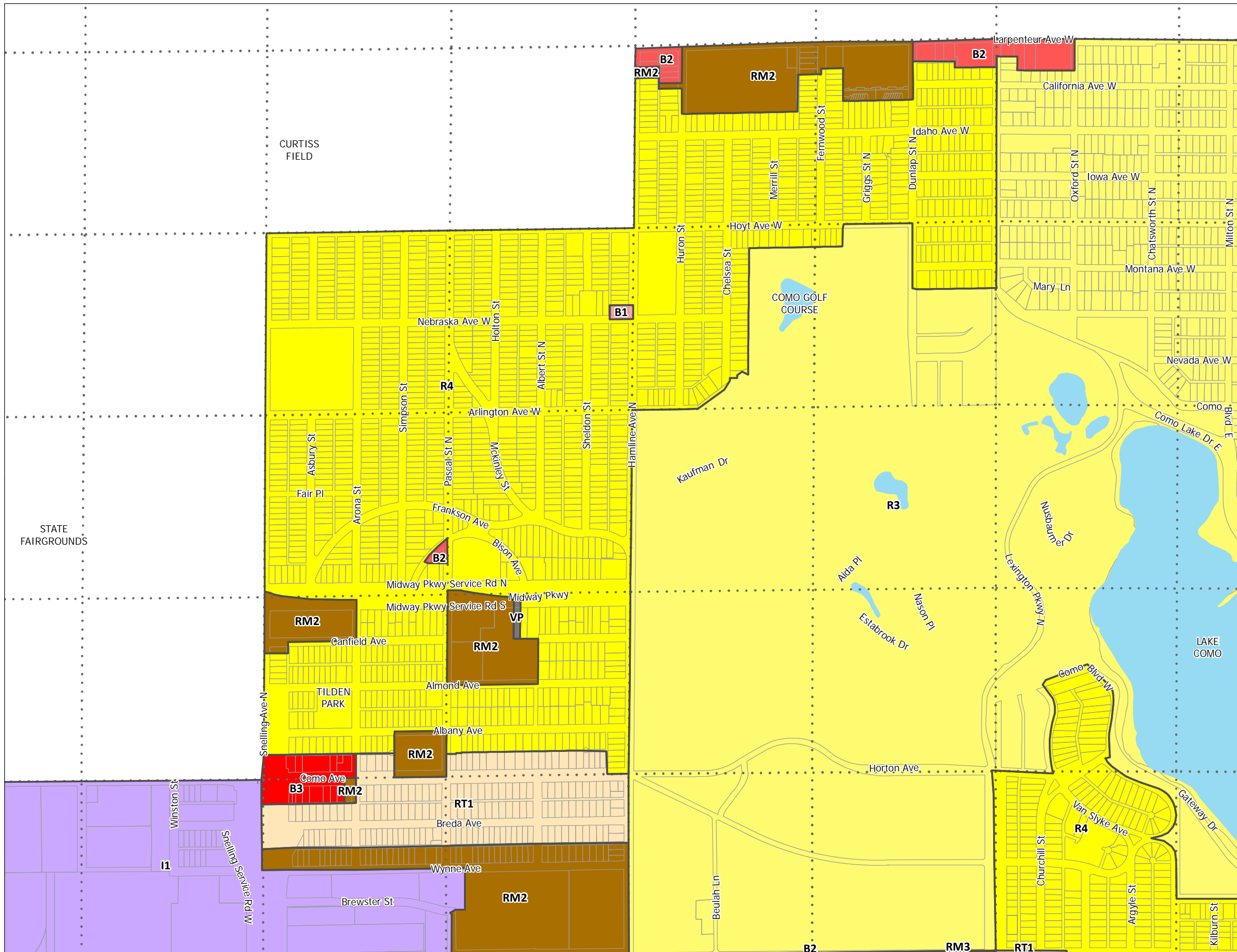
SAINT PAUL ZONING DISTRICTS

- Section Line
- Water
- RL One-Family Large Lot
- R1 One-Family
- R2 One-Family
- R3 One-Family
- R4 One-Family
- RT1 Two-Family
- RT2 Townhouse
- RM1 Multiple-Family
- RM2 Multiple-Family
- RM3 Multiple-Family
- T1 Traditional Neighborhood
- T2 Traditional Neighborhood
- T3 Traditional Neighborhood
- T3M T3 with Master Plan
- T4 Traditional Neighborhood
- OS Office-Service
- B1 Local Business
- BC Community Business (converted)
- B2 Community Business
- B3 General Business
- B4 Central Business
- B5 Central Business Service
- IT Transitional Industrial
- I1 Light Industrial
- I2 General Industrial
- I3 Heavy Industrial
- VP Vehicular Parking
- PD Planned Development
- CA Capitol Area Jurisdiction

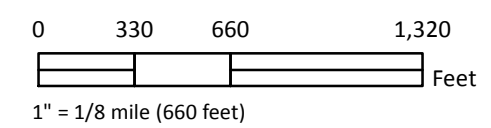
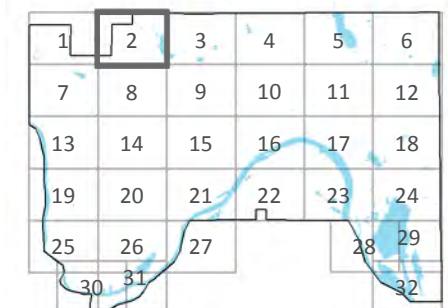


PANEL 1
 ZONING LAST UPDATED MAY 8, 2014

SAINT PAUL ZONING DISTRICTS



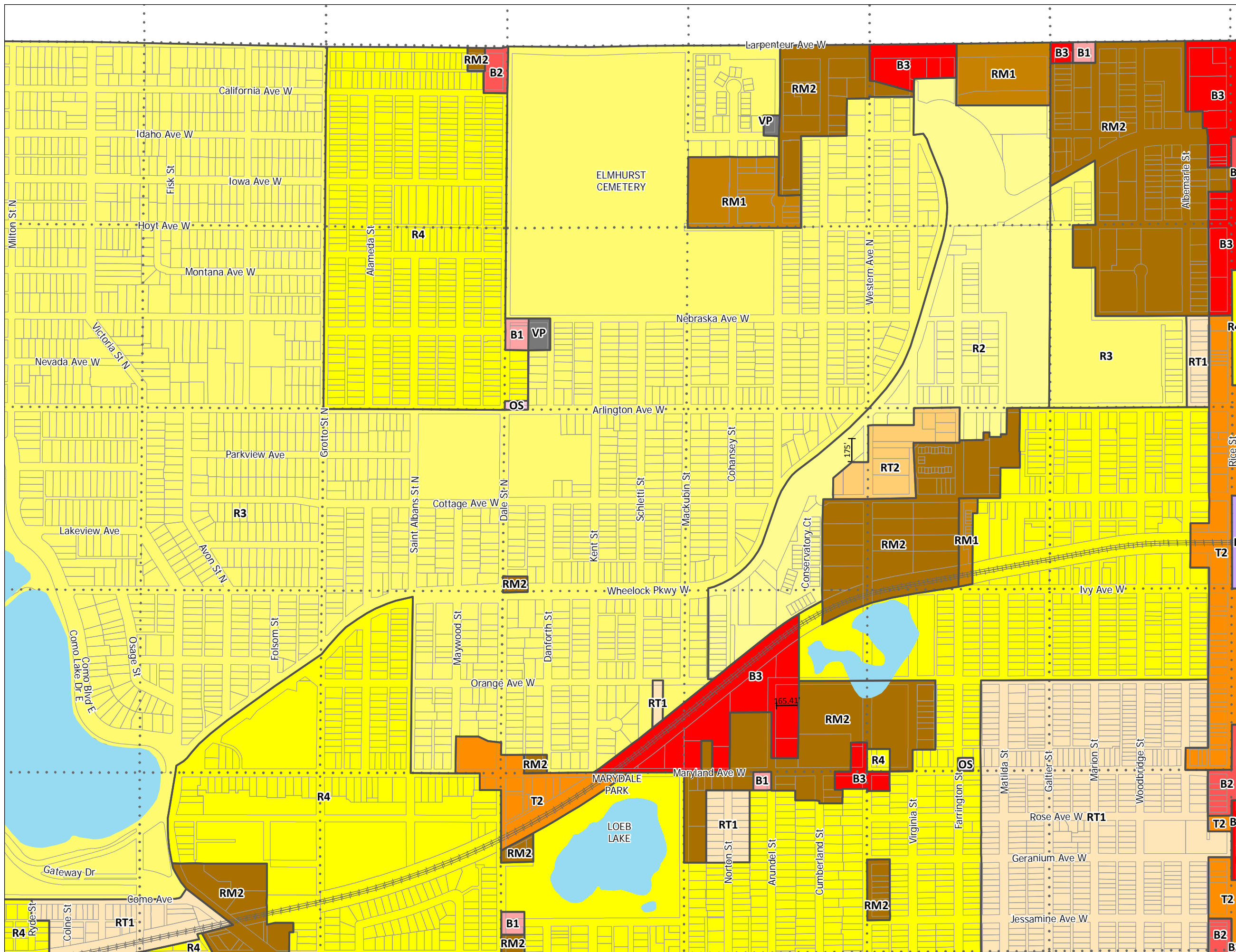
- Section Line
- Water
- RL One-Family Large Lot
- R1 One-Family
- R2 One-Family
- R3 One-Family
- R4 One-Family
- RT1 Two-Family
- RT2 Townhouse
- RM1 Multiple-Family
- RM2 Multiple-Family
- RM3 Multiple-Family
- T1 Traditional Neighborhood
- T2 Traditional Neighborhood
- T3 Traditional Neighborhood
- T3M T3 with Master Plan
- T4 Traditional Neighborhood
- OS Office-Service
- B1 Local Business
- BC Community Business (converted)
- B2 Community Business
- B3 General Business
- B4 Central Business
- B5 Central Business Service
- IT Transitional Industrial
- I1 Light Industrial
- I2 General Industrial
- I3 Heavy Industrial
- VP Vehicular Parking
- PD Planned Development
- CA Capitol Area Jurisdiction



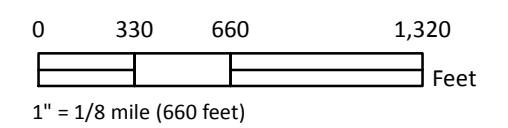
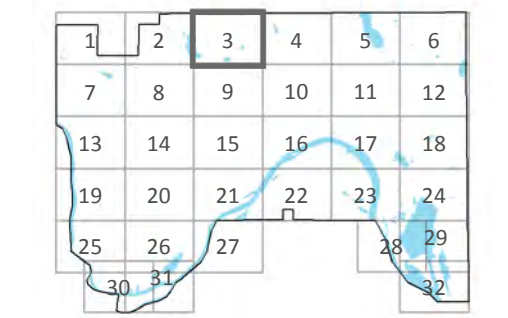
PANEL 2

ZONING LAST UPDATED MAY 8, 2014

SAINT PAUL ZONING DISTRICTS

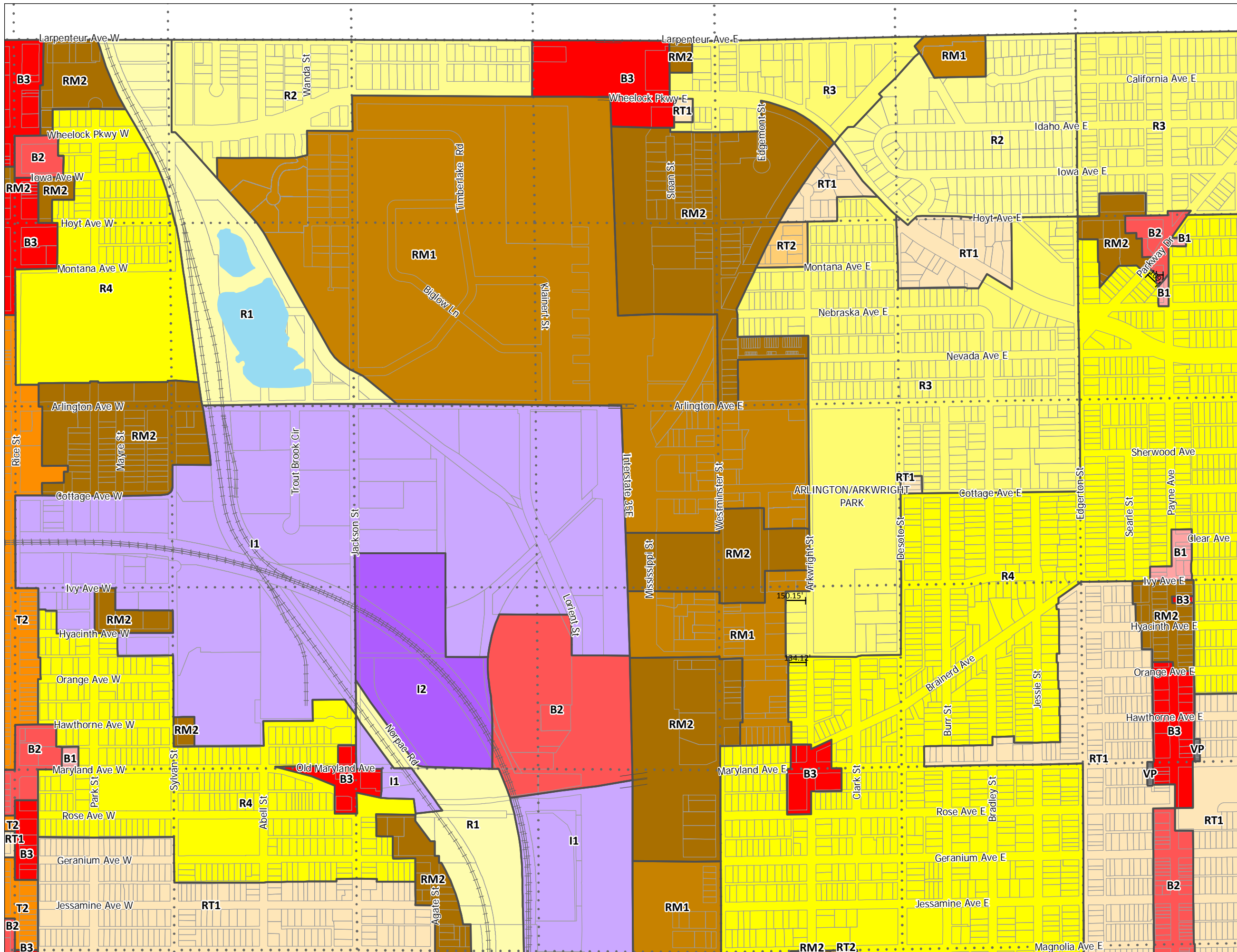


- ... Section Line
- Water
- RL One-Family Large Lot
- R1 One-Family
- R2 One-Family
- R3 One-Family
- R4 One-Family
- RT1 Two-Family
- RT2 Townhouse
- RM1 Multiple-Family
- RM2 Multiple-Family
- RM3 Multiple-Family
- T1 Traditional Neighborhood
- T2 Traditional Neighborhood
- T3 Traditional Neighborhood
- T3M T3 with Master Plan
- T4 Traditional Neighborhood
- OS Office-Service
- B1 Local Business
- BC Community Business (converted)
- B2 Community Business
- B3 General Business
- B4 Central Business
- B5 Central Business Service
- IT Transitional Industrial
- I1 Light Industrial
- I2 General Industrial
- I3 Heavy Industrial
- VP Vehicular Parking
- PD Planned Development
- CA Capitol Area Jurisdiction

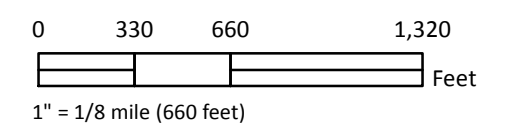
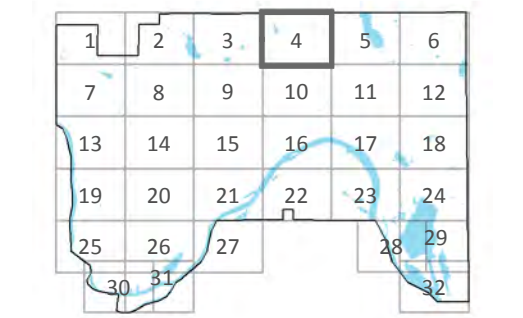


PANEL 3
ZONING LAST UPDATED MAY 8, 2014

SAINT PAUL ZONING DISTRICTS

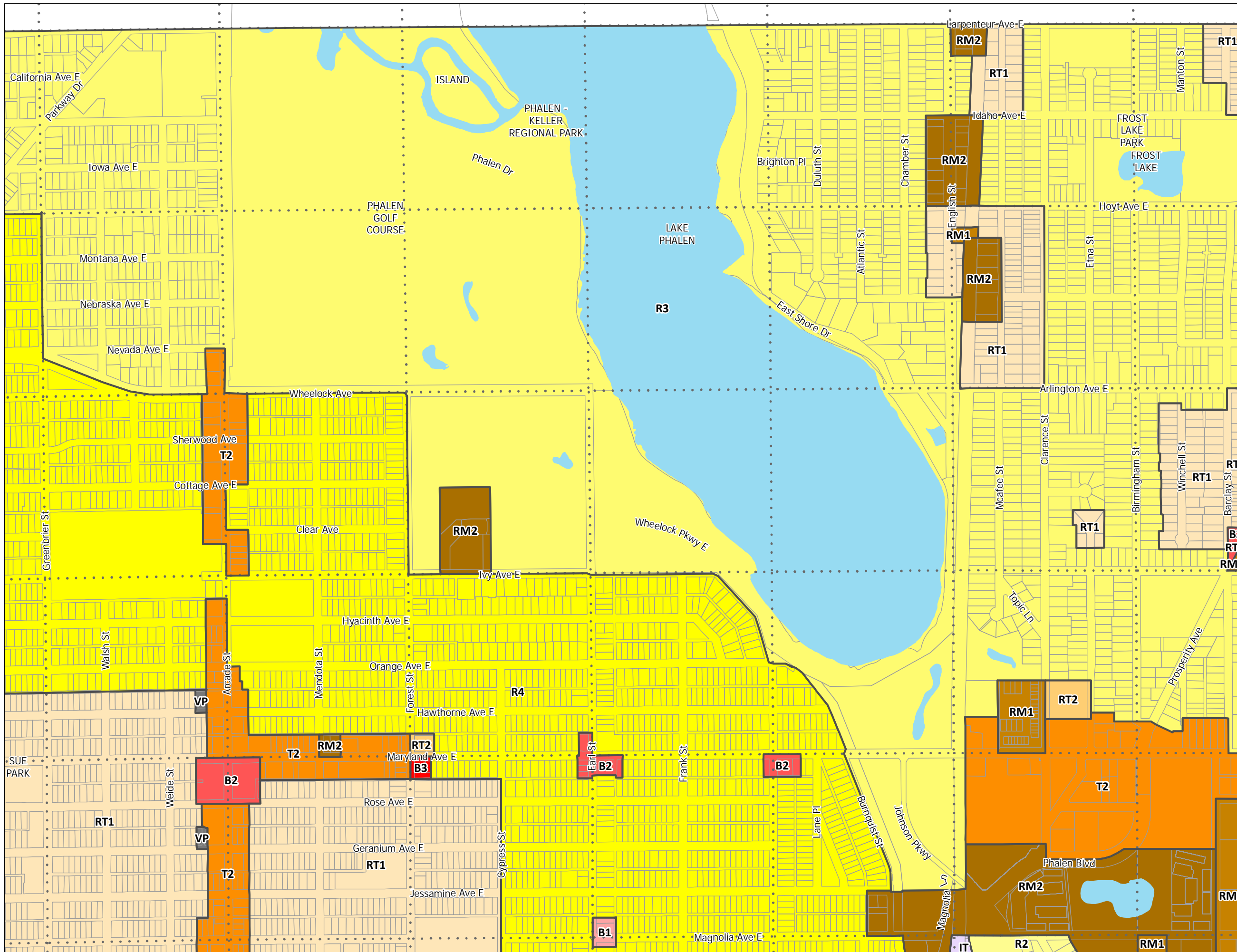


- ... Section Line
- Water
- RL One-Family Large Lot
- R1 One-Family
- R2 One-Family
- R3 One-Family
- R4 One-Family
- RT1 Two-Family
- RT2 Townhouse
- RM1 Multiple-Family
- RM2 Multiple-Family
- RM3 Multiple-Family
- T1 Traditional Neighborhood
- T2 Traditional Neighborhood
- T3 Traditional Neighborhood
- T3M T3 with Master Plan
- T4 Traditional Neighborhood
- OS Office-Service
- B1 Local Business
- BC Community Business (converted)
- B2 Community Business
- B3 General Business
- B4 Central Business
- B5 Central Business Service
- IT Transitional Industrial
- I1 Light Industrial
- I2 General Industrial
- I3 Heavy Industrial
- VP Vehicular Parking
- PD Planned Development
- CA Capitol Area Jurisdiction

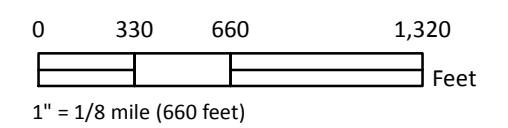
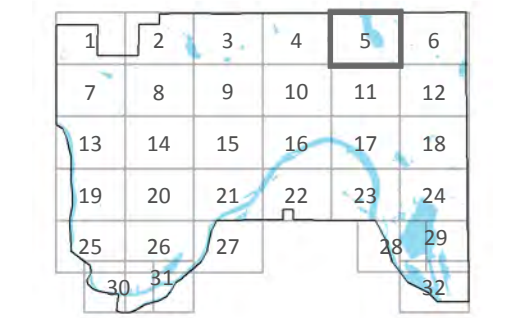


PANEL 4
ZONING LAST UPDATED MAY 8, 2014

SAINT PAUL ZONING DISTRICTS



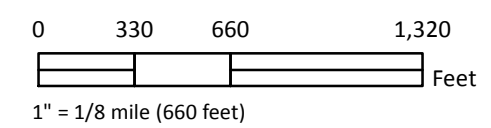
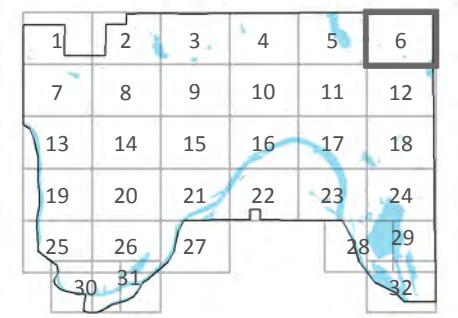
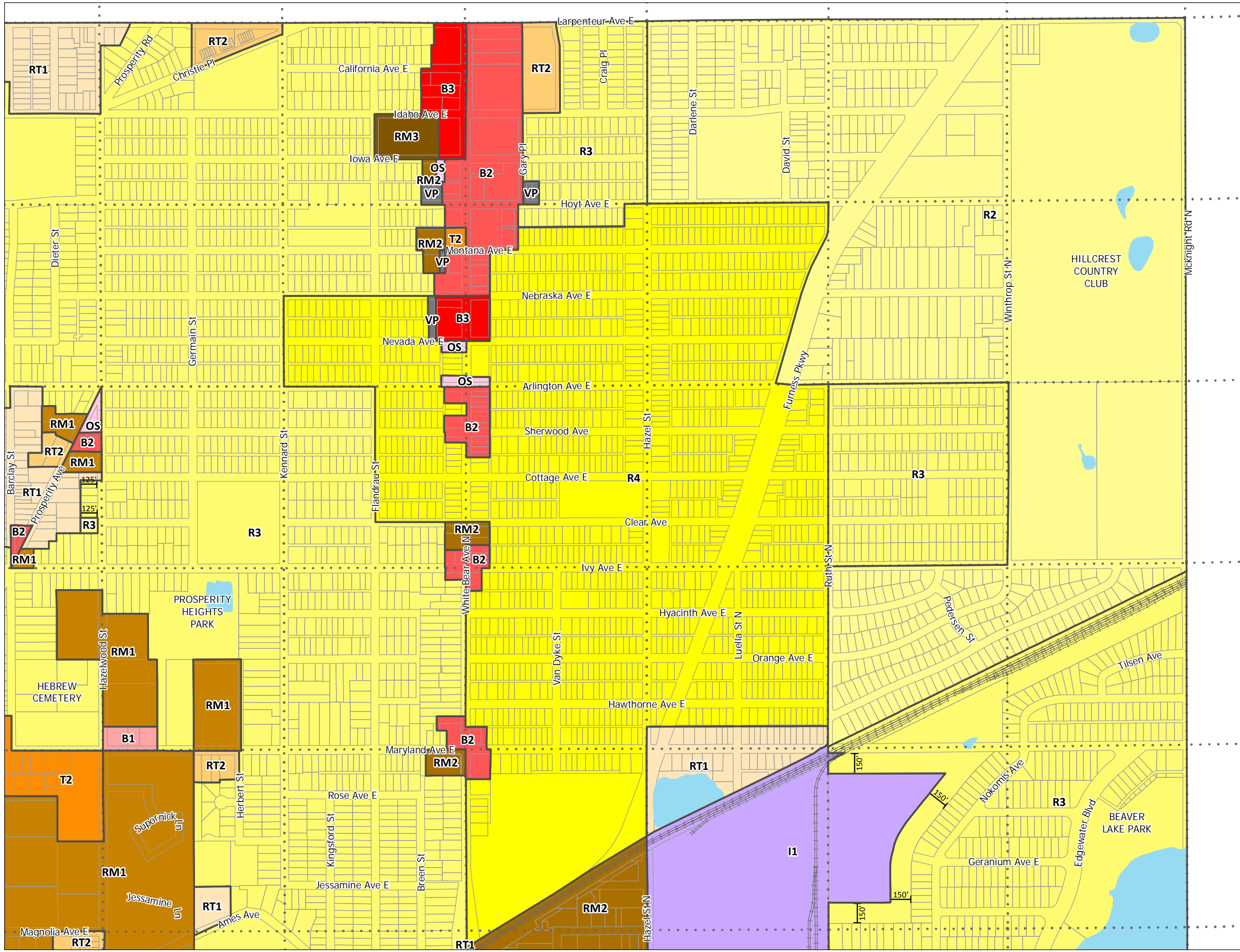
- ... Section Line
- Water
- RL One-Family Large Lot
- R1 One-Family
- R2 One-Family
- R3 One-Family
- R4 One-Family
- RT1 Two-Family
- RT2 Townhouse
- RM1 Multiple-Family
- RM2 Multiple-Family
- RM3 Multiple-Family
- T1 Traditional Neighborhood
- T2 Traditional Neighborhood
- T3 Traditional Neighborhood
- T3M T3 with Master Plan
- T4 Traditional Neighborhood
- OS Office-Service
- B1 Local Business
- BC Community Business (converted)
- B2 Community Business
- B3 General Business
- B4 Central Business
- B5 Central Business Service
- IT Transitional Industrial
- I1 Light Industrial
- I2 General Industrial
- I3 Heavy Industrial
- VP Vehicular Parking
- PD Planned Development
- CA Capitol Area Jurisdiction



PANEL 5
ZONING LAST UPDATED MAY 8, 2014

SAINT PAUL ZONING DISTRICTS

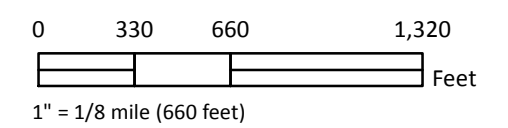
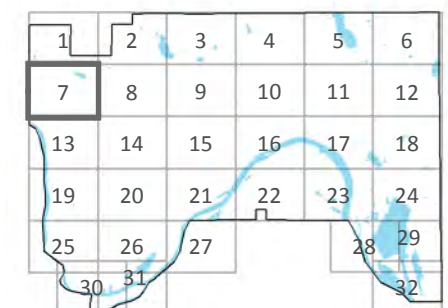
- ... Section Line
- Water
- RL One-Family Large Lot
- R1 One-Family
- R2 One-Family
- R3 One-Family
- R4 One-Family
- RT1 Two-Family
- RT2 Townhouse
- RM1 Multiple-Family
- RM2 Multiple-Family
- RM3 Multiple-Family
- T1 Traditional Neighborhood
- T2 Traditional Neighborhood
- T3 Traditional Neighborhood
- T3M T3 with Master Plan
- T4 Traditional Neighborhood
- OS Office-Service
- B1 Local Business
- BC Community Business (converted)
- B2 Community Business
- B3 General Business
- B4 Central Business
- B5 Central Business Service
- IT Transitional Industrial
- I1 Light Industrial
- I2 General Industrial
- I3 Heavy Industrial
- VP Vehicular Parking
- PD Planned Development
- CA Capitol Area Jurisdiction



PANEL 6
 ZONING LAST UPDATED MAY 8, 2014

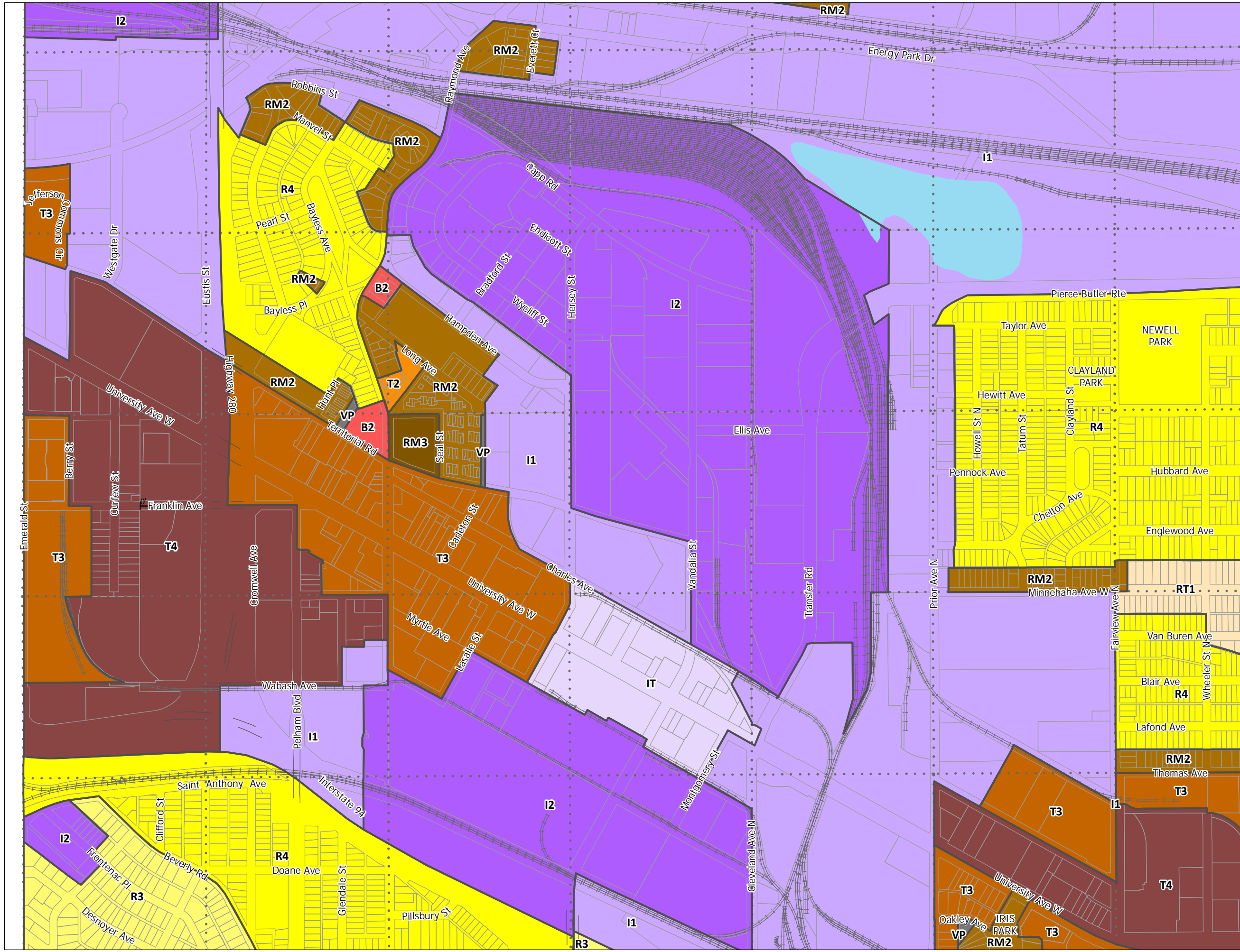
SAINT PAUL ZONING DISTRICTS

- ... Section Line
-  Water
-  RL One-Family Large Lot
-  R1 One-Family
-  R2 One-Family
-  R3 One-Family
-  R4 One-Family
-  RT1 Two-Family
-  RT2 Townhouse
-  RM1 Multiple-Family
-  RM2 Multiple-Family
-  RM3 Multiple-Family
-  T1 Traditional Neighborhood
-  T2 Traditional Neighborhood
-  T3 Traditional Neighborhood
-  T3M T3 with Master Plan
-  T4 Traditional Neighborhood
-  OS Office-Service
-  B1 Local Business
-  BC Community Business (converted)
-  B2 Community Business
-  B3 General Business
-  B4 Central Business
-  B5 Central Business Service
-  IT Transitional Industrial
-  I1 Light Industrial
-  I3 Heavy Industrial
-  VP Vehicular Parking
-  PD Planned Development
-  CA Capitol Area Jurisdiction



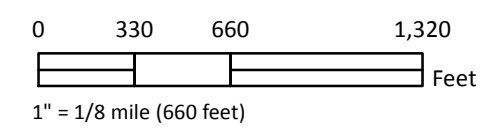
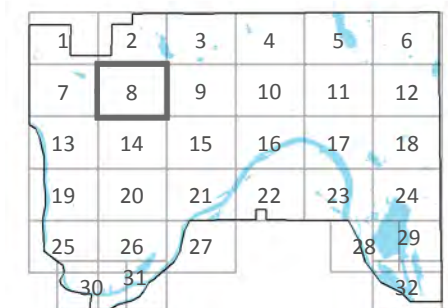
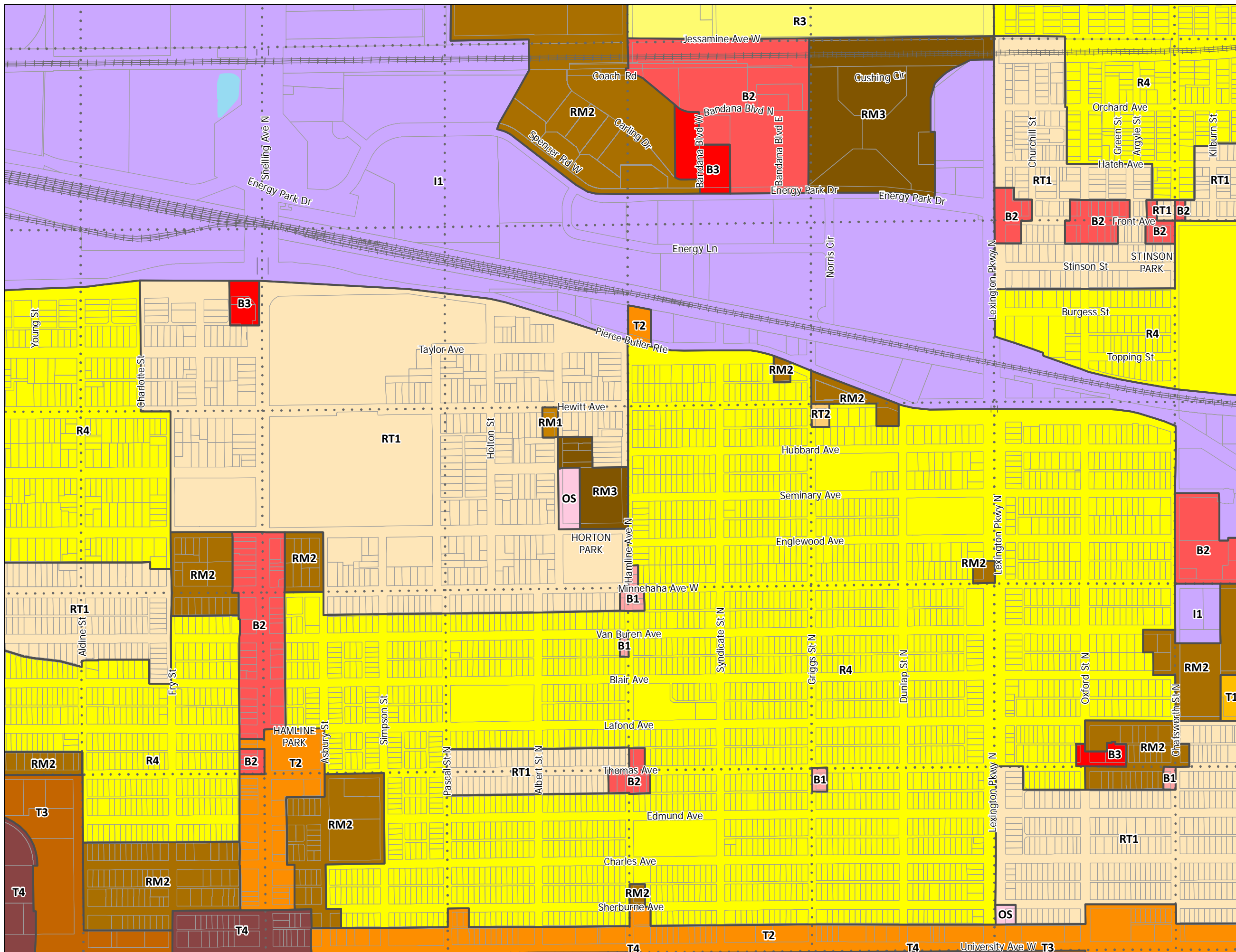
PANEL 7

ZONING LAST UPDATED MAY 8, 2014



SAINT PAUL ZONING DISTRICTS

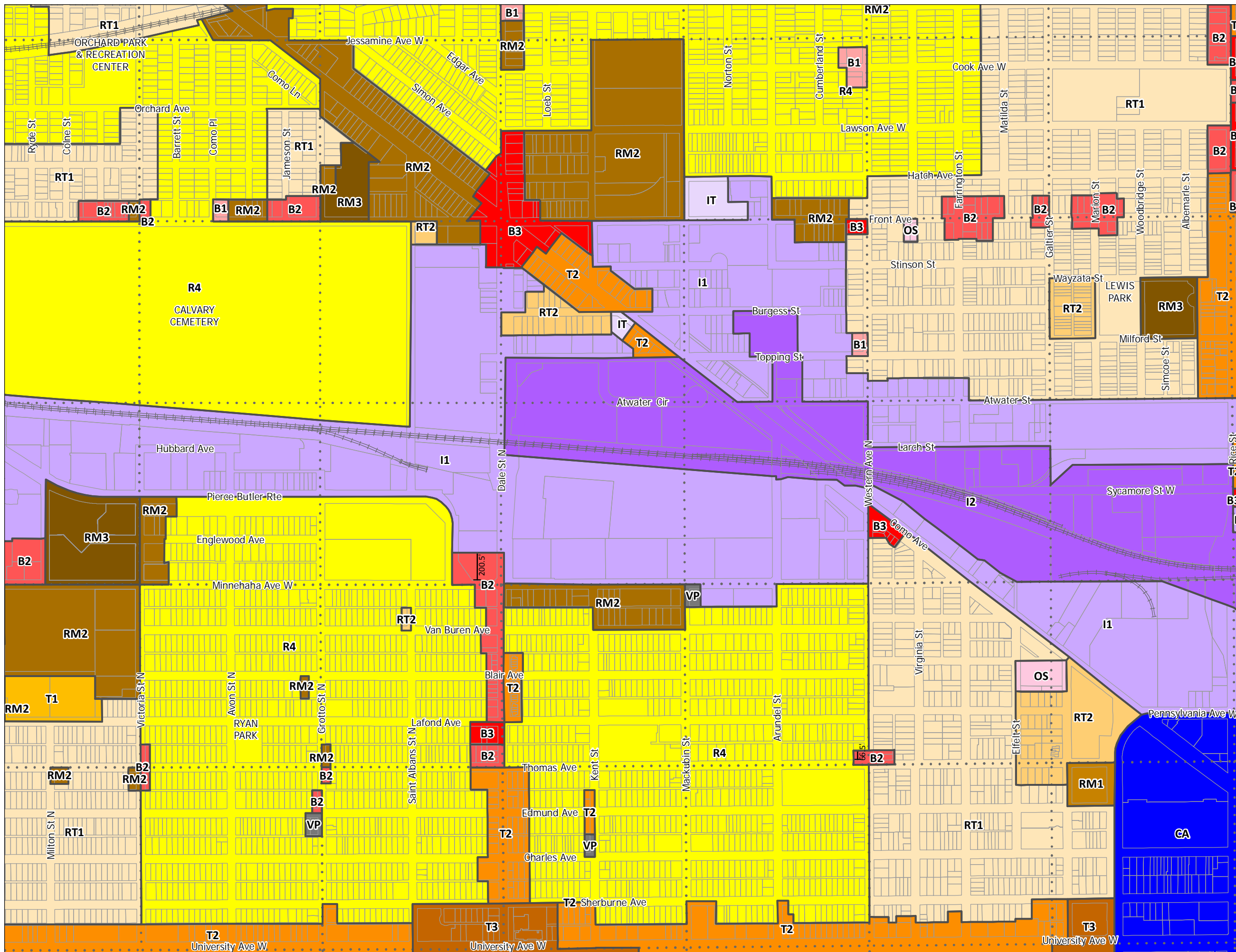
- · · Section Line
- Water
- RL One-Family Large Lot
- R1 One-Family
- R2 One-Family
- R3 One-Family
- R4 One-Family
- RT1 Two-Family
- RT2 Townhouse
- RM1 Multiple-Family
- RM2 Multiple-Family
- RM3 Multiple-Family
- T1 Traditional Neighborhood
- T2 Traditional Neighborhood
- T3 Traditional Neighborhood
- T3M T3 with Master Plan
- T4 Traditional Neighborhood
- OS Office-Service
- B1 Local Business
- BC Community Business (converted)
- B2 Community Business
- B3 General Business
- B4 Central Business
- B5 Central Business Service
- IT Transitional Industrial
- I1 Light Industrial
- I2 General Industrial
- I3 Heavy Industrial
- VP Vehicular Parking
- PD Planned Development
- CA Capitol Area Jurisdiction



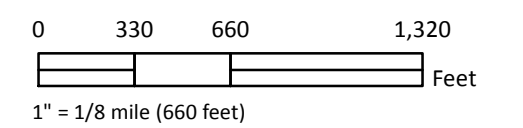
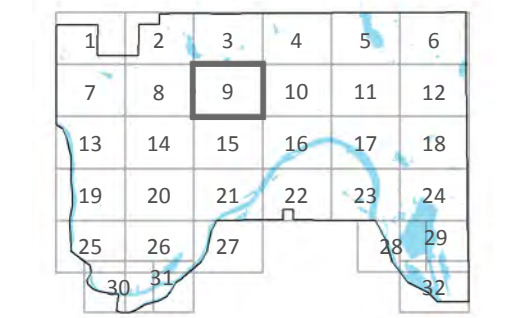
PANEL 8

ZONING LAST UPDATED MAY 8, 2014

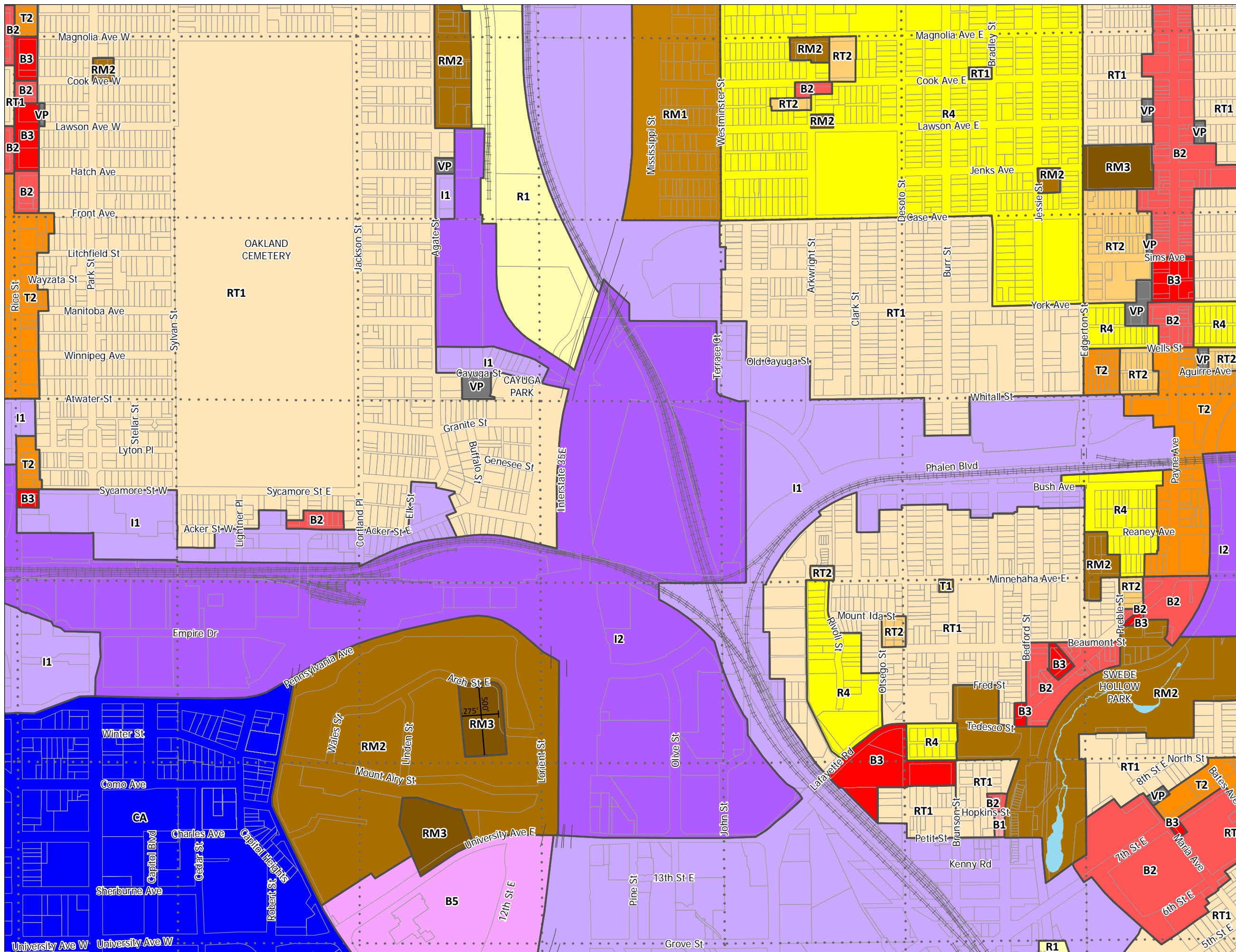
SAINT PAUL ZONING DISTRICTS



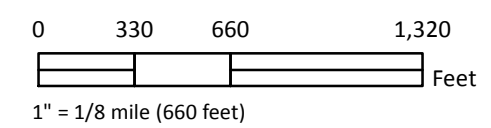
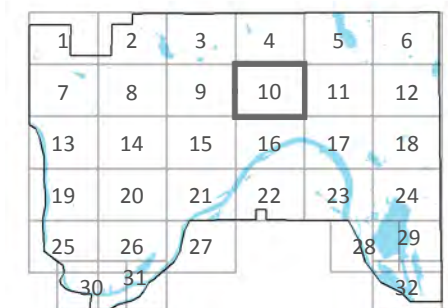
- ... Section Line
- Water
- RL One-Family Large Lot
- R1 One-Family
- R2 One-Family
- R3 One-Family
- R4 One-Family
- RT1 Two-Family
- RT2 Townhouse
- RM1 Multiple-Family
- RM2 Multiple-Family
- RM3 Multiple-Family
- T1 Traditional Neighborhood
- T2 Traditional Neighborhood
- T3 Traditional Neighborhood
- T3M T3 with Master Plan
- T4 Traditional Neighborhood
- OS Office-Service
- B1 Local Business
- BC Community Business (converted)
- B2 Community Business
- B3 General Business
- B4 Central Business
- B5 Central Business Service
- IT Transitional Industrial
- I1 Light Industrial
- I2 General Industrial
- I3 Heavy Industrial
- VP Vehicular Parking
- PD Planned Development
- CA Capitol Area Jurisdiction



SAINT PAUL ZONING DISTRICTS



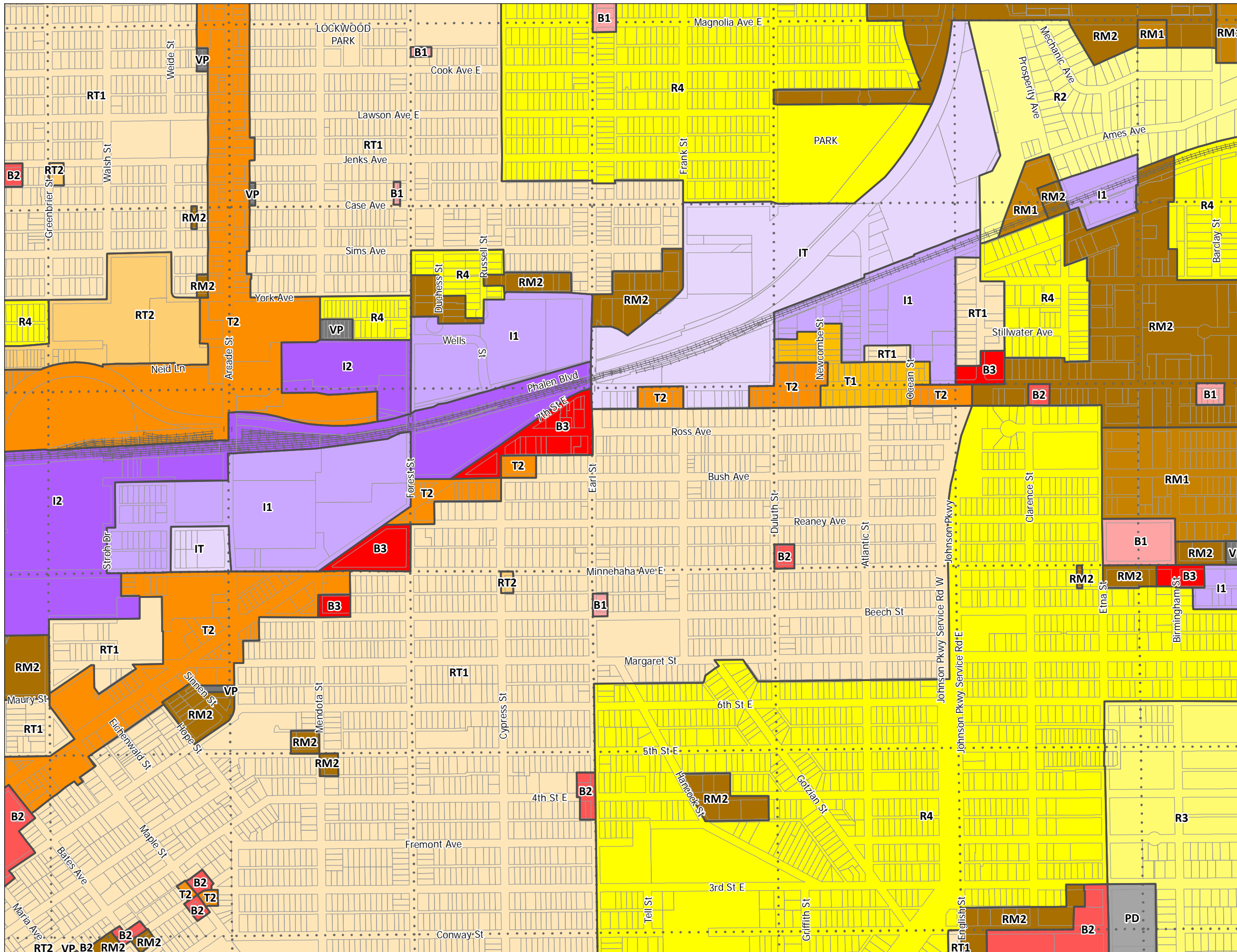
- ... Section Line
- Water
- RL One-Family Large Lot
- R1 One-Family
- R2 One-Family
- R3 One-Family
- R4 One-Family
- RT1 Two-Family
- RT2 Townhouse
- RM1 Multiple-Family
- RM2 Multiple-Family
- RM3 Multiple-Family
- T1 Traditional Neighborhood
- T2 Traditional Neighborhood
- T3 Traditional Neighborhood
- T3M T3 with Master Plan
- T4 Traditional Neighborhood
- OS Office-Service
- B1 Local Business
- BC Community Business (converted)
- B2 Community Business
- B3 General Business
- B4 Central Business
- B5 Central Business Service
- IT Transitional Industrial
- I1 Light Industrial
- I2 General Industrial
- I3 Heavy Industrial
- VP Vehicular Parking
- PD Planned Development
- CA Capitol Area Jurisdiction



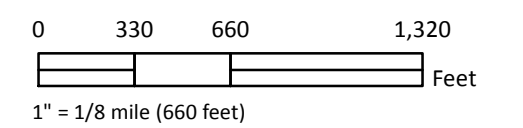
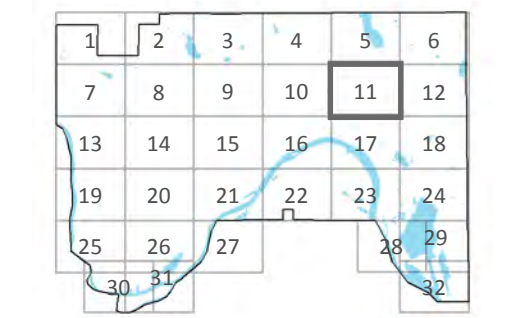
PANEL 10

ZONING LAST UPDATED MAY 8, 2014

SAINT PAUL ZONING DISTRICTS



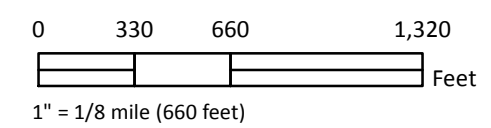
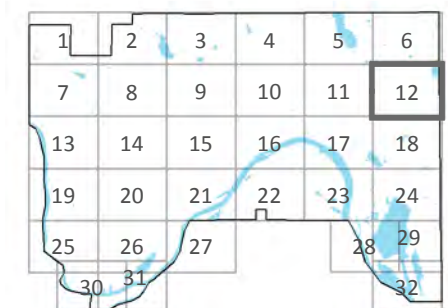
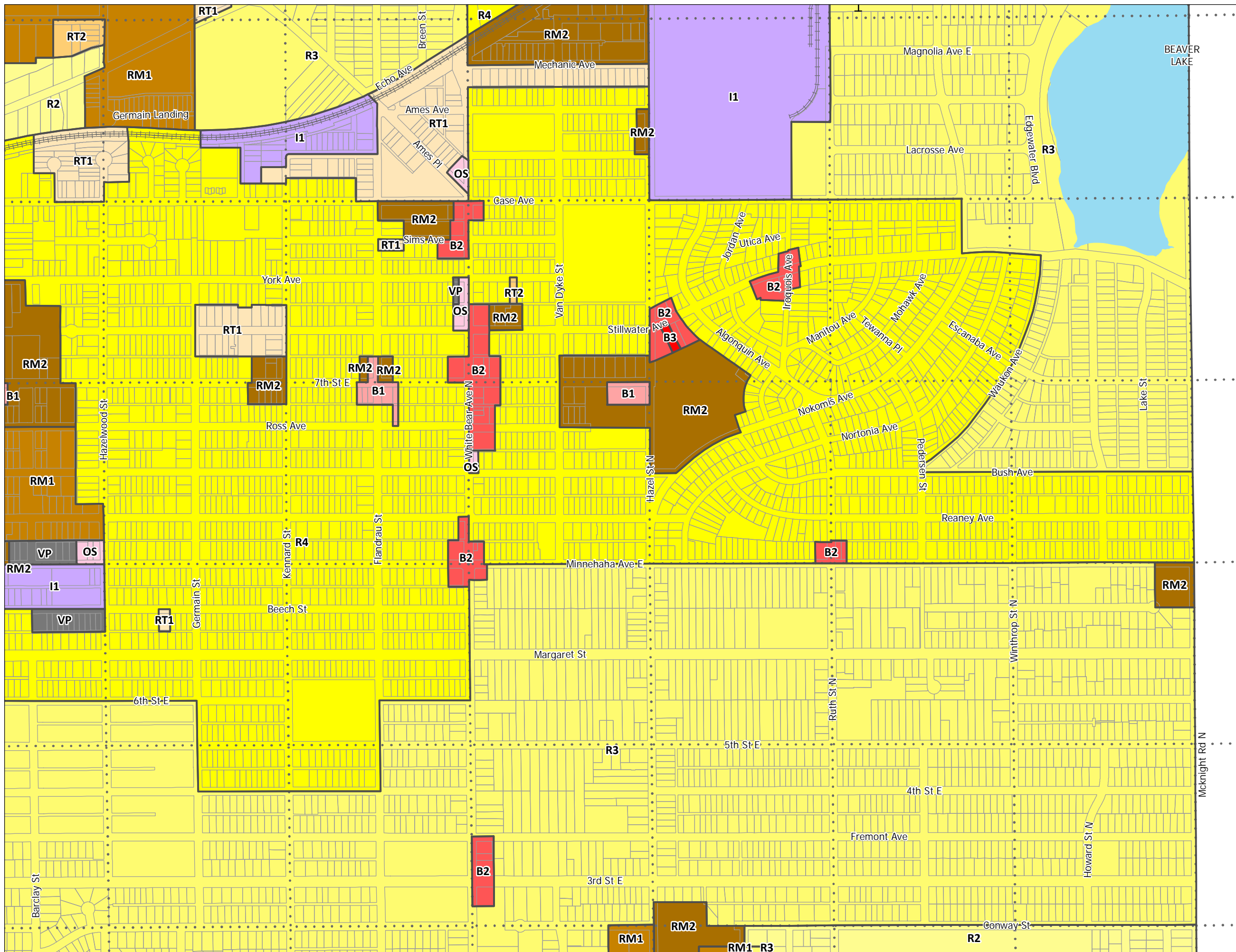
- ... Section Line
- Water
- RL One-Family Large Lot
- R1 One-Family
- R2 One-Family
- R3 One-Family
- R4 One-Family
- RT1 Two-Family
- RT2 Townhouse
- RM1 Multiple-Family
- RM2 Multiple-Family
- RM3 Multiple-Family
- T1 Traditional Neighborhood
- T2 Traditional Neighborhood
- T3 Traditional Neighborhood
- T3M T3 with Master Plan
- T4 Traditional Neighborhood
- OS Office-Service
- B1 Local Business
- BC Community Business (converted)
- B2 Community Business
- B3 General Business
- B4 Central Business
- B5 Central Business Service
- IT Transitional Industrial
- I1 Light Industrial
- I2 General Industrial
- I3 Heavy Industrial
- VP Vehicular Parking
- PD Planned Development
- CA Capitol Area Jurisdiction



PANEL 11
ZONING LAST UPDATED MAY 8, 2014

SAINT PAUL ZONING DISTRICTS

- ... Section Line
- Water
- RL One-Family Large Lot
- R1 One-Family
- R2 One-Family
- R3 One-Family
- R4 One-Family
- RT1 Two-Family
- RT2 Townhouse
- RM1 Multiple-Family
- RM2 Multiple-Family
- RM3 Multiple-Family
- T1 Traditional Neighborhood
- T2 Traditional Neighborhood
- T3 Traditional Neighborhood
- T3M T3 with Master Plan
- T4 Traditional Neighborhood
- OS Office-Service
- B1 Local Business
- BC Community Business (converted)
- B2 Community Business
- B3 General Business
- B4 Central Business
- B5 Central Business Service
- IT Transitional Industrial
- I1 Light Industrial
- I2 General Industrial
- I3 Heavy Industrial
- VP Vehicular Parking
- PD Planned Development
- CA Capitol Area Jurisdiction

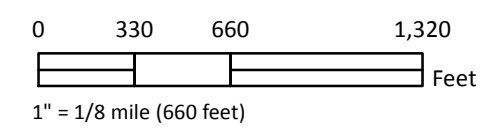
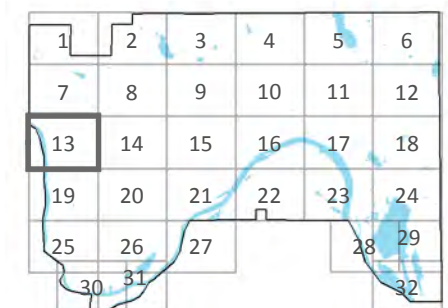
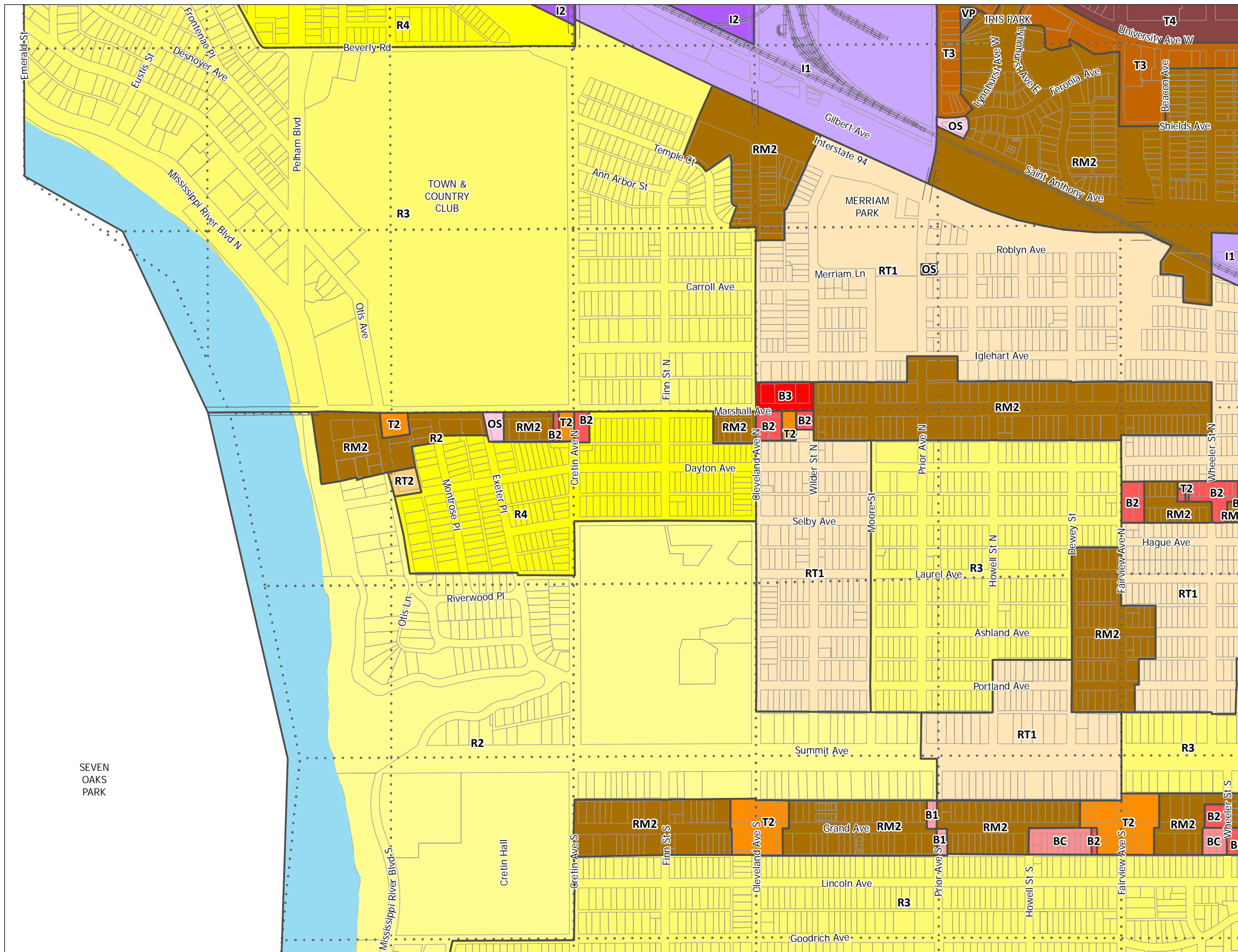


PANEL 12

ZONING LAST UPDATED MAY 8, 2014

SAINT PAUL ZONING DISTRICTS

- ... Section Line
- Water
- RL One-Family Large Lot
- R1 One-Family
- R2 One-Family
- R3 One-Family
- R4 One-Family
- RT1 Two-Family
- RT2 Townhouse
- RM1 Multiple-Family
- RM2 Multiple-Family
- RM3 Multiple-Family
- T1 Traditional Neighborhood
- T2 Traditional Neighborhood
- T3 Traditional Neighborhood
- T3M T3 with Master Plan
- T4 Traditional Neighborhood
- OS Office-Service
- B1 Local Business
- BC Community Business (converted)
- B2 Community Business
- B3 General Business
- B4 Central Business
- B5 Central Business Service
- IT Transitional Industrial
- I1 Light Industrial
- I2 General Industrial
- I3 Heavy Industrial
- VP Vehicular Parking
- PD Planned Development
- CA Capitol Area Jurisdiction



PANEL 13

ZONING LAST UPDATED MAY 8, 2014

SEVEN OAKS PARK

TOWN & COUNTRY CLUB

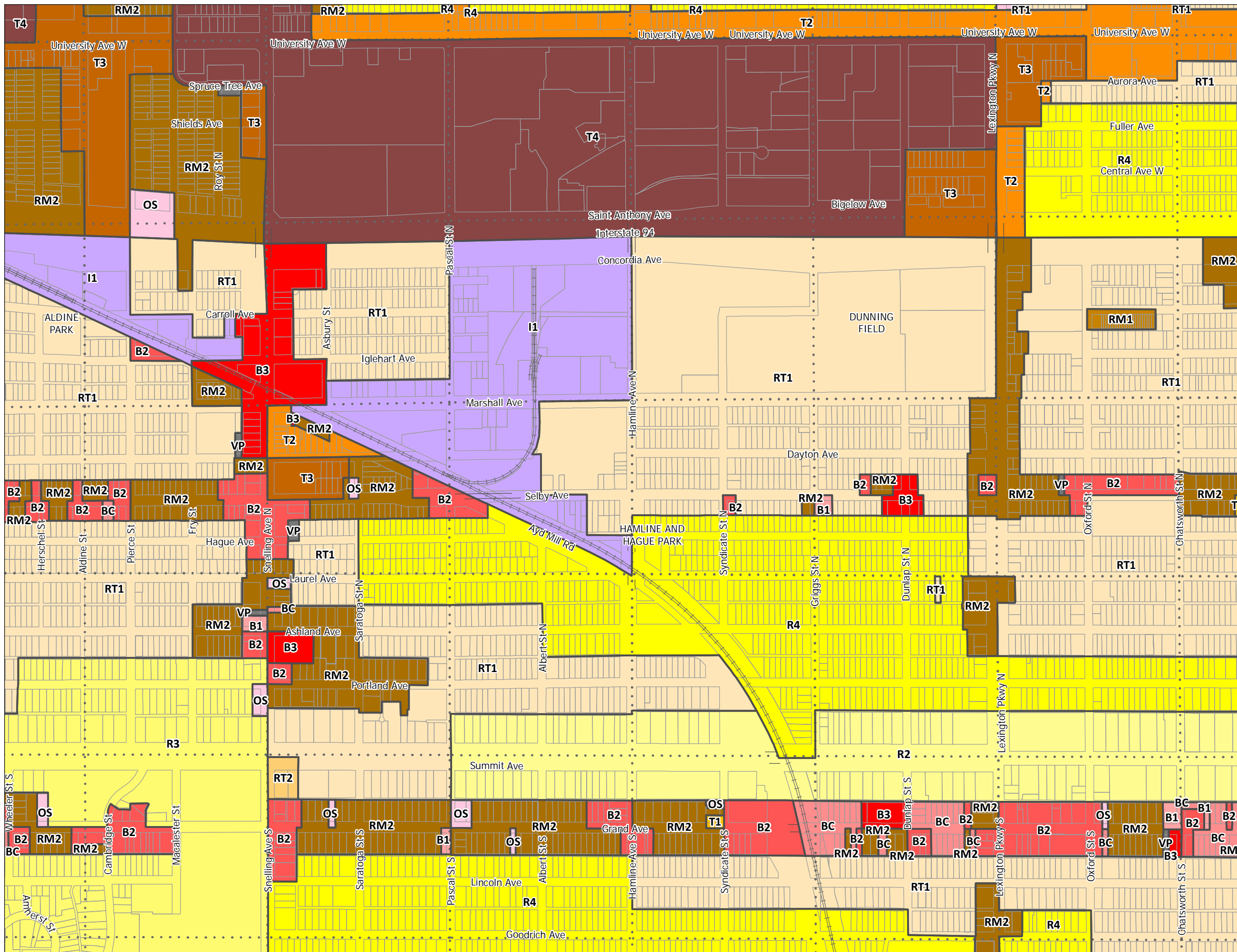
MERRIAM PARK

IRIS PARK

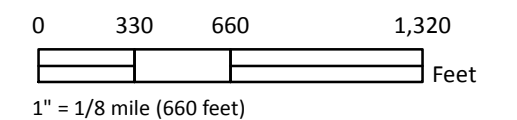
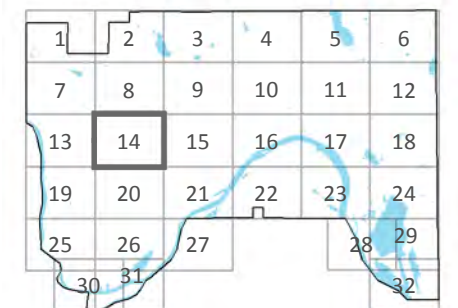
University Ave W

Cretin Hall

SAINT PAUL ZONING DISTRICTS



- ... Section Line
- Water
- RL One-Family Large Lot
- R1 One-Family
- R2 One-Family
- R3 One-Family
- R4 One-Family
- RT1 Two-Family
- RT2 Townhouse
- RM1 Multiple-Family
- RM2 Multiple-Family
- RM3 Multiple-Family
- T1 Traditional Neighborhood
- T2 Traditional Neighborhood
- T3 Traditional Neighborhood
- T3M T3 with Master Plan
- T4 Traditional Neighborhood
- OS Office-Service
- B1 Local Business
- BC Community Business (converted)
- B2 Community Business
- B3 General Business
- B4 Central Business
- B5 Central Business Service
- IT Transitional Industrial
- I1 Light Industrial
- I2 General Industrial
- I3 Heavy Industrial
- VP Vehicular Parking
- PD Planned Development
- CA Capitol Area Jurisdiction

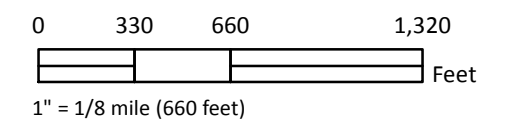
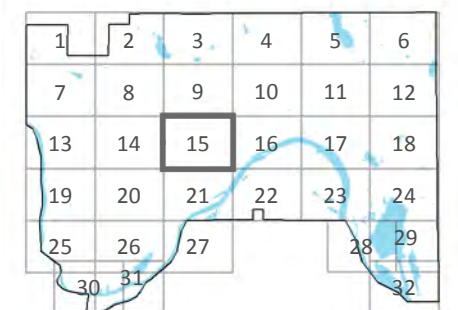


PANEL 14

ZONING LAST UPDATED MAY 8, 2014

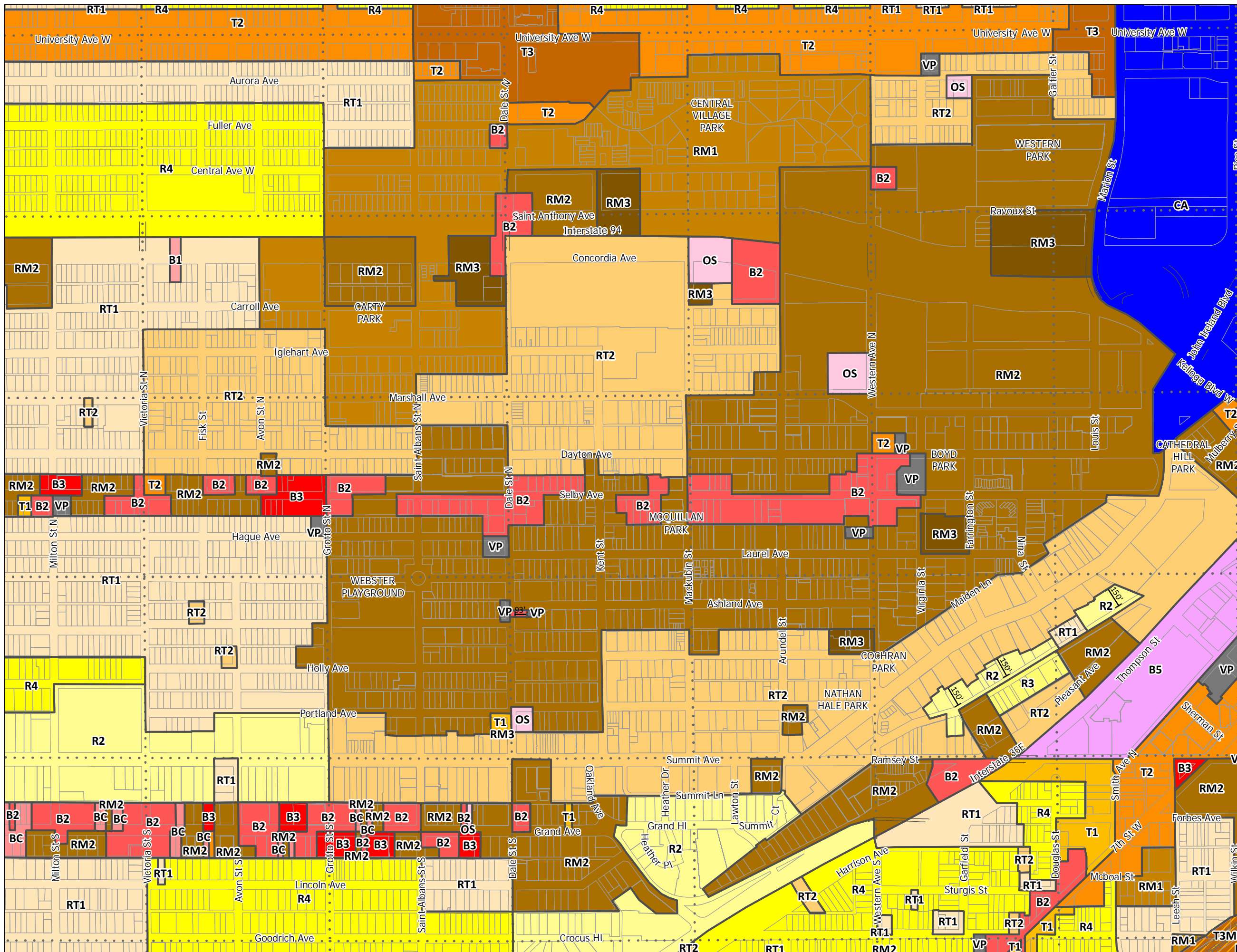
SAINT PAUL ZONING DISTRICTS

- ... Section Line
- Water
- RL One-Family Large Lot
- R1 One-Family
- R2 One-Family
- R3 One-Family
- R4 One-Family
- RT1 Two-Family
- RT2 Townhouse
- RM1 Multiple-Family
- RM2 Multiple-Family
- RM3 Multiple-Family
- T1 Traditional Neighborhood
- T2 Traditional Neighborhood
- T3 Traditional Neighborhood
- T3M T3 with Master Plan
- T4 Traditional Neighborhood
- OS Office-Service
- B1 Local Business
- BC Community Business (converted)
- B2 Community Business
- B3 General Business
- B4 Central Business
- B5 Central Business Service
- IT Transitional Industrial
- I1 Light Industrial
- I2 General Industrial
- I3 Heavy Industrial
- VP Vehicular Parking
- PD Planned Development
- CA Capitol Area Jurisdiction



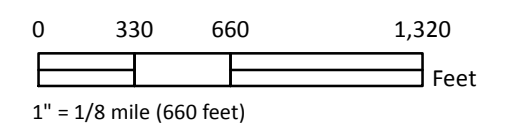
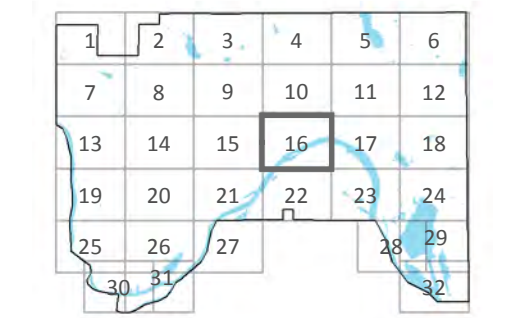
PANEL 15

ZONING LAST UPDATED MAY 8, 2014

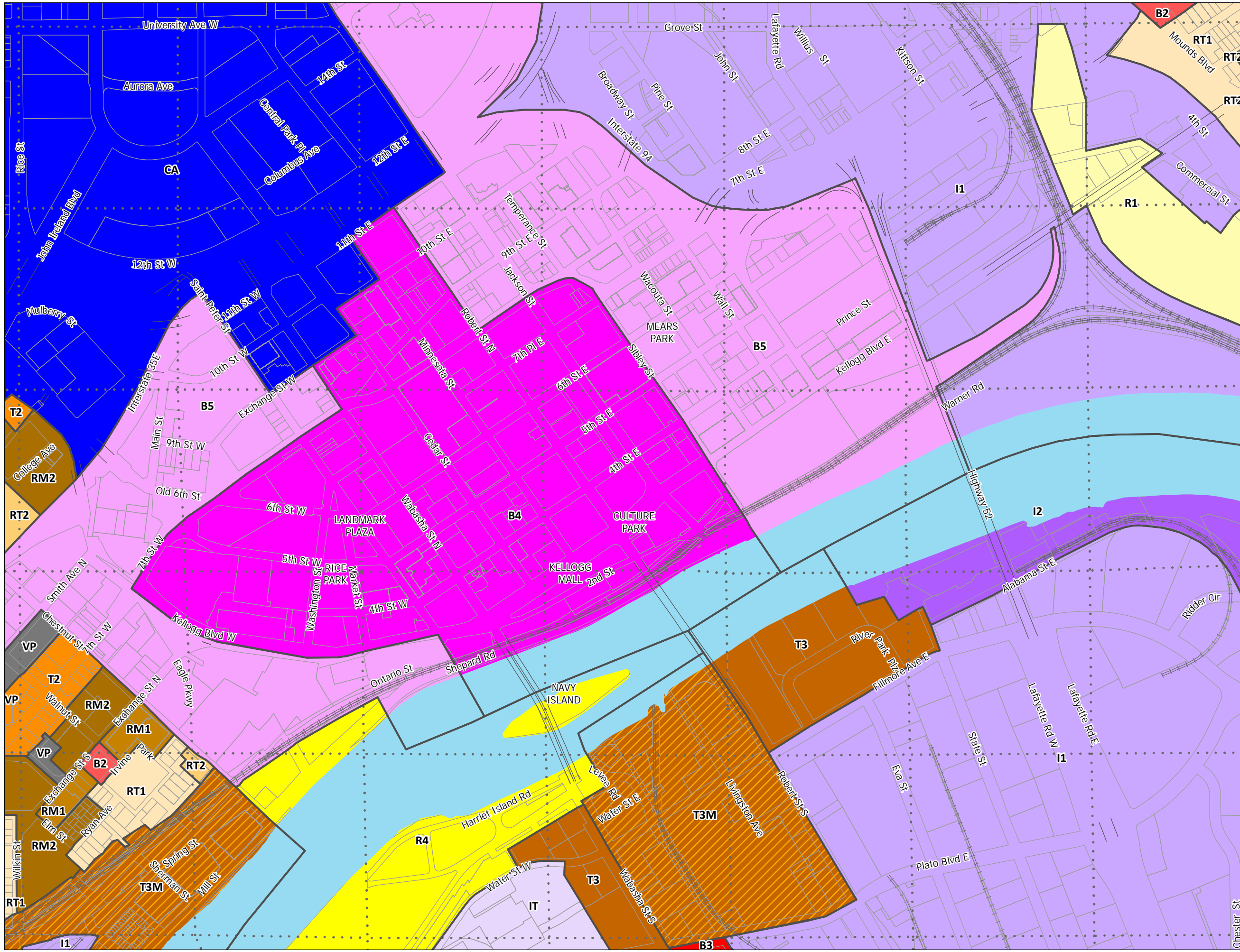


SAINT PAUL ZONING DISTRICTS

- · · Section Line
- Water
- RL One-Family Large Lot
- R1 One-Family
- R2 One-Family
- R3 One-Family
- R4 One-Family
- RT1 Two-Family
- RT2 Townhouse
- RM1 Multiple-Family
- RM2 Multiple-Family
- RM3 Multiple-Family
- T1 Traditional Neighborhood
- T2 Traditional Neighborhood
- T3 Traditional Neighborhood
- T3M T3 with Master Plan
- T4 Traditional Neighborhood
- OS Office-Service
- B1 Local Business
- BC Community Business (converted)
- B2 Community Business
- B3 General Business
- B4 Central Business
- B5 Central Business Service
- IT Transitional Industrial
- I1 Light Industrial
- I2 General Industrial
- I3 Heavy Industrial
- VP Vehicular Parking
- PD Planned Development
- CA Capitol Area Jurisdiction

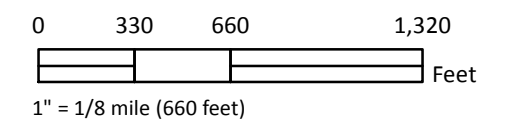
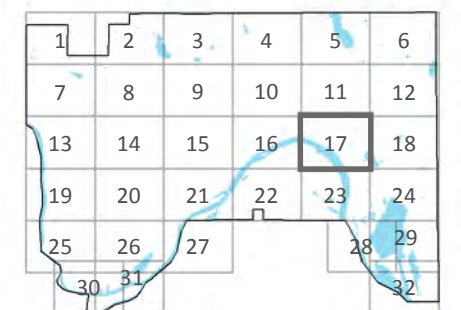


PANEL 16
ZONING LAST UPDATED MAY 8, 2014



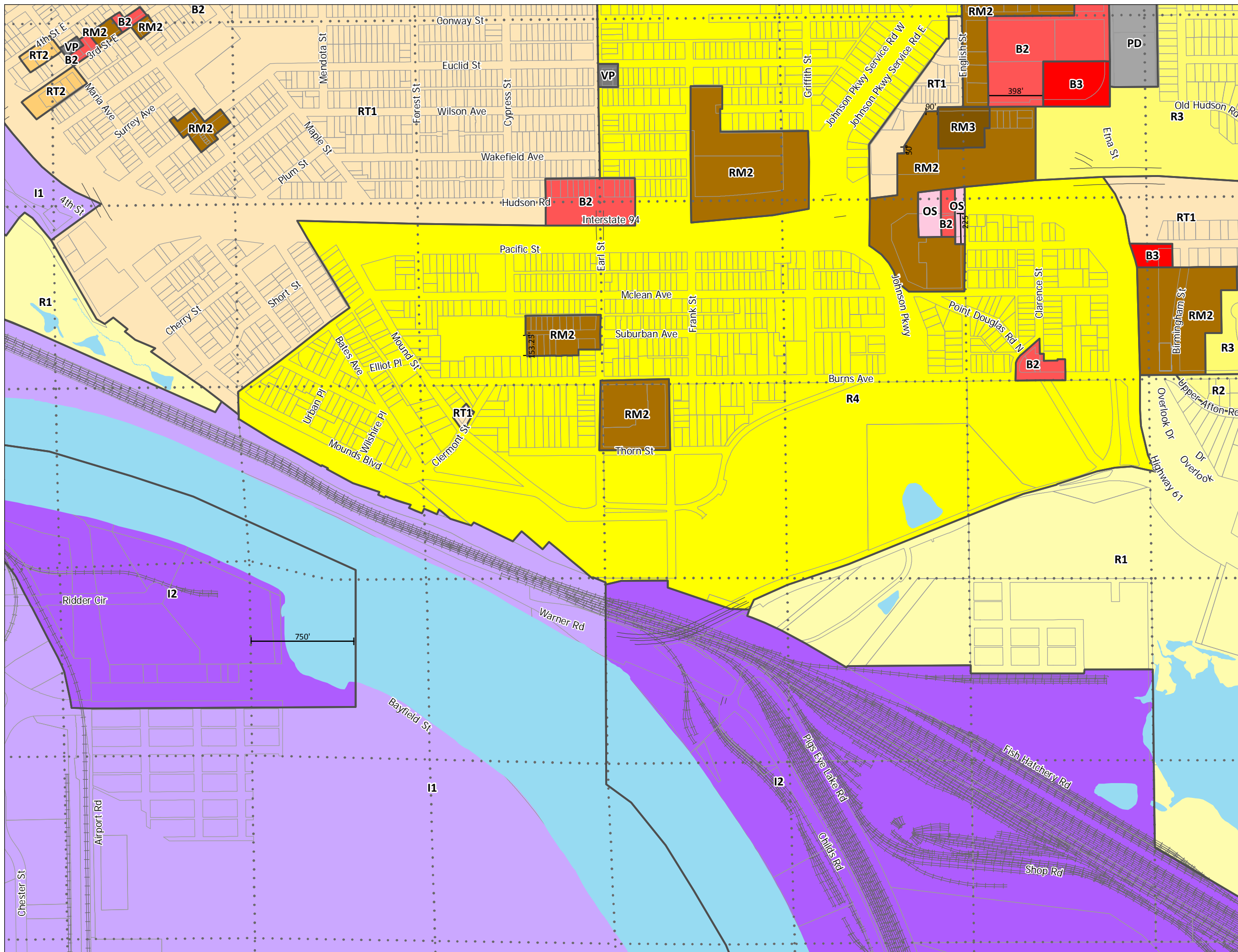
SAINT PAUL ZONING DISTRICTS

- ... Section Line
- Water
- RL One-Family Large Lot
- R1 One-Family
- R2 One-Family
- R3 One-Family
- R4 One-Family
- RT1 Two-Family
- RT2 Townhouse
- RM1 Multiple-Family
- RM2 Multiple-Family
- RM3 Multiple-Family
- T1 Traditional Neighborhood
- T2 Traditional Neighborhood
- T3 Traditional Neighborhood
- T3M T3 with Master Plan
- T4 Traditional Neighborhood
- OS Office-Service
- B1 Local Business
- BC Community Business (converted)
- B2 Community Business
- B3 General Business
- B4 Central Business
- B5 Central Business Service
- IT Transitional Industrial
- I1 Light Industrial
- I2 General Industrial
- I3 Heavy Industrial
- VP Vehicular Parking
- PD Planned Development
- CA Capitol Area Jurisdiction



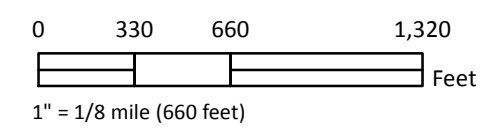
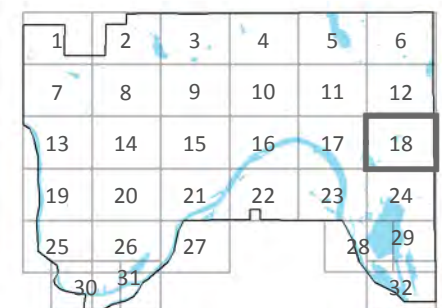
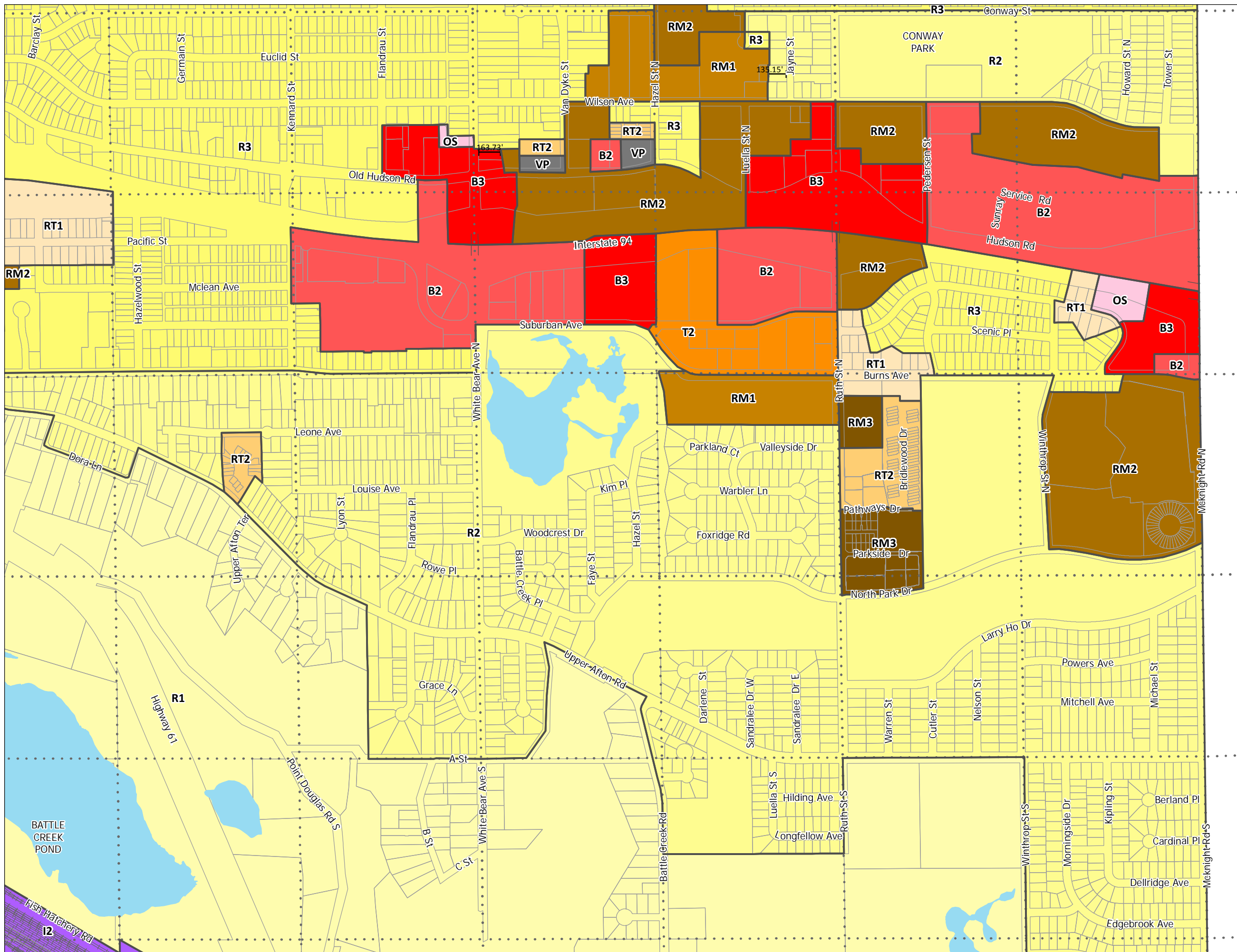
PANEL 17

ZONING LAST UPDATED MAY 8, 2014



SAINT PAUL ZONING DISTRICTS

- ... Section Line
- Water
- RL One-Family Large Lot
- R1 One-Family
- R2 One-Family
- R3 One-Family
- R4 One-Family
- RT1 Two-Family
- RT2 Townhouse
- RM1 Multiple-Family
- RM2 Multiple-Family
- RM3 Multiple-Family
- T1 Traditional Neighborhood
- T2 Traditional Neighborhood
- T3 Traditional Neighborhood
- T3M T3 with Master Plan
- T4 Traditional Neighborhood
- OS Office-Service
- B1 Local Business
- BC Community Business (converted)
- B2 Community Business
- B3 General Business
- B4 Central Business
- B5 Central Business Service
- IT Transitional Industrial
- I1 Light Industrial
- I2 General Industrial
- I3 Heavy Industrial
- VP Vehicular Parking
- PD Planned Development
- CA Capitol Area Jurisdiction

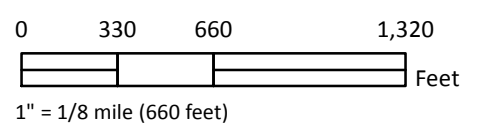
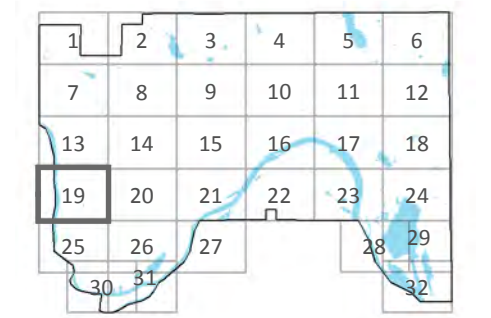
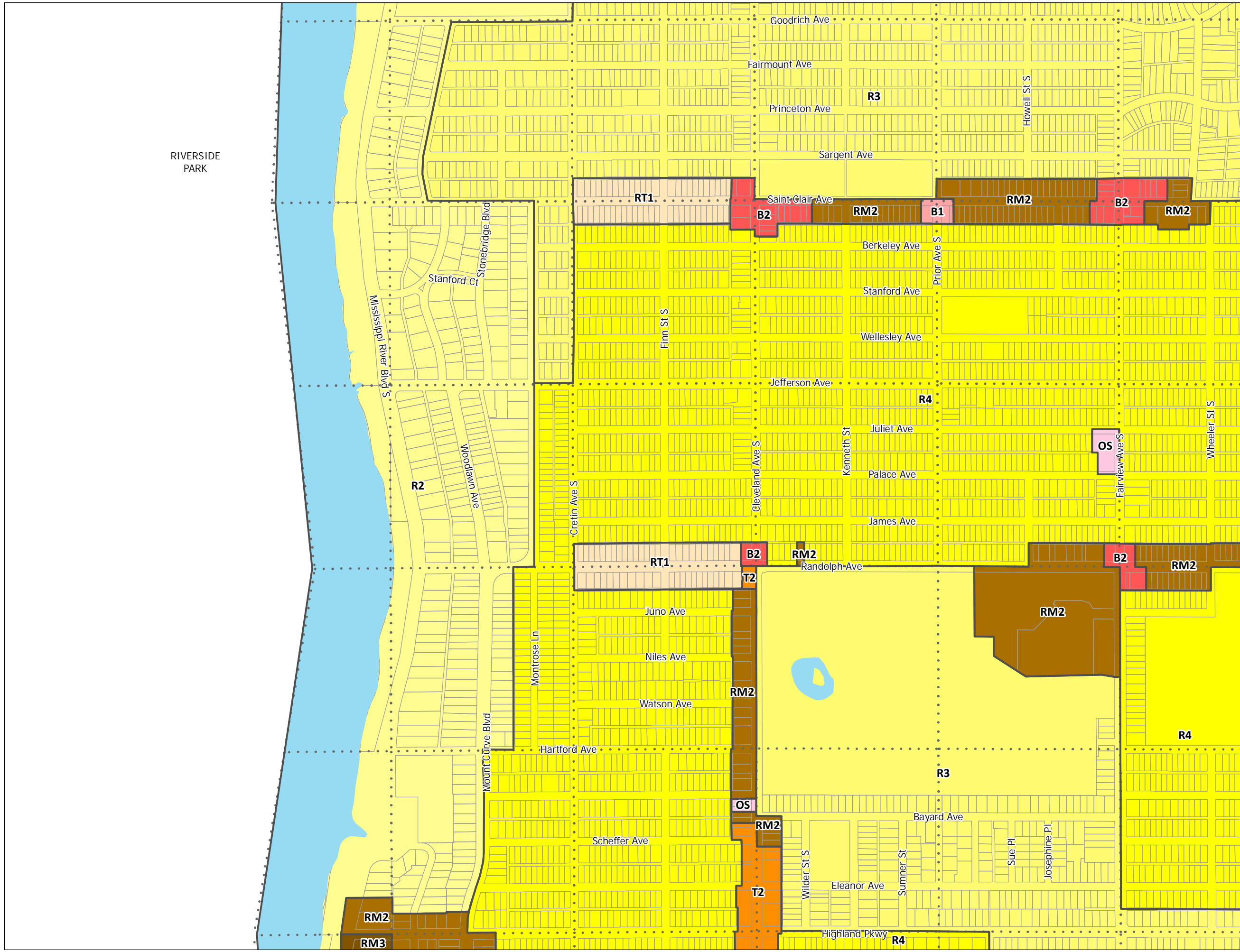


PANEL 18

ZONING LAST UPDATED MAY 8, 2014

SAINT PAUL ZONING DISTRICTS

- · · Section Line
- Water
- RL One-Family Large Lot
- R1 One-Family
- R2 One-Family
- R3 One-Family
- R4 One-Family
- RT1 Two-Family
- RT2 Townhouse
- RM1 Multiple-Family
- RM2 Multiple-Family
- RM3 Multiple-Family
- T1 Traditional Neighborhood
- T2 Traditional Neighborhood
- T3 Traditional Neighborhood
- T3M T3 with Master Plan
- T4 Traditional Neighborhood
- OS Office-Service
- B1 Local Business
- BC Community Business (converted)
- B2 Community Business
- B3 General Business
- B4 Central Business
- B5 Central Business Service
- IT Transitional Industrial
- I1 Light Industrial
- I2 General Industrial
- I3 Heavy Industrial
- VP Vehicular Parking
- PD Planned Development
- CA Capitol Area Jurisdiction

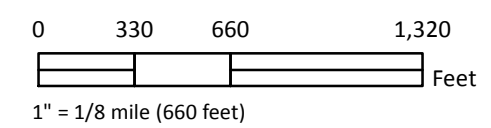
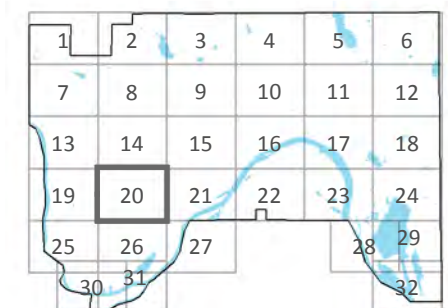
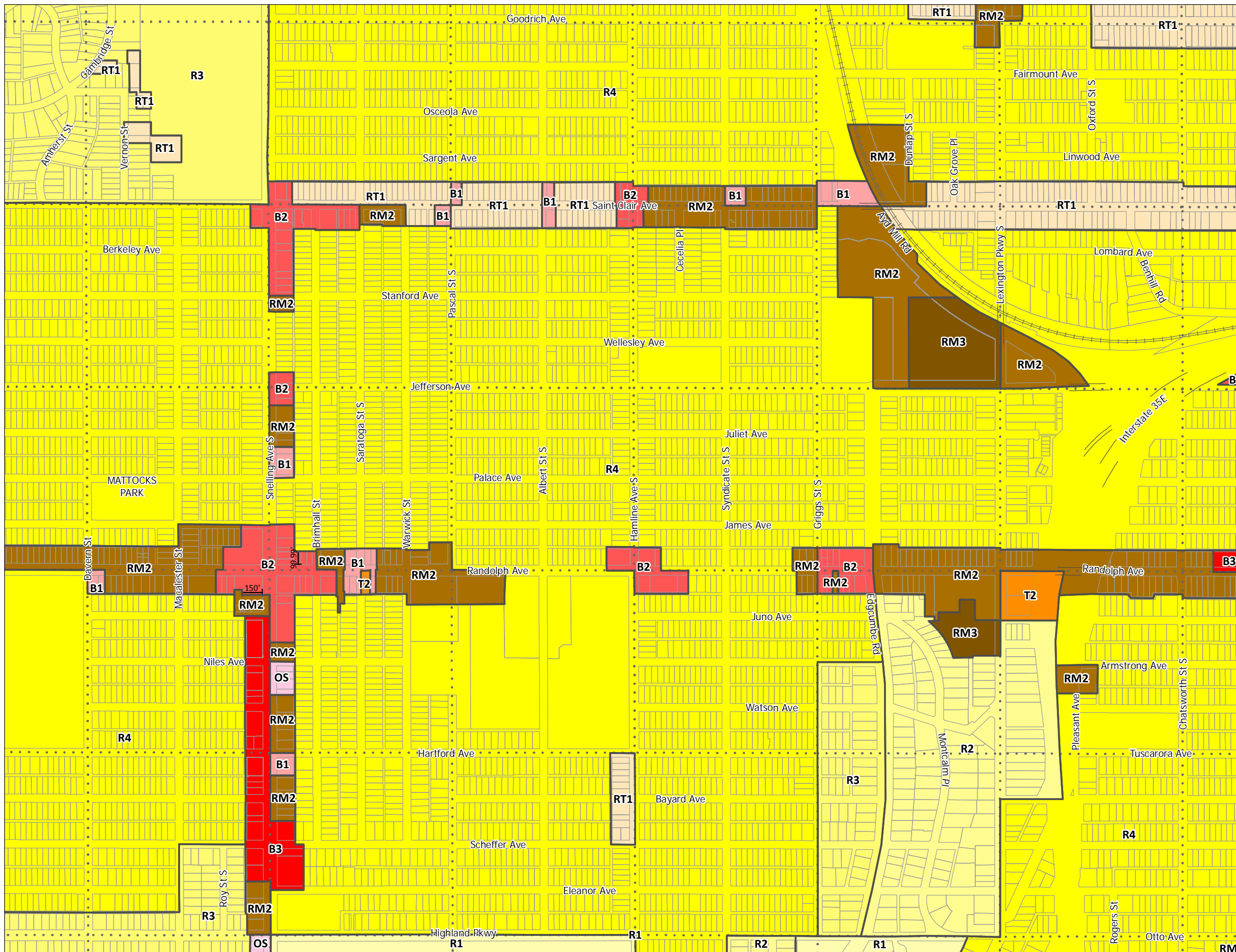


PANEL 19

ZONING LAST UPDATED MAY 8, 2014

SAINT PAUL ZONING DISTRICTS

- · · Section Line
- Water
- RL One-Family Large Lot
- R1 One-Family
- R2 One-Family
- R3 One-Family
- R4 One-Family
- RT1 Two-Family
- RT2 Townhouse
- RM1 Multiple-Family
- RM2 Multiple-Family
- RM3 Multiple-Family
- T1 Traditional Neighborhood
- T2 Traditional Neighborhood
- T3 Traditional Neighborhood
- T3M T3 with Master Plan
- T4 Traditional Neighborhood
- OS Office-Service
- B1 Local Business
- BC Community Business (converted)
- B2 Community Business
- B3 General Business
- B4 Central Business
- B5 Central Business Service
- IT Transitional Industrial
- I1 Light Industrial
- I2 General Industrial
- I3 Heavy Industrial
- VP Vehicular Parking
- PD Planned Development
- CA Capitol Area Jurisdiction

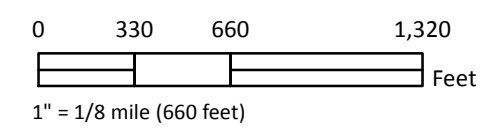
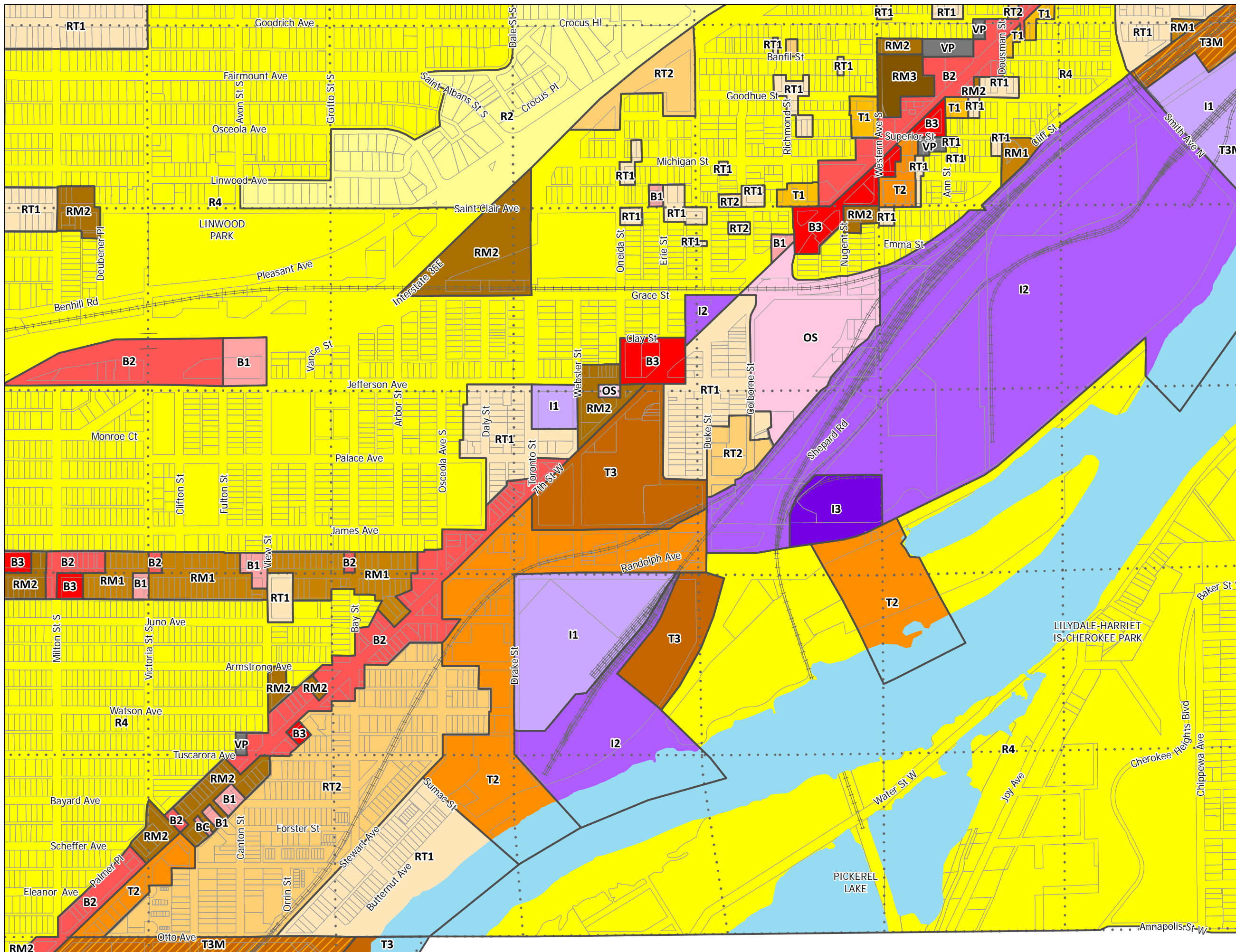


PANEL 20

ZONING LAST UPDATED MAY 8, 2014

SAINT PAUL ZONING DISTRICTS

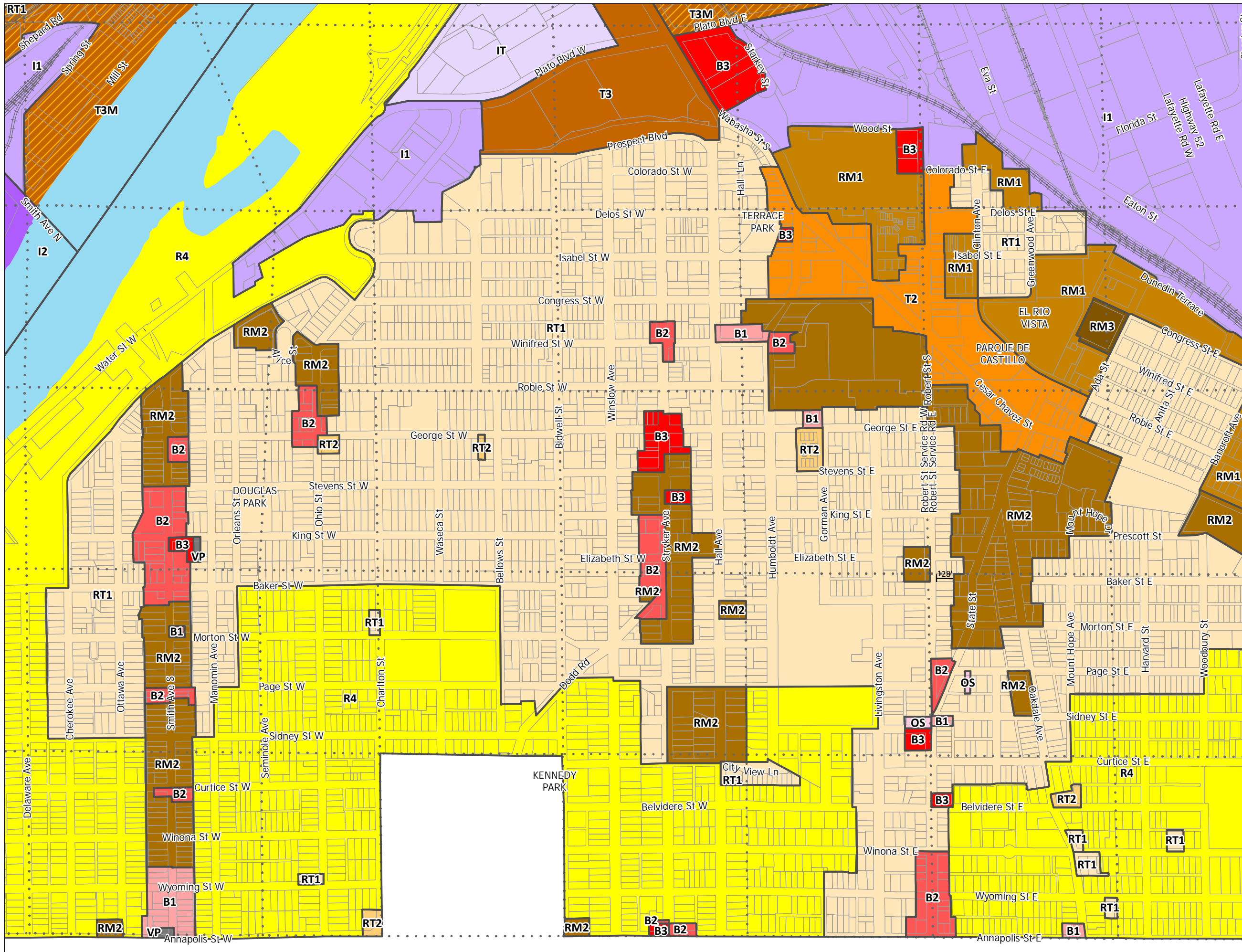
- ... Section Line
- Water
- RL One-Family Large Lot
- R1 One-Family
- R2 One-Family
- R3 One-Family
- R4 One-Family
- RT1 Two-Family
- RT2 Townhouse
- RM1 Multiple-Family
- RM2 Multiple-Family
- RM3 Multiple-Family
- T1 Traditional Neighborhood
- T2 Traditional Neighborhood
- T3 Traditional Neighborhood
- T3M T3 with Master Plan
- T4 Traditional Neighborhood
- OS Office-Service
- B1 Local Business
- BC Community Business (converted)
- B2 Community Business
- B3 General Business
- B4 Central Business
- B5 Central Business Service
- IT Transitional Industrial
- I1 Light Industrial
- I2 General Industrial
- I3 Heavy Industrial
- VP Vehicular Parking
- PD Planned Development
- CA Capitol Area Jurisdiction



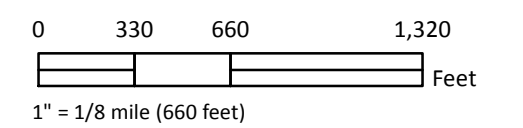
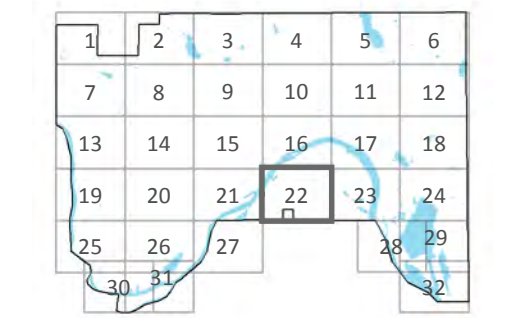
PANEL 21

ZONING LAST UPDATED MAY 8, 2014

SAINT PAUL ZONING DISTRICTS



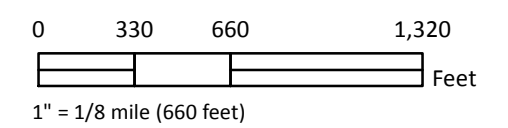
- • • Section Line
- Water
- RL One-Family Large Lot
- R1 One-Family
- R2 One-Family
- R3 One-Family
- R4 One-Family
- RT1 Two-Family
- RT2 Townhouse
- RM1 Multiple-Family
- RM2 Multiple-Family
- RM3 Multiple-Family
- T1 Traditional Neighborhood
- T2 Traditional Neighborhood
- T3 Traditional Neighborhood
- T3M T3 with Master Plan
- T4 Traditional Neighborhood
- OS Office-Service
- B1 Local Business
- BC Community Business (converted)
- B2 Community Business
- B3 General Business
- B4 Central Business
- B5 Central Business Service
- IT Transitional Industrial
- I1 Light Industrial
- I2 General Industrial
- I3 Heavy Industrial
- VP Vehicular Parking
- PD Planned Development
- CA Capitol Area Jurisdiction



PANEL 22
ZONING LAST UPDATED MAY 8, 2014

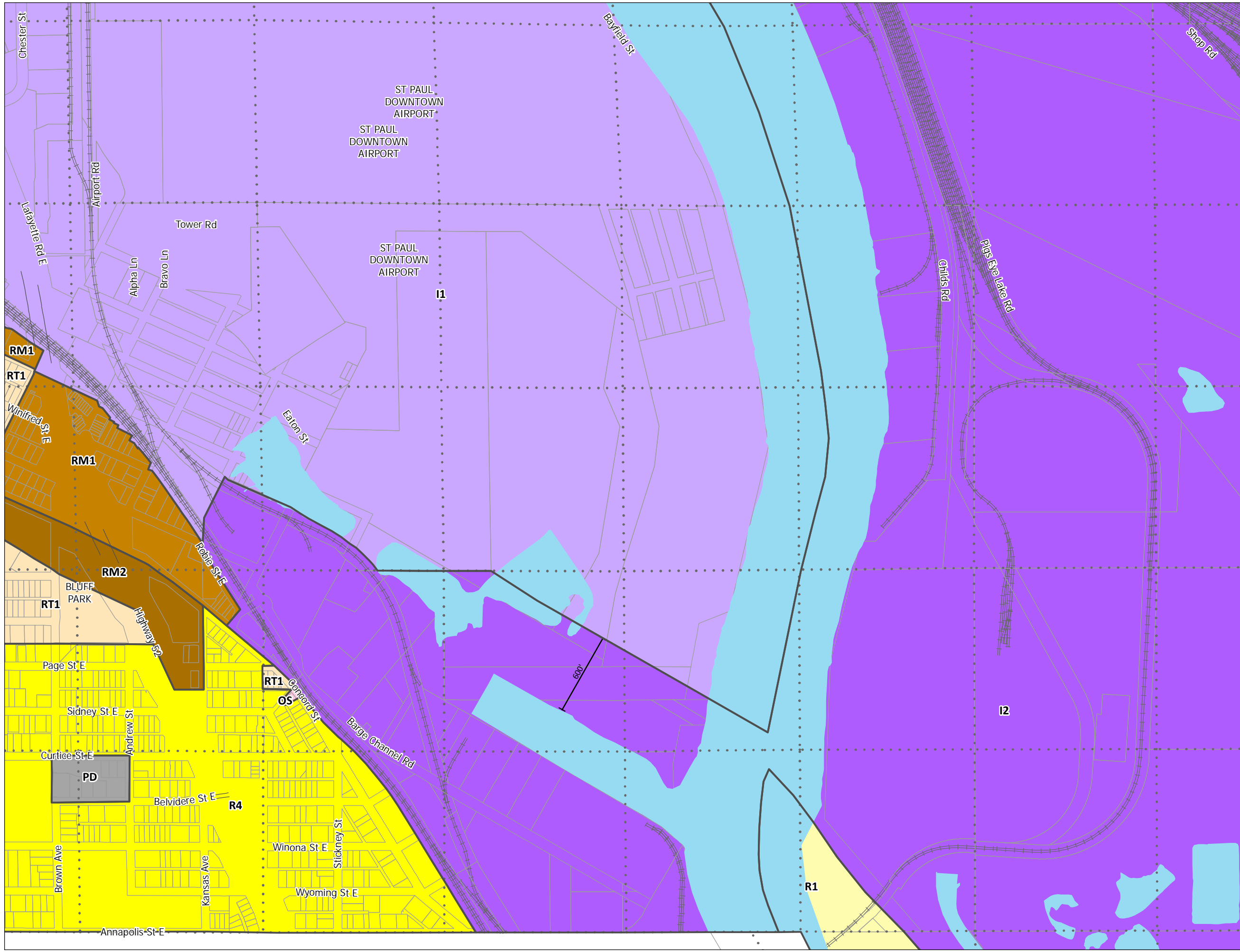
SAINT PAUL ZONING DISTRICTS

- Section Line
- Water
- RL One-Family Large Lot
- R1 One-Family
- R2 One-Family
- R3 One-Family
- R4 One-Family
- RT1 Two-Family
- RT2 Townhouse
- RM1 Multiple-Family
- RM2 Multiple-Family
- RM3 Multiple-Family
- T1 Traditional Neighborhood
- T2 Traditional Neighborhood
- T3 Traditional Neighborhood
- T3M T3 with Master Plan
- T4 Traditional Neighborhood
- OS Office-Service
- B1 Local Business
- BC Community Business (converted)
- B2 Community Business
- B3 General Business
- B4 Central Business
- B5 Central Business Service
- IT Transitional Industrial
- I1 Light Industrial
- I2 General Industrial
- I3 Heavy Industrial
- VP Vehicular Parking
- PD Planned Development
- CA Capitol Area Jurisdiction



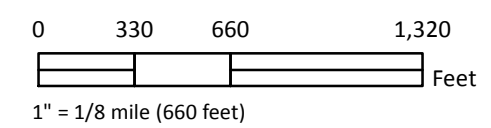
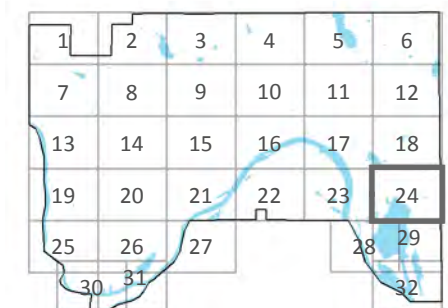
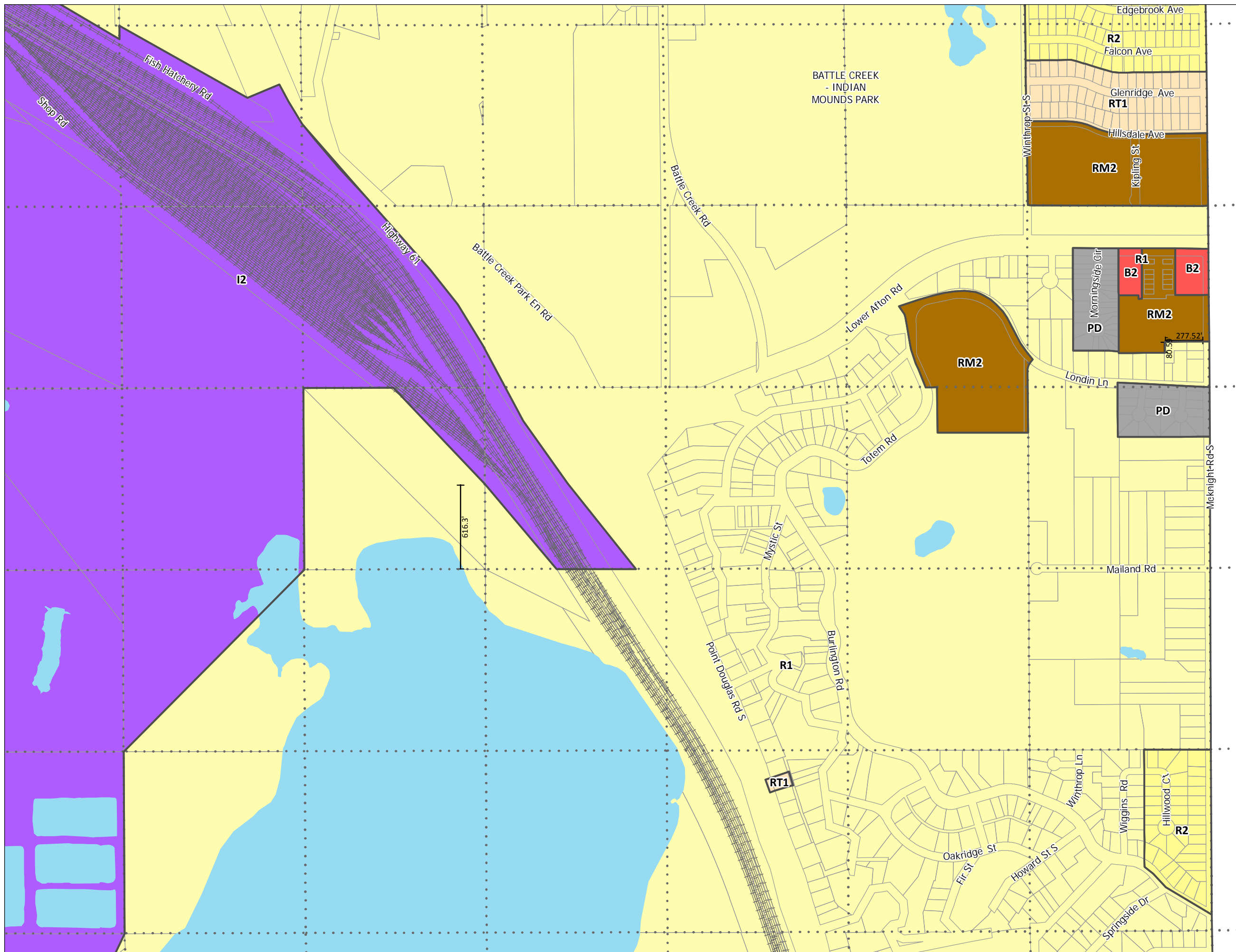
PANEL 23

ZONING LAST UPDATED MAY 8, 2014



SAINT PAUL ZONING DISTRICTS

- · · Section Line
- Water
- RL One-Family Large Lot
- R1 One-Family
- R2 One-Family
- R3 One-Family
- R4 One-Family
- RT1 Two-Family
- RT2 Townhouse
- RM1 Multiple-Family
- RM2 Multiple-Family
- RM3 Multiple-Family
- T1 Traditional Neighborhood
- T2 Traditional Neighborhood
- T3 Traditional Neighborhood
- T3M T3 with Master Plan
- T4 Traditional Neighborhood
- OS Office-Service
- B1 Local Business
- BC Community Business (converted)
- B2 Community Business
- B3 General Business
- B4 Central Business
- B5 Central Business Service
- IT Transitional Industrial
- I1 Light Industrial
- I2 General Industrial
- I3 Heavy Industrial
- VP Vehicular Parking
- PD Planned Development
- CA Capitol Area Jurisdiction

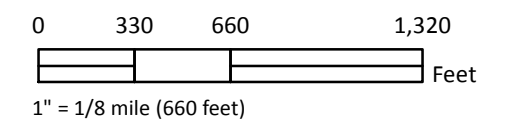
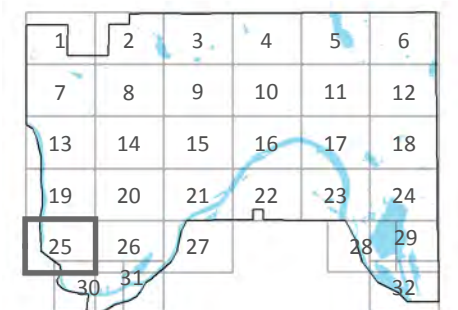


PANEL 24

ZONING LAST UPDATED MAY 8, 2014

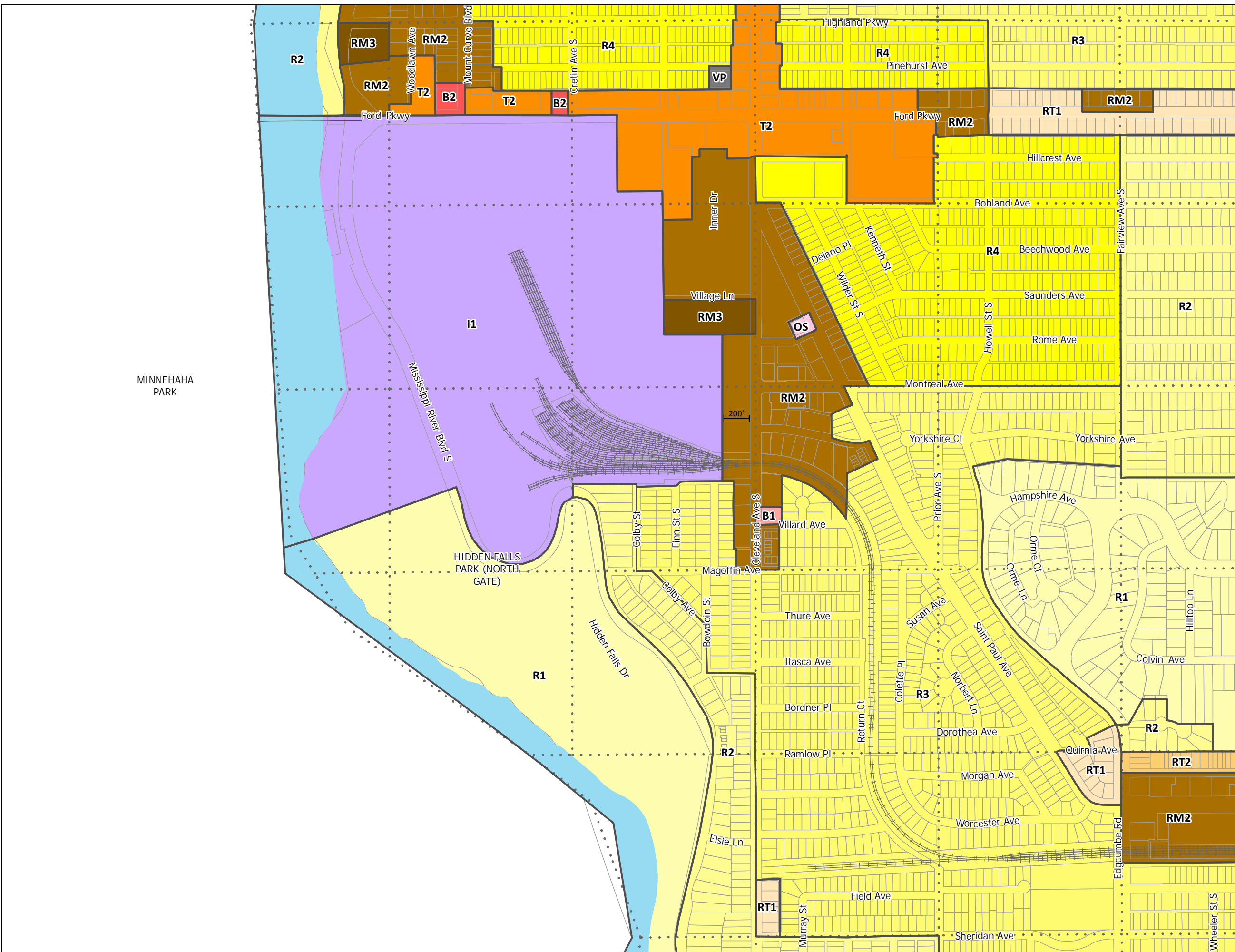
SAINT PAUL ZONING DISTRICTS

- ... Section Line
- Water
- RL One-Family Large Lot
- R1 One-Family
- R2 One-Family
- R3 One-Family
- R4 One-Family
- RT1 Two-Family
- RT2 Townhouse
- RM1 Multiple-Family
- RM2 Multiple-Family
- RM3 Multiple-Family
- T1 Traditional Neighborhood
- T2 Traditional Neighborhood
- T3 Traditional Neighborhood
- T3M T3 with Master Plan
- T4 Traditional Neighborhood
- OS Office-Service
- B1 Local Business
- BC Community Business (converted)
- B2 Community Business
- B3 General Business
- B4 Central Business
- B5 Central Business Service
- IT Transitional Industrial
- I1 Light Industrial
- I2 General Industrial
- I3 Heavy Industrial
- VP Vehicular Parking
- PD Planned Development
- CA Capitol Area Jurisdiction



PANEL 25

ZONING LAST UPDATED MAY 8, 2014

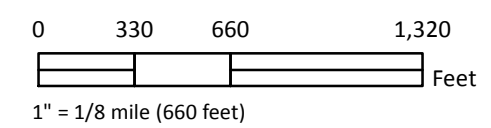
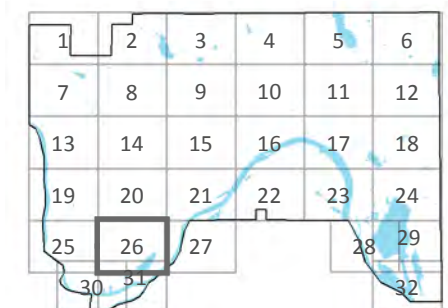
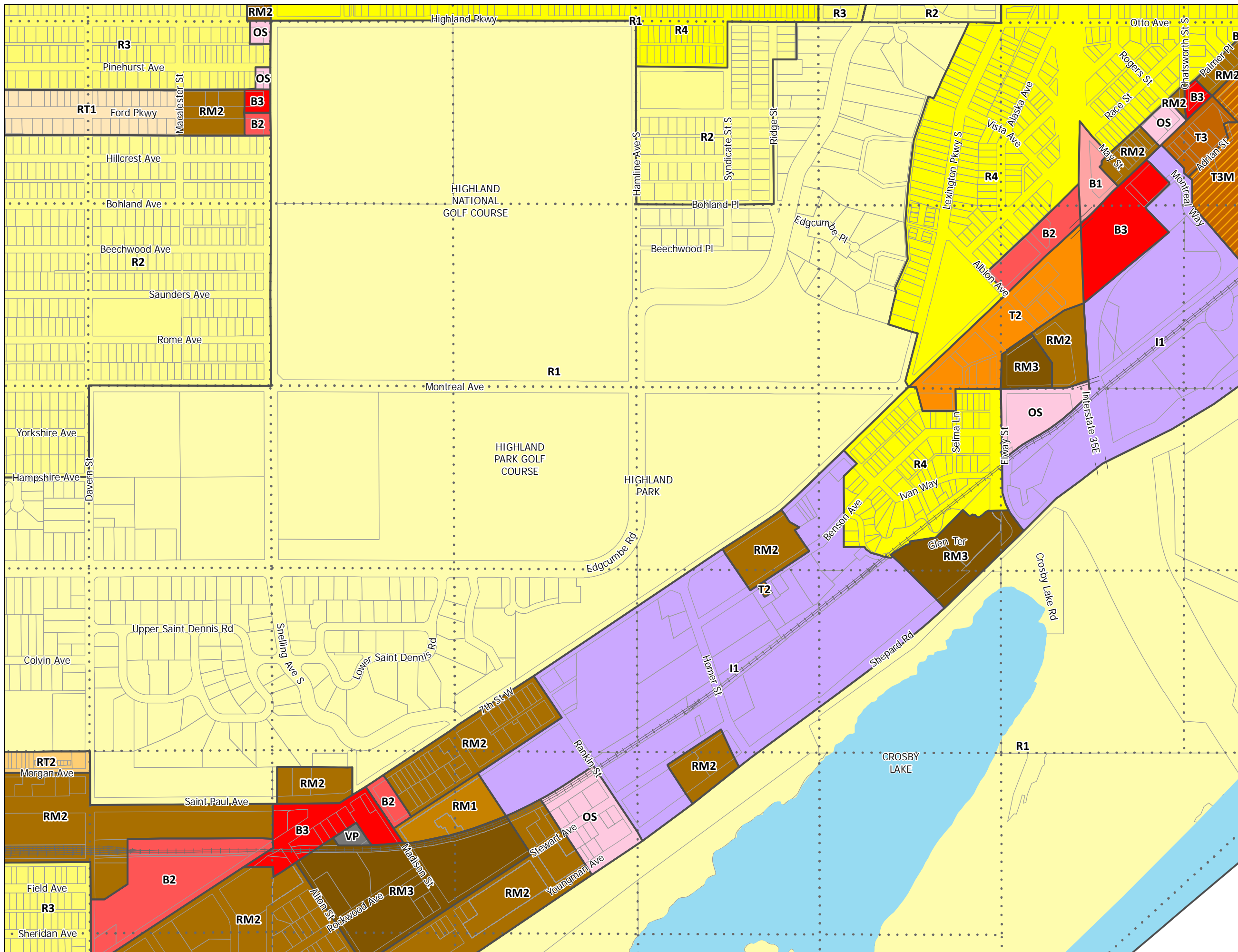


MINNEHAHA PARK

HIDDEN FALLS PARK (NORTH GATE)

SAINT PAUL ZONING DISTRICTS

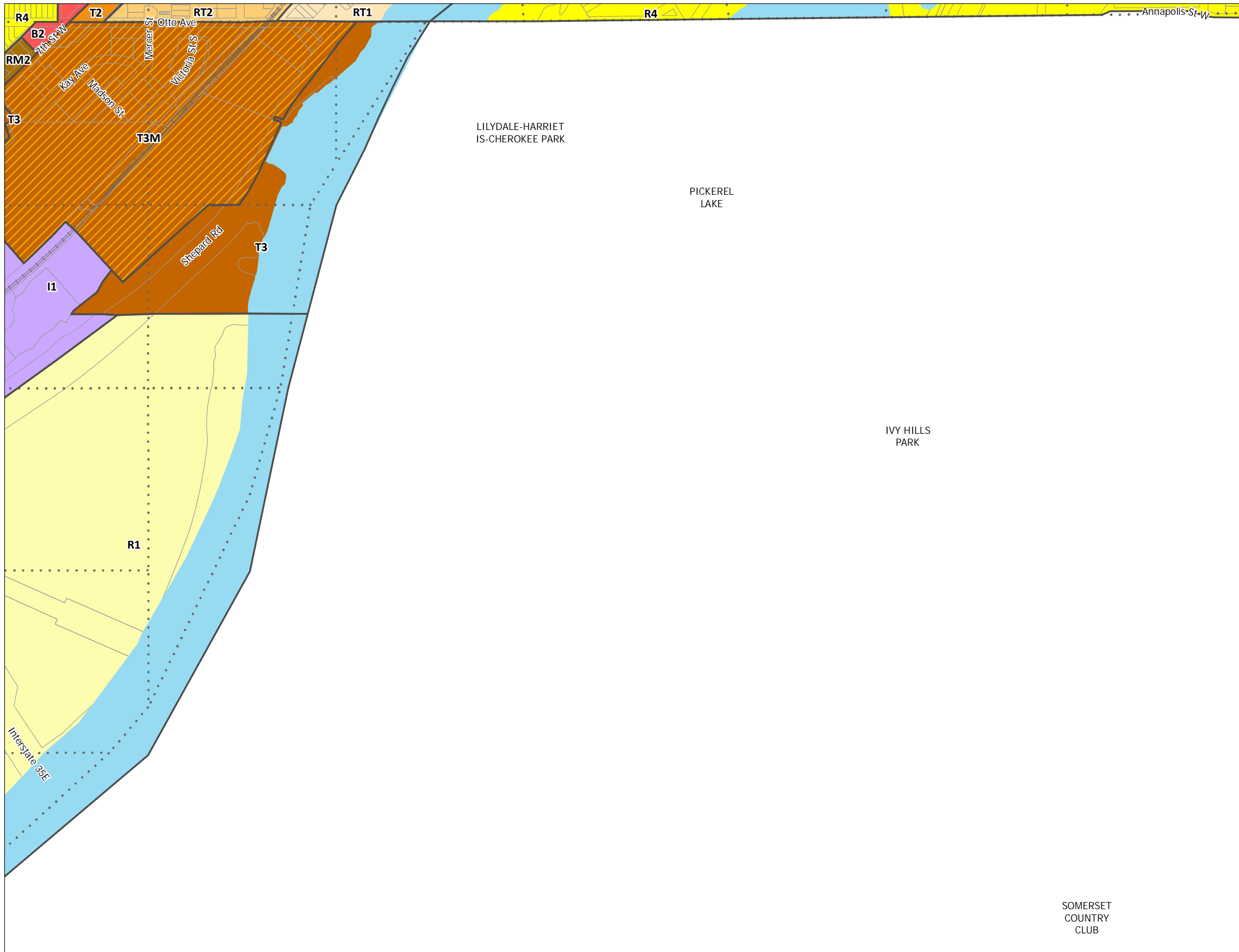
- · · Section Line
- Water
- RL One-Family Large Lot
- R1 One-Family
- R2 One-Family
- R3 One-Family
- R4 One-Family
- RT1 Two-Family
- RT2 Townhouse
- RM1 Multiple-Family
- RM2 Multiple-Family
- RM3 Multiple-Family
- T1 Traditional Neighborhood
- T2 Traditional Neighborhood
- T3 Traditional Neighborhood
- T3M T3 with Master Plan
- T4 Traditional Neighborhood
- OS Office-Service
- B1 Local Business
- BC Community Business (converted)
- B2 Community Business
- B3 General Business
- B4 Central Business
- B5 Central Business Service
- IT Transitional Industrial
- I1 Light Industrial
- I2 General Industrial
- I3 Heavy Industrial
- VP Vehicular Parking
- PD Planned Development
- CA Capitol Area Jurisdiction



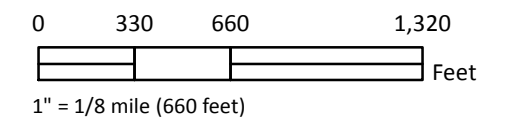
PANEL 26

ZONING LAST UPDATED MAY 8, 2014

SAINT PAUL ZONING DISTRICTS



- ... Section Line
- Water
- RL One-Family Large Lot
- R1 One-Family
- R2 One-Family
- R3 One-Family
- R4 One-Family
- RT1 Two-Family
- RT2 Townhouse
- RM1 Multiple-Family
- RM2 Multiple-Family
- RM3 Multiple-Family
- T1 Traditional Neighborhood
- T2 Traditional Neighborhood
- T3 Traditional Neighborhood
- T3M T3 with Master Plan
- T4 Traditional Neighborhood
- OS Office-Service
- B1 Local Business
- BC Community Business (converted)
- B2 Community Business
- B3 General Business
- B4 Central Business
- B5 Central Business Service
- IT Transitional Industrial
- I1 Light Industrial
- I2 General Industrial
- I3 Heavy Industrial
- VP Vehicular Parking
- PD Planned Development
- CA Capitol Area Jurisdiction



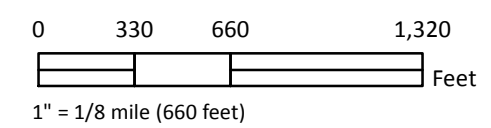
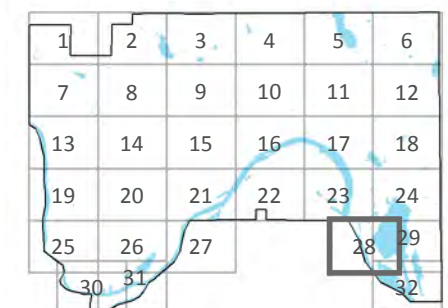
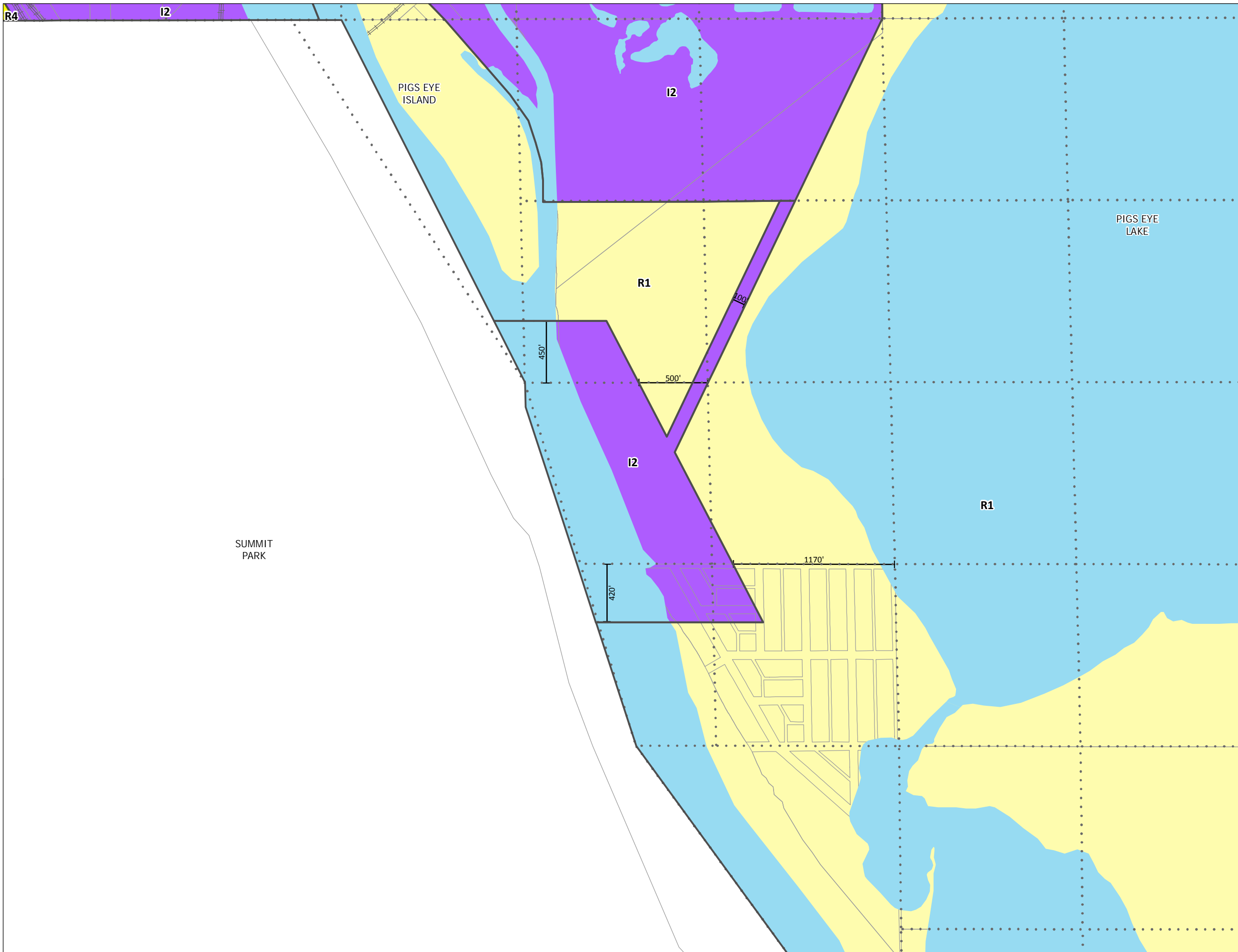
SOMERSET
COUNTRY
CLUB

PANEL 27

ZONING LAST UPDATED MAY 8, 2014

SAINT PAUL ZONING DISTRICTS

- · · Section Line
- Water
- RL One-Family Large Lot
- R1 One-Family
- R2 One-Family
- R3 One-Family
- R4 One-Family
- RT1 Two-Family
- RT2 Townhouse
- RM1 Multiple-Family
- RM2 Multiple-Family
- RM3 Multiple-Family
- T1 Traditional Neighborhood
- T2 Traditional Neighborhood
- T3 Traditional Neighborhood
- T3M T3 with Master Plan
- T4 Traditional Neighborhood
- OS Office-Service
- B1 Local Business
- BC Community Business (converted)
- B2 Community Business
- B3 General Business
- B4 Central Business
- B5 Central Business Service
- IT Transitional Industrial
- I1 Light Industrial
- I2 General Industrial
- I3 Heavy Industrial
- VP Vehicular Parking
- PD Planned Development
- CA Capitol Area Jurisdiction

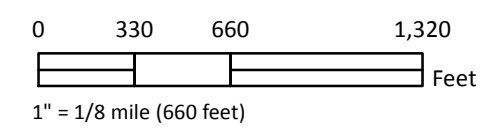
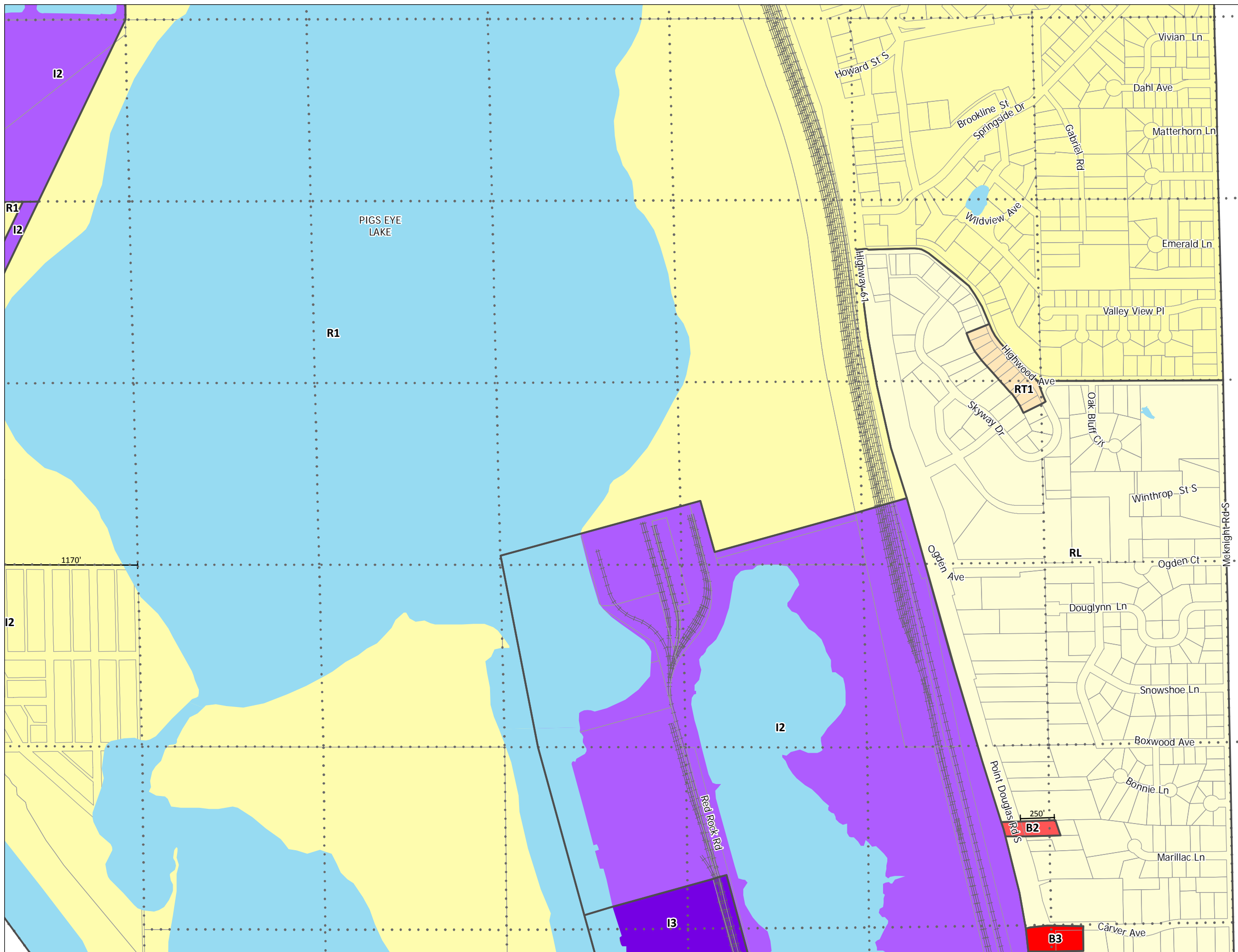


PANEL 28

ZONING LAST UPDATED MAY 8, 2014

SAINT PAUL ZONING DISTRICTS

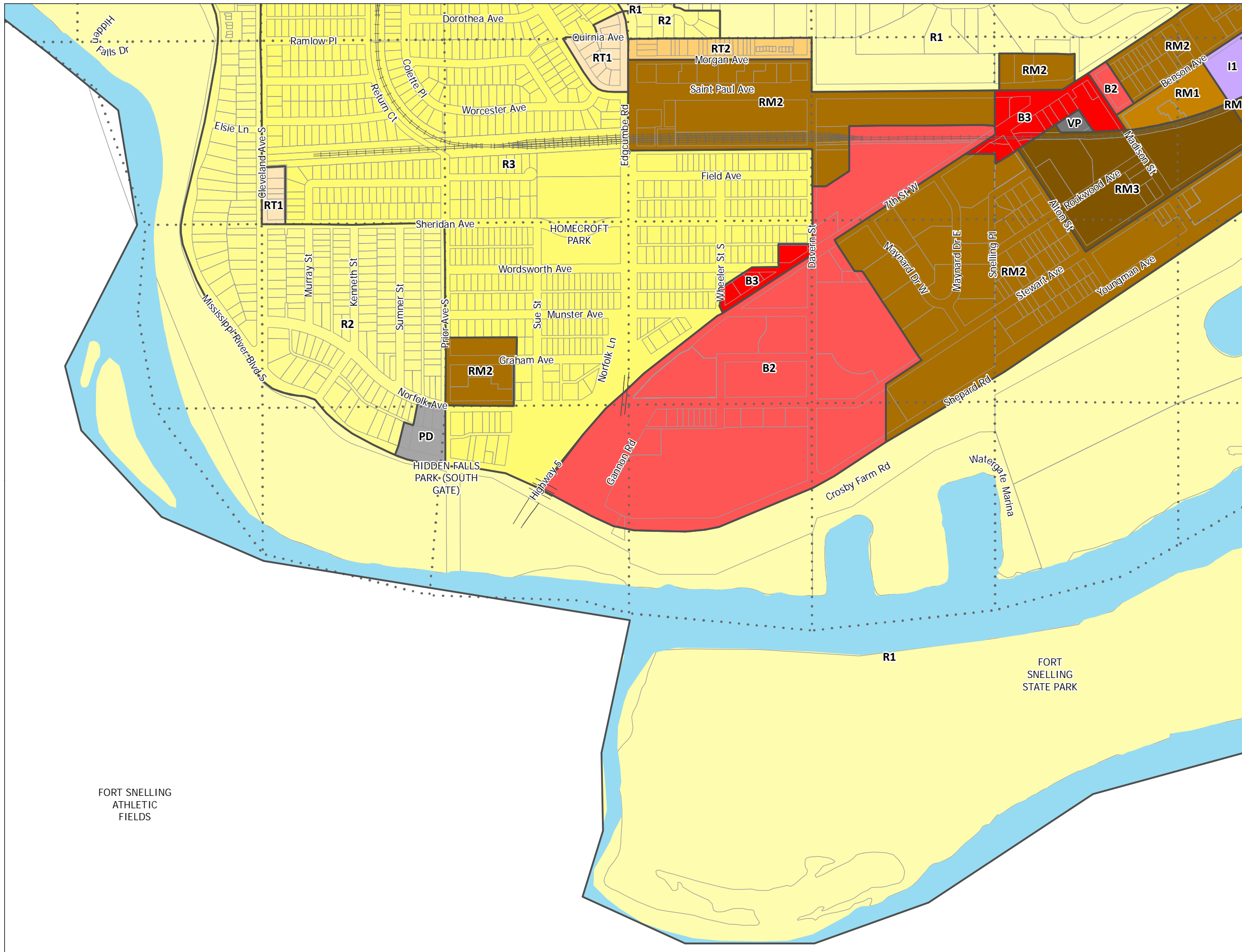
- · · Section Line
- Water
- RL One-Family Large Lot
- R1 One-Family
- R2 One-Family
- R3 One-Family
- R4 One-Family
- RT1 Two-Family
- RT2 Townhouse
- RM1 Multiple-Family
- RM2 Multiple-Family
- RM3 Multiple-Family
- T1 Traditional Neighborhood
- T2 Traditional Neighborhood
- T3 Traditional Neighborhood
- T3M T3 with Master Plan
- T4 Traditional Neighborhood
- OS Office-Service
- B1 Local Business
- BC Community Business (converted)
- B2 Community Business
- B3 General Business
- B4 Central Business
- B5 Central Business Service
- IT Transitional Industrial
- I1 Light Industrial
- I2 General Industrial
- I3 Heavy Industrial
- VP Vehicular Parking
- PD Planned Development
- CA Capitol Area Jurisdiction



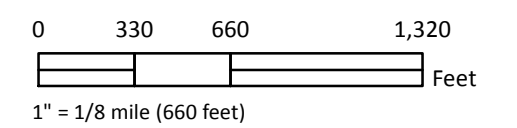
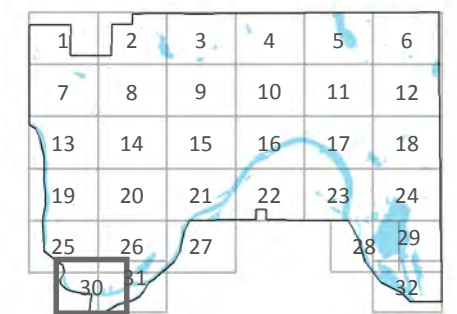
PANEL 29

ZONING LAST UPDATED MAY 8, 2014

SAINT PAUL ZONING DISTRICTS



- ... Section Line
- Water
- RL One-Family Large Lot
- R1 One-Family
- R2 One-Family
- R3 One-Family
- R4 One-Family
- RT1 Two-Family
- RT2 Townhouse
- RM1 Multiple-Family
- RM2 Multiple-Family
- RM3 Multiple-Family
- T1 Traditional Neighborhood
- T2 Traditional Neighborhood
- T3 Traditional Neighborhood
- T3M T3 with Master Plan
- T4 Traditional Neighborhood
- OS Office-Service
- B1 Local Business
- BC Community Business (converted)
- B2 Community Business
- B3 General Business
- B4 Central Business
- B5 Central Business Service
- IT Transitional Industrial
- I1 Light Industrial
- I2 General Industrial
- I3 Heavy Industrial
- VP Vehicular Parking
- PD Planned Development
- CA Capitol Area Jurisdiction



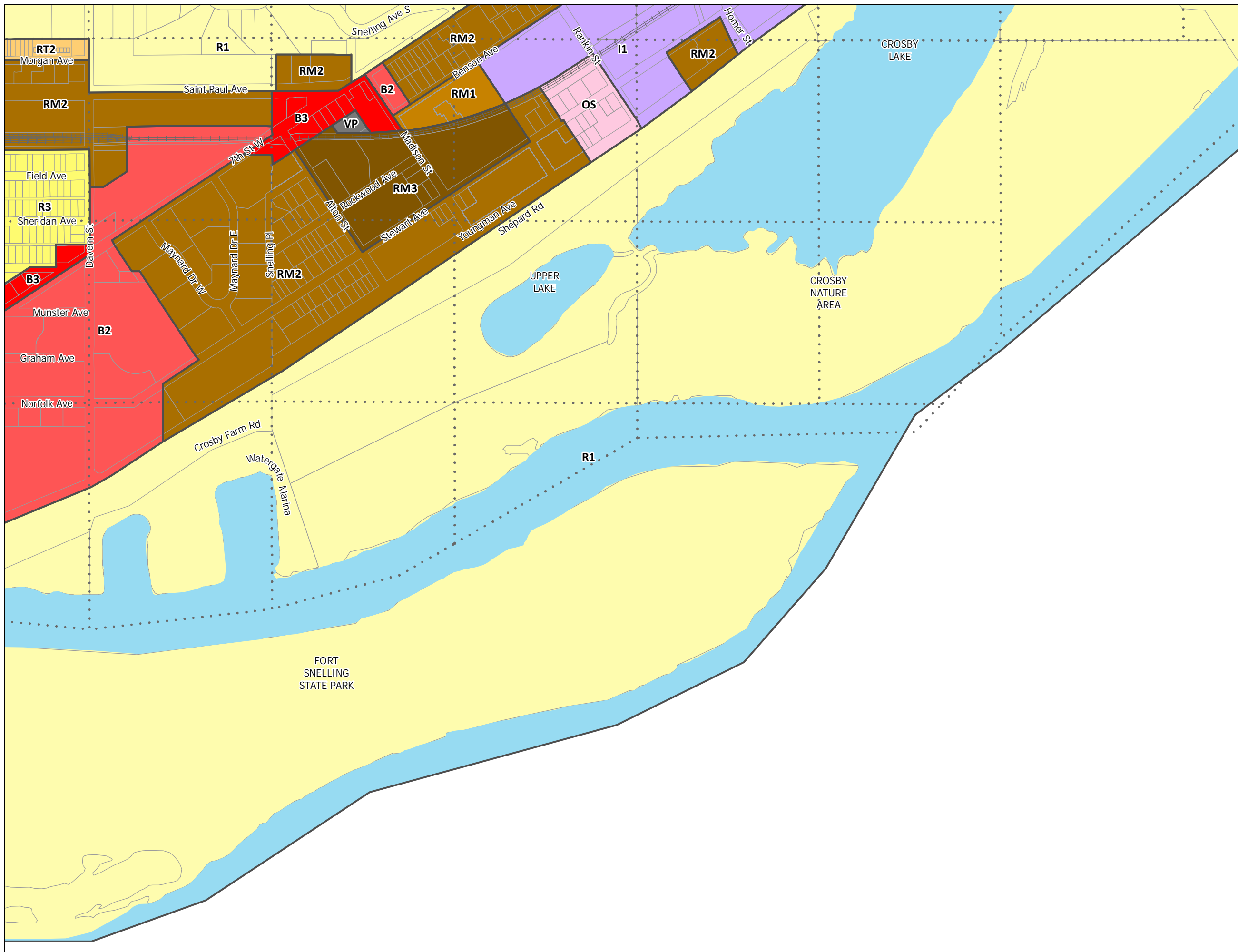
FORT SNELLING
ATHLETIC
FIELDS

FORT
SNELLING
STATE PARK

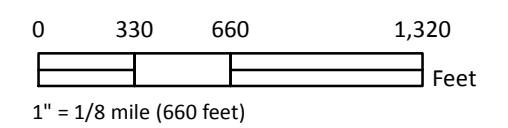
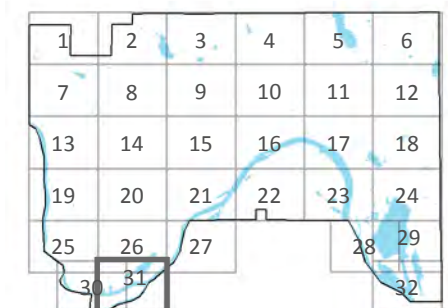
PANEL 30

ZONING LAST UPDATED MAY 8, 2014

SAINT PAUL ZONING DISTRICTS



- · · Section Line
- Water
- RL One-Family Large Lot
- R1 One-Family
- R2 One-Family
- R3 One-Family
- R4 One-Family
- RT1 Two-Family
- RT2 Townhouse
- RM1 Multiple-Family
- RM2 Multiple-Family
- RM3 Multiple-Family
- T1 Traditional Neighborhood
- T2 Traditional Neighborhood
- T3 Traditional Neighborhood
- T3M T3 with Master Plan
- T4 Traditional Neighborhood
- OS Office-Service
- B1 Local Business
- BC Community Business (converted)
- B2 Community Business
- B3 General Business
- B4 Central Business
- B5 Central Business Service
- IT Transitional Industrial
- I1 Light Industrial
- I2 General Industrial
- I3 Heavy Industrial
- VP Vehicular Parking
- PD Planned Development
- CA Capitol Area Jurisdiction

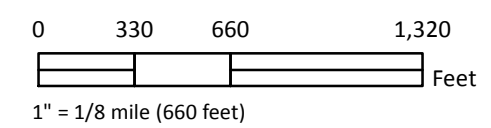
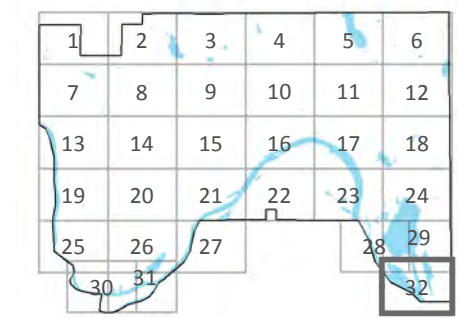
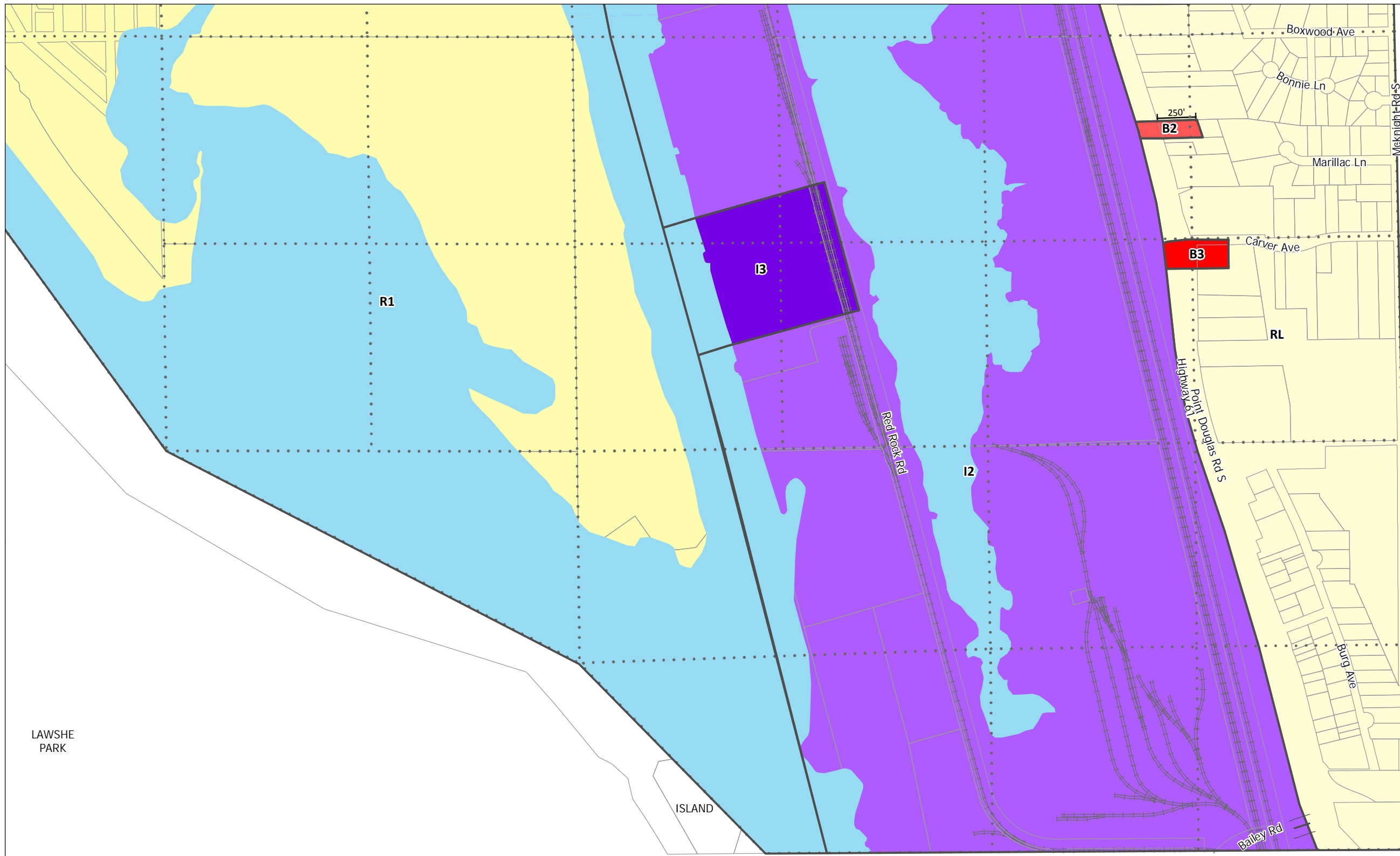


PANEL 31

ZONING LAST UPDATED MAY 8, 2014

SAINT PAUL ZONING DISTRICTS

- · · Section Line
- Water
- RL One-Family Large Lot
- R1 One-Family
- R2 One-Family
- R3 One-Family
- R4 One-Family
- RT1 Two-Family
- RT2 Townhouse
- RM1 Multiple-Family
- RM2 Multiple-Family
- RM3 Multiple-Family
- T1 Traditional Neighborhood
- T2 Traditional Neighborhood
- T3 Traditional Neighborhood
- T3M T3 with Master Plan
- T4 Traditional Neighborhood
- OS Office-Service
- B1 Local Business
- BC Community Business (converted)
- B2 Community Business
- B3 General Business
- B4 Central Business
- B5 Central Business Service
- IT Transitional Industrial
- I1 Light Industrial
- I2 General Industrial
- I3 Heavy Industrial
- VP Vehicular Parking
- PD Planned Development
- CA Capitol Area Jurisdiction



LAWSHE
PARK

ISLAND

ISLAND

PANEL 32

ZONING LAST UPDATED MAY 8, 2014