

































California Numbered Exit Uniform System			<b>State Route 99</b> <b>FREEWAY INTERCHANGES</b>    Both directions (normal text); or, <i>SOUTH only (green italics)</i>		 <b>EXIT NUMBERS</b>		<b>State Route 99</b> <b>FREEWAY INTERCHANGES</b>    Both directions (normal text); or, <i>NORTH only (blue italics)</i>	
County	Prefix	County Post Mile	Statewide MILE post	Proposed Exit Number		Shared Alignment (subordinate route noted)		
	City	(Co PM)	(SMP)	Partial Installation (1-post sign, only)	Installed Exit Number	( On-freeway facility with SMP reference - not an exit )		
Tehama			428.76	380		Rest Area, Vista Point, or Weigh Station		
Tehama - Butte			398.82	359		( no text in grey background - - no facility; or, exit on opposite side/direction of freeway )		
Tehama County			Tehama County					
Butte - Sutter			352.84	Butte / Tehama County Line				
Butte	Chico	R 36.31	389.15	Eaton Road	389	Eaton Road		
		R 34.93	387.77	East Avenue	387 B	East Avenue		
		R 34.25	387.09	<i>Cohasset Road / Mangrove Ave</i>	387 A	<i>Mangrove Ave / Cohasset Road</i>		
		R 33.28	386.12	East First Avenue	386	East First Avenue		
		R 32.45	385.29	SR-32 / Street Orland / Chester	385	SR-32 / Street Orland / Chester		
		R 31.50	384.34	E. 20th Street	384	E. 20th Street		
		R 30.60	383.44	Skyway / Park Avenue	383	Park Avenue / Skyway		
		R 23.86	376.70	<i>Durham</i>	376	<i>Butte College Durham</i>		
R 21.79	366.57	SR-149 / Oroville / Marysville (LEFT Exit)	367	SR-149 / Oroville / Marysville				
Sutter - Sacramento			315.98	Sutter / Butte County Line				
Sutter	Yuba City	R 33.95	344.40	Eager Road	344	Eager Road		
		R 31.31	341.76	Queens Avenue	342	Queens Avenue		
		R 20.04	323.56	SR-113 South / Woodland	324	SR-113 South / Woodland		
		R 8.07	318.52		319	<i>SR-70 North / Marysville / Oroville</i>		
		R 5.56	316.01	Howsley Road	316	Howsley Road		
R 0.95	304.55	Riego Road	311	Riego Road				
Sacramento			305.71	Sacramento / Sutter County Line				
Sacramento		35.37	302.10	Elverta Road	309	Elverta Road		
		33.36	306.95	Elkhorn Blvd	307	Elkhorn Blvd		
		32.12	305.71	<i>I-5 North / Woodland / Redding</i>	306			
Shared Alignment with Interstate 5 South					Shared Alignment with Interstate 5 North			










California Numbered Exit Uniform System			<b>State Route 99</b> <b>FREEWAY INTERCHANGES</b>    Both directions (normal text); or, <i>SOUTH only (green italics)</i>		 <b>EXIT NUMBERS</b>	<b>State Route 99</b> <b>FREEWAY INTERCHANGES</b>    Both directions (normal text); or, <i>NORTH only (blue italics)</i>	
County	City	Prefix County Post Mile	Statewide MILE post				
		(Co PM)	(SMP)				
County	Prefix			Proposed Exit Number	380	Shared Alignment (subordinate route noted)	
				Partial Installation (1-post sign, only)	360	360	Rest Area, Vista Point, or Weigh Station
				Installed Exit Number	359	( On-freeway facility with SMP reference - not an exit )	
( no text in grey background - - no facility; or, exit on opposite side/direction of freeway )							
Sacramento	Galt	4.39	277.98	<i>West Stockton Blvd</i>	278		<i>Mingo Road</i>
		3.53	277.12	SR-104 East / Jackson	277		SR-104 East / Jackson
		2.70	276.29	Walnut Avenue	276		Walnut Avenue
		1.88	275.47	<i>Pringle Avenue</i>	275 B		<i>Ayers Lane</i>
		1.57	275.16	<i>Elm Avenue / Simmerhorn Road</i>	275 A		<i>Simmerhorn Road</i>
		0.79	274.38	Central Galt	274 B		Central Galt
		0.33	273.92	<i>Fairway Drive</i>	274 A		<i>Crystal Way</i>
<b>Sacramento - San Joaquin</b>			273.71	-----			<b>San Joaquin / Sacramento County Line</b>
San Joaquin		37.83	272.76	Liberty Road	273		Liberty Road
		36.67	271.60	Collier Road	272		Collier Road
		35.60	270.53	Jahant Road	271	271	Jahant Road
		34.58	269.51	Peltier Road	270		Peltier Road
		33.57	268.50	Acampo Road	269	269	Acampo Road
		32.57	267.50	Woodbridge Road	268	268	Woodbridge Road
		31.72	266.65	Frontage Road	267 B	267 B	Frontage Road
		31.58	266.51	Lodi / Turner Road	267 A		Turner Road
		30.97	265.90	SR-12 East / Central Lodi / San Andreas	266		SR-12 East / Central Lodi / San Andreas
		29.50	264.43	SR-12 West / Fairfield / Kettleman Lane	264 B		SR-12 West / Fairfield / Kettleman Lane
		29.00	263.93			264 A	Lodi
		28.48	263.41	Harney Lane	263		Harney Lane
	27.50	262.43	Armstrong Road	262	262	Armstrong Road	
25.42	260.35	Eight Mile Road	260		Eight Mile Road		

California Numbered Exit Uniform System			<b>State Route 99</b> <b>FREEWAY INTERCHANGES</b>    Both directions (normal text); or, <i>SOUTH only (green italics)</i>		 <b>EXIT NUMBERS</b>	<b>State Route 99</b> <b>FREEWAY INTERCHANGES</b>    Both directions (normal text); or, <i>NORTH only (blue italics)</i>	
County	City	Prefix County Post Mile (Co PM)	Statewide MILE post (SMP)				
		Prefix					
County				Proposed Exit Number	380	Shared Alignment (subordinate route noted)	
				Partial Installation (1-post sign, only)	360	360	Rest Area, Vista Point, or Weigh Station
County				Installed Exit Number	359	( On-freeway facility with SMP reference - not an exit )	
				( no text in grey background - - no facility; or, exit on opposite side/direction of freeway )			
San Joaquin		24.03	258.96	Morada Lane	259	Morada Lane	
		22.92	257.85	Hammer Lane	258	Hammer Lane	
San Joaquin		21.67	256.60	<i>Wilson Way / Central Stockton</i>	257 A		
		20.88	255.81	Cherokee Road	256	Cherokee Road	
San Joaquin		20.34	255.27	SR-88 / Jackson / Waterloo Road	255	SR-88 / Jackson / Waterloo Road	
		19.29	254.22	SR-26 / Linden / Fremont Street	254 B	SR-26 / Linden / Fremont Street	
San Joaquin	Stockton	18.68	253.61	<i>SR-4 / Downtown Stockton / San Francisco</i>	254 A	<i>SR-4 / Downtown Stockton</i>	
		17.22	252.15	SR-4 East / Golden Gate Ave	252 B   252 B	SR-4 East / Golden Gate Ave	
San Joaquin		16.70	251.63	Mariposa Road	252 A	Mariposa Road	
	Stockton	14.61	249.54	<i>Arch Road</i>	250	<i>Arch Road / Stockton Metro Airport</i>	
San Joaquin		11.47	246.40	French Camp Road	246	French Camp Road	
		9.18	244.11	N Main Street / Lathrop Road	244 B	N Main Street / Lathrop Road	
San Joaquin		6.65	241.58	Exit Post should be changed from "244 B" to "244"	244	Exit Post should be changed from "244 B" to "244"	
		5.82	240.75	SR-120 East / Sonora / Yosemite Avenue	242	SR-120 East / Sonora / Yosemite Avenue	
San Joaquin		4.89	239.82	<i>SR-120 West / San Francisco</i>	241   241	<i>SR-120 West / Manteca / San Francisco</i>	
		2.37	237.30	Austin Road	240	Austin Road	
San Joaquin	Ripon	1.71	236.64	<i>Jack Tone Road</i>	237   237 B	<i>Jack Tone Road</i>	
		0.89	235.82		237 A	<i>Milgeo Avenue</i>	
San Joaquin - Stanislaus			234.93	-----		Stanislaus / San Joaquin County Line	
		24.27	234.45	Hammett Road	234	Hammett Road	
		22.56	232.74	SR-219 / Broadway / Kiernan Avenue	233	SR-219 / Broadway / Kiernan Avenue	








California Numbered Exit Uniform System			<b>State Route 99</b> <b>FREEWAY INTERCHANGES</b>  <b>SOUTH</b> Both directions (normal text); or, <i>SOUTH only (green italics)</i>		 <b>EXIT NUMBERS</b>	<b>State Route 99</b> <b>FREEWAY INTERCHANGES</b>  <b>NORTH</b> Both directions (normal text); or, <i>NORTH only (blue italics)</i>		
County	City	Prefix	County Post Mile (Co PM)	Statewide MILE post (SMP)				
					Proposed Exit Number	380	Shared Alignment (subordinate route noted)	
Stanislaus County	Modesto		21.74	231.92	Pelandale Avenue			
			20.22	230.40	230		230	Pelandale Avenue
			18.52	228.70	229			Beckwith Road / Standiford Avenue
			16.83	227.01	227			Carpenter Road / Briggsmore Avenue
			16.12	226.30	226 B			Kansas Avenue
			15.66	225.84	226 A		226	SR-132 / SR-108 / Vernails / Central Modesto
			15.10	225.28	225 B		226 A	Exit Post should be changed from "226 A" to "226"
			14.47	224.65	225 B		225 B	Tuolumne Blvd / B Street
					225 A			Crows Landing Road
					224			So 9th Street
				223		223 B	Hatch Road west	
				223		223 A	Hatch Road East	
				222			Whitmore Avenue	
				221			Fourth Street	
				220			Mitchell Road	
				218			Keyes Road	
				217			Taylor Road	
				215			Monte Vista Avenue	
				214			Fulkerth Road	
				213			Patterson / West Main Street	
				211			SR-165 South / Downtown Turlock / Lander Avenue	
				210.17			Rest Area	
				210			Rest Area	
				210.17			Rest Area	

California Numbered Exit Uniform System			<b>State Route 99</b> <b>FREEWAY INTERCHANGES</b>    Both directions (normal text); or, <i>SOUTH only (green italics)</i>		 <b>EXIT NUMBERS</b>		<b>State Route 99</b> <b>FREEWAY INTERCHANGES</b>    Both directions (normal text); or, <i>NORTH only (blue italics)</i>	
County	City	Prefix County Post Mile (Co PM)	Statewide MILE post (SMP)	Proposed Exit Number		Shared Alignment (subordinate route noted)		
	Prefix			Partial Installation (1-post sign, only)	Installed Exit Number	Rest Area, Vista Point, or Weigh Station	( On-freeway facility with SMP reference - not an exit )	
<b>Stanislaus - Merced</b>				<b>Merced / Stanislaus County Line</b>				
Merced		36.34	208.91		290	<i>Golden State Blvd</i>		
		35.55	208.12	Bradbury Road	208	Bradbury Road		
		34.43	207.00	<i>Shanks Road</i>	207	<i>Delhi / Shanks Road</i>		
		33.53	206.02	South Avenue	206	South Avenue		
		31.93	204.42	Collier Road	204	Collier Road		
	Livingston	30.38	202.87	Winton Parkway	203	203	Winton Parkway	
		29.00	201.49	Hammatt Avenue	201	Hammatt Avenue		
		27.13	200.51	<i>Liberty Ave / Sultana Dr</i>	200	<i>Sultana Dr / Liberty Ave</i>		
		25.03	198.42	<i>Westside Blvd / Bellevue Rd</i>	198	<i>Bellevue Rd / Westside Blvd</i>		
	Atwater	23.46	195.95	<i>Atwater Blvd</i>	196			
		22.76	195.25	<i>Applegate Road / Winton</i>	195	<i>Applegate Road</i>		
		21.61	194.45		194	<i>Atwater Blvd</i>		
		20.52	193.01	Atwater-Merced / Expressway	193	193	Atwater-Merced / Expressway	
		18.51	191.00		191	<i>Franklin Road</i>		
		16.97	189.46	16th Street	189	16th Street		
	Merced		15.78	SR-140 West / SR-59 North / V Street / R Street	188	188	SR-140 West / SR-59 North / R Street / V Street	
			14.69	<i>Martin Luther King Jr Way / SR-59 South</i>	187 B	<i>Martin Luther King Jr Way Downtown</i>		
			14.41	G Street	187 A	G Street		
		13.86	SR-140 East / Mariposa / Yosemite	186 B	SR-140 East / Mariposa / Yosemite			
		13.09	<i>Childs Avenue</i>	186 A	<i>Childs Avenue / Motel Drive</i>			








( no text in grey background - - no facility; or, exit on opposite side/direction of freeway )








California Numbered Exit Uniform System			<b>State Route 99</b> <b>FREEWAY INTERCHANGES</b>    Both directions (normal text); or, <i>SOUTH only (green italics)</i>		 <b>EXIT NUMBERS</b>		<b>State Route 99</b> <b>FREEWAY INTERCHANGES</b>    Both directions (normal text); or, <i>NORTH only (blue italics)</i>			
County	City	Prefix County Post Mile (Co PM)	Statewide MILE post (SMP)	Proposed Exit Number		Shared Alignment (subordinate route noted)				
	Prefix			Partial Installation (1-post sign, only)		<i>Rest Area, Vista Point, or Weigh Station</i>				
				Installed Exit Number		( On-freeway facility with SMP reference - not an exit )				
				<i>( no text in grey background - - no facility; or, exit on opposite side/direction of freeway )</i>						
Merced		R 11.71	185.06	<i>Campus Parkway / Mission Ave</i>		185	<i>Mission Ave / Campus Parkway</i>			
		6.72	180.07	Le Grand Rd		179	Le Grand Rd			
		3.40	175.89	Plainsburg Road / Sandy Mush Rd		176	Plainsburg Road / Sandy Mush Rd			
		0.60	173.95			174	<i>Weigh Station</i>			
		<b>Merced - Madera</b>					<b>Madera / Merced County Line</b>			
	Madera		28.17	171.30	<i>Road 15</i>		171	<i>Le Grand Avenue</i>		
			26.58	169.71	SR-233 West / Robertson Blvd		170	SR-233 West / Robertson Blvd		
			24.43	167.56	Avenue 24 1/2		168	Avenue 24 1/2		
			23.77	166.90	Avenue 24		167	Avenue 24		
			22.73	165.86	<i>SR-152 West</i>		166	<i>SR-152 West / Los Banos / Gilroy(Left Exit)</i>		
			20.87	164.86	<i>Avenue 21 1/2 / Road 20</i>		164	<i>Avenue 21 1/2 / Road 20</i>		
			18.68	161.81	<i>Avenue 20 / Avenue 20 1/2</i>		162	162	<i>Avenue 20 / Avenue 20 1/2</i>	
			16.33	159.46	<i>Avenue 18 1/2 / Road 23</i>		159	159	<i>Avenue 18 1/2</i>	
			14.22	157.35	Avenue 17		157	157	Avenue 17	
			12.75	155.88	<i>Avenue 16 / Gateway Drive / Kennedy St</i>		156	<i>Avenue 16</i>		
12.13			155.26	Cleveland Avenue		155	Cleveland Avenue			
Madera			11.18	154.31	<i>Fourth Street</i>		154	<i>Fourth Street</i>		
			10.27	153.40	<i>SR-145 / Madera Ave / Kerman</i>		153	153 B 153 A	<i>SR-145 / Madera Ave / Yosemite</i>	
			9.74	152.87					<i>Gateway Drive</i>	
		9.36	152.49	<i>Almond Avenue</i>		152				
	7.46	150.59	Avenue 12 / Road 29		151	Avenue 12 / Road 29				
	3.56	146.69	<i>Avenue 9 / Road 31 1/2</i>		147	<i>Avenue 9 / Road 30 1/2</i>				
	0.99	144.12	Avenue 7		144	Avenue 7				
<b>Madera - Fresno</b>					<b>Fresno / Madera County Line</b>					


















California Numbered Exit Uniform System			<b>State Route 99</b> <b>FREEWAY INTERCHANGES</b>    Both directions (normal text); or, <i>SOUTH only (green italics)</i>		 <b>EXIT NUMBERS</b>		<b>State Route 99</b> <b>FREEWAY INTERCHANGES</b>    Both directions (normal text); or, <i>NORTH only (blue italics)</i>	
County	City	Prefix County Post Mile (Co PM)	Statewide MILE post (SMP)	Proposed Exit Number		380		Shared Alignment (subordinate route noted)
	Prefix			Partial Installation (1-post sign, only)	360	360	Rest Area, Vista Point, or Weigh Station	
				Installed Exit Number	359	( On-freeway facility with SMP reference - not an exit )		
				( no text in grey background - - no facility; or, exit on opposite side/direction of freeway )				
Fresno		30.99	142.51	<i>Herndon Avenue</i>	143			
		30.60	142.12			142		<i>Herndon Avenue / Grantland Avenue</i>
		28.10	139.62	Shaw Avenue	140	140		Shaw Avenue
		26.55	138.07	<i>Ashlan Avenue</i>	138	138 B		<i>Ashlan Avenue</i>
		26.22	137.74			138 A		<i>N. Golden State Blvd</i>
		24.72	136.24	<i>Clinton Avenue</i>	136 B			<i>Clinton Avenue</i>
		24.42	135.94	<i>N. Golden State Blvd</i>	136 A	136		
		23.30	134.82	<i>Olive Avenue</i>	135	135 B		<i>Mc Kinley Avenue</i>
		23.30	134.82			135 A		<i>Olive Avenue</i>
		22.74	134.26	Belmont Avenue	134			Belmont Avenue
		21.68	133.20	<i>SR-180 / Mendota / Kings Canyon</i>	133 B			
		21.01	132.53	<i>Stanislaus Street</i>	133 A	133		<i>SR-180 / Mendota / Kings Canyon</i>
		20.74	132.26	Fresno Street	132 B			Fresno Street
		20.19	131.71	<i>Ventura Street / Golden State Blvd</i>	132 A	132 A		<i>Ventura Street</i>
		19.29	130.81	<i>SR-41 South / Lemoore / Paso Robles</i>	131			<i>SR-41 North / Yosemite</i>
		18.54	130.06	<i>Jensen Avenue</i>	130	130		<i>SR-41 South / Jensen Avenue</i>
		17.26	128.78	<i>North Avenue / Cedar Avenue</i>	129			
		16.93	128.45			128		<i>Cedar Avenue / North Avenue</i>
		15.86	127.38	<i>Central Avenue</i>	127			<i>Chestnut Avenue</i>
		14.51	126.03	<i>American Avenue</i>	126			



California Numbered Exit Uniform System			<b>State Route 99</b> <b>FREEWAY INTERCHANGES</b>    <b>SOUTH</b> Both directions (normal text); or, <i>SOUTH only (green italics)</i>		 <b>EXIT NUMBERS</b>	<b>State Route 99</b> <b>FREEWAY INTERCHANGES</b>    <b>NORTH</b> Both directions (normal text); or, <i>NORTH only (blue italics)</i>		
County	City	Prefix County Post Mile (Co PM)	Statewide MILE post (SMP)					
		Prefix						
Fresno				Proposed Exit Number	380	Shared Alignment (subordinate route noted)		
				Partial Installation (1-post sign, only)	360	360	Rest Area, Vista Point, or Weigh Station	
				Installed Exit Number	359	( On-freeway facility with SMP reference - not an exit )		
				<i>( no text in grey background - - no facility; or, exit on opposite side/direction of freeway )</i>				
			12.40	123.92	Clovis Avenue	124	Clovis Avenue	
		Fowler	11.84	123.36	<i>Adams Avenue</i>	123 B	123	<i>Merced Street</i>
			11.10	122.62	<i>Merced Street</i>	123 A		
			9.16	120.68	Manning Avenue	121	Manning Avenue	
		Selma	6.43	117.95	<i>SR-43 South / Hanford / Corcoran</i>	118	<i>Floral Avenue / Highland Avenue</i>	
			5.32	116.84	Second Street	117	Second Street	
			3.74	115.26	Mountain View Avenue	115	Mountain View Avenue	
		Kingsburg	2.06	113.58	Bethel Avenue / Kamm Avenue	114	Bethel Avenue / Kamm Avenue	
			0.95	112.47	SR-201 East / Sierra Street	112	SR-201 East / Sierra Street	
		<b>Fresno - Tulare</b>			<b>Tulare / Fresno County Line</b>			
Tulare		53.82	111.40	Road 12 / 18th Avenue	111	Road 12 / 18th Avenue		
		51.81	109.39	Avenue 384	109	Avenue 384		
		48.71	106.29	<i>Merritt Drive</i>	106	106 B	<i>Merritt Drive</i>	
		48.20	105.78			106 A	<i>Traver</i>	
		40.79	98.37	Betty Drive	98 B	Betty Drive		
		39.93	97.51			98 A	<i>Goshen / Avenue 304</i>	
		38.98	96.56	<i>SR-198 East / Visalia / Sequoia Park / SR-198 West / Hanford / Lemoore</i>	97	<i>SR-198 West / Hanford / Lemoore</i>		
		38.75	96.33			96	SR-198 East / Visalia / Sequoia Nat'l Park	
		36.41	93.99	Avenue 280 / Caldwell Ave	94	Avenue 280 / Caldwell Ave		
		33.94	91.52	Avenue 260 / Avenue 264	92	Avenue 260 / Avenue 264		
		33.22	90.80	Tulare / J Street	91			

California Numbered Exit Uniform System			<b>State Route 99</b> <b>FREEWAY INTERCHANGES</b>    Both directions (normal text); or, <i>SOUTH only (green italics)</i>		 <b>EXIT NUMBERS</b>		<b>State Route 99</b> <b>FREEWAY INTERCHANGES</b>    Both directions (normal text); or, <i>NORTH only (blue italics)</i>	
County	City	Prefix County Post Mile (Co PM)	Statewide MILE post (SMP)					
		Prefix						
				Proposed Exit Number	380	Shared Alignment (subordinate route noted)		
				Partial Installation (1-post sign, only)	360	360	Rest Area, Vista Point, or Weigh Station	
				Installed Exit Number	359	( On-freeway facility with SMP reference - not an exit )		
				( no text in grey background - - no facility; or, exit on opposite side/direction of freeway )				
Tulare		31.78	89.36	<i>M Street / Cartmill Avenue</i>	89		<i>Cartmill Avenue</i>	
		30.58	88.16	<i>Prosperity Avenue / Blackstone Street</i>	88		<i>Prosperity Avenue / Hillman Street</i>	
		29.57	87.15	SR-137 / Tulare Avenue	87		SR-137 / Tulare Avenue	
		28.61	86.19	Bardsley Avenue	86		Bardsley Avenue	
		27.60	85.18	Paige Road	85		Paige Road	
		25.43	83.01	Avenue 200 / K Street	83		Avenue 200 / K Street	
		23.49	81.07	Avenue 184	81		Avenue 184	
		22.30	79.88	<b>Rest Area</b>	80		<b>Rest Area</b>	
		19.46	77.04	<i>Tipton / Avenue 152</i>	77		<i>Avenue 152</i>	
		18.43	76.01	<i>SR-190 / Porterville / Springville</i>	76		<i>190 East / Tipton / Porterville</i>	
		15.37	72.95	Avenue 120	73		Avenue 120	
		13.33	70.91			71	<i>Road 124</i>	
		12.90	70.48	<i>Pixley</i>	70 C			
		12.80	70.38	Court Street	70 B		Court Street	
		12.30	69.88	Avenue 96	70 A		Avenue 96	
		10.20	67.78	<i>Avenue 80 / Avenue 76</i>	68			
		9.23	66.81	<i>Avenue 72</i>	67		<i>Avenue 72 / Avenue 76</i>	
		7.24	64.82	<i>Alpaugh</i>	65 B	65	<i>Avenue 56</i>	
		7.14	64.72	<i>Avenue 56 / Ducor</i>	65 A			
		6.15	63.73	Avenue 48	64		Avenue 48	
	3.06	60.64	Avenue 24	61		Avenue 24		
	2.02	59.60	<i>Avenue 16</i>	60				

California Numbered Exit Uniform System			<b>State Route 99</b> <b>FREEWAY INTERCHANGES</b>    Both directions (normal text); or, <i>SOUTH only (green italics)</i>		 <b>EXIT NUMBERS</b>	<b>State Route 99</b> <b>FREEWAY INTERCHANGES</b>    Both directions (normal text); or, <i>NORTH only (blue italics)</i>			
County	City	Prefix County Post Mile	Statewide MILE post						
		(Co PM)	(SMP)						
County	Prefix			Proposed Exit Number	380	Shared Alignment (subordinate route noted)			
				Partial Installation (1-post sign, only)	360	360	Rest Area, Vista Point, or Weigh Station		
				Installed Exit Number	359	( On-freeway facility with SMP reference - not an exit )			
				( no text in grey background - - no facility; or, exit on opposite side/direction of freeway )					
Tulare - Kern			57.58	Kern / Tulare County Line					
Kern	Delano	57.58	57.58	<i>County Line Road</i>	58	<i>County Line Road</i>			
		56.54	56.54	Cecil Avenue	57	Cecil Avenue			
		56.27	56.27	<i>Central Delano</i>	56 B	56	<i>SR-155 / Glennville / Wofford Hts</i>		
		55.30	55.30	<i>SR-155 / Glennville / Wofford Heights</i>	56 A				
		55.52	55.52			55	<i>First Avenue</i>		
	54.48	54.48	Woollomes Avenue	54	Woollomes Avenue				
		52.45	52.45	<i>Pond Road</i>	52	<i>Pond Road / Lake Woollomes</i>			
	McFarland	50.41	50.41	<i>Elmo Highway / McFarland</i>	50	<i>Perkins Avenue</i>			
		49.30	49.30	<i>Sherwood Avenue</i>	49	<i>McFarland / Sherwood Avenue</i>			
			47.37	47.37	Whisler Road	47	Whisler Road		
			44.31	44.31	SR-46 West / Wasco / Paso Robles	44	SR-46 West / Wasco / Paso Robles		
			41.16	41.16	Kimberlina Road	41	Kimberlina Road		
			39.12	39.12	Merced Avenue	39	Merced Avenue		
			36.52	36.52	<i>Shafter / Lerdo Highway</i>	37	<i>Lerdo Highway</i>		
			29.88	29.88	<i>7th Standard Road / Merle Haggard Dr</i>	31	<i>7th Standard Road / 7th Standard Rd / Merle Haggard Dr</i>		
			30.53	30.53			30	<i>SR-65 / Porterville / Sequoia Nat'l Park</i>	
			28.56	28.56	Oildale / Norris Road	29			
			27.87	27.87	Olive Drive	28	Olive Drive		
			27.05	27.05	<i>SR-204 / Golden State Ave</i>	27	<i>Oildale / Airport Drive</i>		
		25.90	25.90	<i>24th St / SR-178 East / Rosedale Hwy / SR-58 West</i>	26	26 B	<i>Buck Owens Blvd</i>		
	25.65	25.65	26 A			<i>SR-58 West / 24th Street / Rosedale Highway</i>			

California Numbered Exit Uniform System			<b>State Route 99</b> <b>FREEWAY INTERCHANGES</b>    Both directions (normal text); or, <i>SOUTH only (green italics)</i>		 <b>EXIT NUMBERS</b>	<b>State Route 99</b> <b>FREEWAY INTERCHANGES</b>    Both directions (normal text); or, <i>NORTH only (blue italics)</i>		
County	City	Prefix County Post Mile (Co PM)	Statewide MILE post (SMP)					
		Prefix						
Kern	Bakersfield	24.60	24.60	Proposed Exit Number 380 Shared Alignment (subordinate route noted)				
		23.51	23.51					<b>Partial Installation (1-post sign, only)</b> 360 360
		22.60	22.60	<b>Installed Exit Number</b> 359		( On-freeway facility with SMP reference - not an exit )		
		21.08	21.08	<i>( no text in grey background - - no facility; or, exit on opposite side/direction of freeway )</i>				
		19.54	19.54	California Avenue	25	California Avenue		
		18.52	19.35	<i>SR-58 East / Mojave / Tehachapi / Stockdale Hwy / Brundage lane</i>	24	<i>SR-58 East / Mojave / Tehachapi / Stockdale Hwy / Brundage lane</i>		
		17.50	17.50	Ming Avenue	23	Ming Avenue		
		15.43	15.43	White Lane	21	White Lane		
		13.41	13.41	Panama Lane	20	Panama Lane		
		10.93	10.93	Hosking Ave	19	Hosking Ave		
	9.37	9.37	SR-119 / Taft / Lamont	18	SR-119 / Taft / Lamont			
	7.37	7.37	Houghton Road	15	Houghton Road			
	5.34	5.34	SR-223 / Arvin / Bear Mountain Blvd	13	SR-223 / Arvin / Bear Mountain Blvd			
	4.02	4.02		11	<i>Greenfield / Union Avenue</i>			
	2.73	2.73	Herring Road	9	Herring Road			
			Sandrini Road	7	Sandrini Road			
			David Road / Copus Road	5	David Road / Copus Road			
			Mettler	4				
			<i>SR-166 / Maricopa / Santa Maria</i>	3	<i>SR-166 / Taft / Maricopa</i>			
	<b>Kern</b>							<b>Kern County</b>

*Last Updated 1/15/2018 by Faizah Saif*