

Step by Step

LOS ANGELES COUNTY



Step by Step LA County: Pedestrian Plans for Unincorporated Communities

Paso a Paso de Los Ángeles: Planes para Peatones para Comunidades No Incorporadas

December 9, 2021

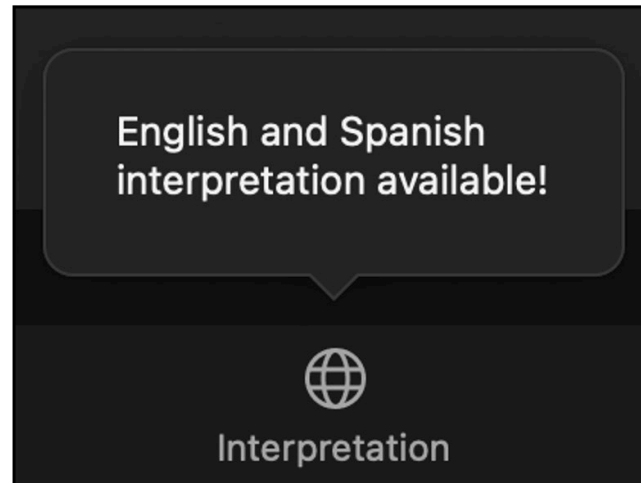
9 de diciembre de 2021

Step by Step

LOS ANGELES COUNTY



- **Language support is available. To listen to this presentation in Spanish, click on the globe symbol at the bottom of your screen.**
- **El soporte de idiomas esta disponible. si desea escuchar esta presentation en espanol, haga clic en el símbolo del **globo** en las parte inferior de su pantalla.**



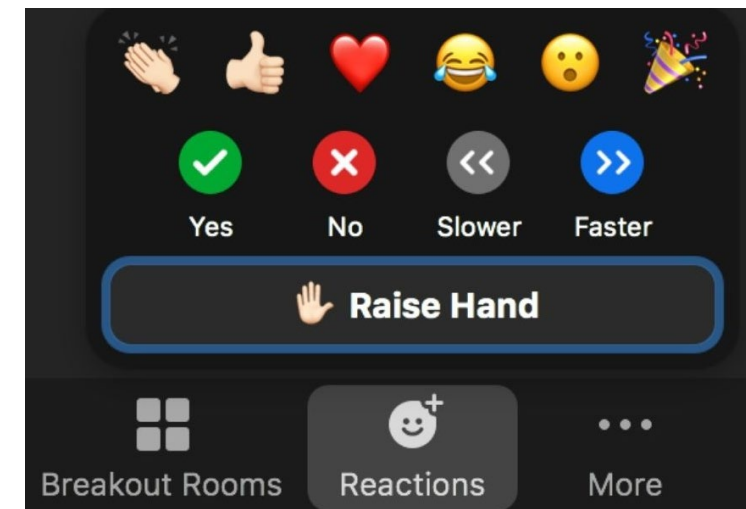

Step by Step

LOS ANGELES COUNTY



While we are waiting to start... / Mientras esperamos para iniciar...

- Please note that everyone joining the meeting is muted by default.
- Se darán cuenta que todos están silenciados durante la presentación.
- You can use the chat throughout the meeting to ask questions and make comments. We will answer questions after the presentation is over.
- Puede usar el chat durante la reunión para hacer preguntas y comentarios. Responderemos las preguntas después de la presentación.



Step by Step

LOS ANGELES COUNTY



- We want to get to know you. Which community are you a resident of?
- Queremos conocerte. ¿De qué comunidad eres residente?
- East Los Angeles
- East Rancho Dominguez
- Florence-Firestone
- Willowbrook
- West Rancho Dominguez

Step by Step

LOS ANGELES COUNTY



What is a Pedestrian Plan? / ¿Que es un plan peatonal?

- Provides guidance for developing pedestrian facilities and programs.
- Proporciona una guía para el desarrollo de servicios y programas de peatones.
- Purpose: to allow people to walk safely and comfortably to key destinations like parks, schools and local businesses throughout a community.
- Objetivo: permitir a la gente a caminar con seguridad y comodidad a los destinos clave como parques, escuelas y negocios locales a través de una comunidad.



Step by Step

LOS ANGELES COUNTY



Why focus on Walking / ¿Por qué enfocar en andar?



	East Los Angeles	East Rancho Dominguez	Florence Firestone	Willowbrook	West Rancho Dominguez	Los Angeles County
Adult Obesity / Obesidad en adultos	39.2%	38.5%	43%	39.7%	-	28.9%
Youth Obesity / Obesidad en juvenes	37.9%	41.6%	38%	46%	37.5%	35%
Households with no vehicle / Gente sin vehículo	11.6%	6.5%	10.4%	8.2%	7.1%	12.8%
Pedestrian-involved collisions / Peatones involucrados en colisiones	40.9%	47%	41.5%	21.4%	21.4%	20.9%


Step by Step

LOS ANGELES COUNTY




4 “E”s of Traffic Safety / 4 “E”s de seguridad de tránsito

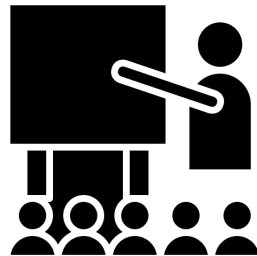
Engineering / Ingeniería



Encouragement / Fomentación



Education / Educación



Equity / Equidad



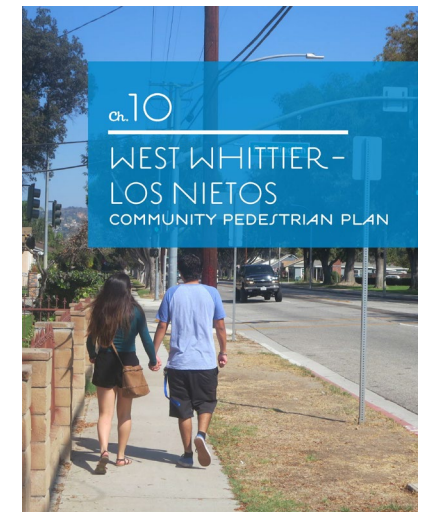
Step by Step

LOS ANGELES COUNTY



Project Background / Contexto del proyecto

- **Countywide Framework for pedestrian policies, programs, and procedures**
 - Roadway design, maintenance, lighting and landscaping, planning, enforcement
- **Community Pedestrian Plans with proposed safety projects**
 - Project lists, cost estimates, prioritization scores



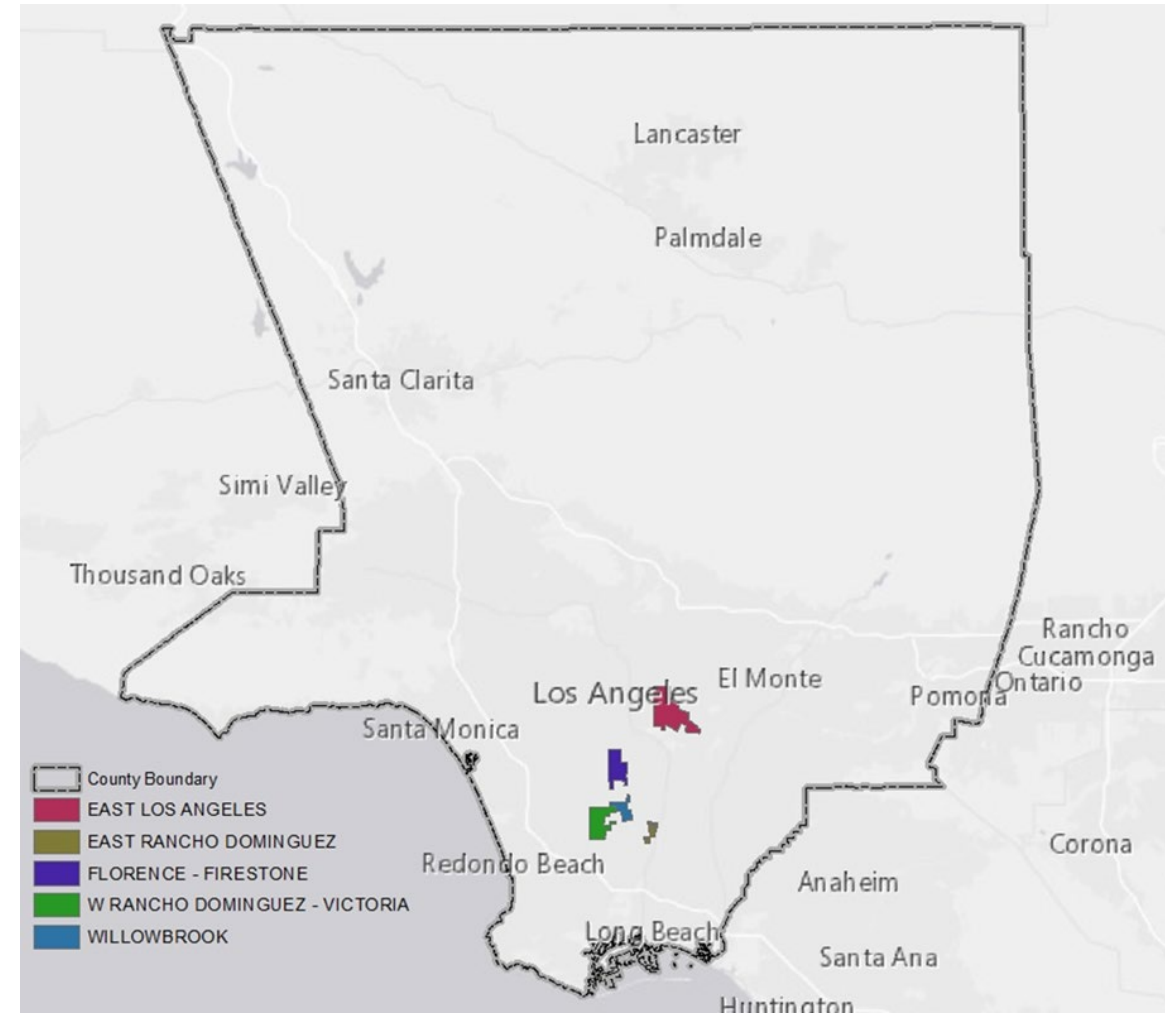
Step by Step

LOS ANGELES COUNTY



Phase 2 Community Pedestrian Plans / Fase 2 del plan peatonal comunitario

- East Los Angeles
- Florence-Firestone
- East Rancho Dominguez
- Willowbrook/West Rancho Dominguez-Victoria



Step by Step

LOS ANGELES COUNTY



Project Goals / Objetivos del proyecto

- Identify needed improvements
- Identificar lo que necesita mejoramiento
- Improve connectivity to community resources such as schools, parks, and transit
- Mejorar la conectividad a recursos comunitarios como escuelas, parques, y transporte publico
- Reduce collisions involving people walking
- Reducir colisiones que involucran a personas que caminan
- Identify solutions to challenges to walking
- Identificar soluciones a retos para caminar



Step by Step

LOS ANGELES COUNTY



Street Improvements / Mejoramiento de calles



**Curb Extension /
Extensión de
banqueta**



**Continental
crosswalk /
Cruce no
semaforizado**



**Pedestrian
Signals /
Semáforo de
conteo**



**Sidewalk /
Banqueta**

Step by Step

LOS ANGELES COUNTY



Proposed Projects List / Lista de proyectos propuestos

Table 8-5: Proposed pedestrian projects and cost estimates in Walnut Park

Jurisdiction	Location	Corner/Leg	Project Description	Estimated Capital Cost ¹	Prioritization Score
Broadway				Average Corridor Score: 75.0	
County	Broadway, between Santa Fe Avenue and Pacific Boulevard	Mid-block	Stripe yellow continental crosswalk	\$2,500	65.0
			Install pedestrian-activated warning system	\$80,000	
County	Broadway (Santa Fe Avenue to Seville Avenue)	Both sides of street	Plant street trees	\$53,000	85.0
County	Broadway (Santa Fe Avenue to Seville Avenue)	Both sides of street	Install pedestrian-scale lighting	Varies	75.0
Florence Avenue				Average Corridor Score: 71.7	
County	Florence Avenue / Pacific Boulevard	Southwest corner	Evaluate driveway relocation or removal ²	\$10,000	80.0
		All legs	Install accessible pedestrian push button	\$12,000	
County	Florence Avenue / Rita Avenue	South side of street (mid-block)	Install curb extension	\$40,000	65.0
County	Florence Avenue (Pacific Boulevard to Seville Avenue)	South side of street	Widen sidewalks and relocate obstructions	\$56,250	70.0
Flower Street				Average Corridor Score: 60.0	
County	Flower Street (Seville Avenue to Mountain View Avenue)	-	Install speed humps	\$5,000	60.0

Step by Step

LOS ANGELES COUNTY



Pedestrian Plan Implementation / Implementación del plan peatonal



Before / Antes



After / Despues



Program Recommendations / Recomendaciones Programáticas

Safe Routes to School /
Vias seguras a la escuela



Safe Passages /
Caminos seguros




Open Streets /
Calles abiertas



Public Parklets /
Parquecito público



Wayfinding Signs /
Letreros de
orientación



Project Timeline / Cronología del Proyecto

Summer Verano 2021 -
Winter Invierno 2022

Winter Invierno –
Spring Primavera 2022

Summer Verano -
Fall Otoño 2022

Winter
Invierno 2023

Fall
Otoño 2023

WE ARE HERE /
ESTAMOS AQUÍ



Listen *Escuchar*

Background research, field visits, surveys, data collection, and community engagement

Llevar a cabo investigación, visitas de campo, encuestas, recolección de datos, y enlace comunitario



Develop Draft

Desarrollar Plan Pleniminar

Identify needs and gather community input to develop a draft plan

Identificar necesidades y recopilar las opiniones de la comunidad para desarrollar un plan preliminar



Share *Compartir*

Conduct community outreach and engagement to get input on draft plan

Llevar a cabo actividades de divulgación y participación de la comunidad para obtener aportes y comentarios sobre el plan preliminar



Refine *Refinar*

Release updated draft of plan. Engage with community members to review changes and make any updates.

Publicar borrador actualizado del plan. Revisar los cambios con miembros de la comunidad y realizar actualizaciones.



Adopt *Adoptar*

Officials review the proposed community plan and make final decisions regarding recommendations.

Los funcionarios revisan el plan comunitario propuesto y toman decisiones finales con respecto a las recomendaciones.

Step by Step

LOS ANGELES COUNTY



Project Team / Equipo del proyecto

LA County Department of Public Health

Departamento de Salud Público del Condado de Los Angeles



Department of Public Works Departamento de Obras Públicas del Condado de los Angeles



Consultants / Consultores

- Alta Planning + Design
- Los Angeles Neighborhood Land Trust (LANI)
- Los Angeles Walks
- Public Matters



Step by Step

LOS ANGELES COUNTY



Small Group Discussion / Discusión en grupos pequeños

Please enter into the Zoom Chat:

- Your name, community, and if you need Spanish translation

Por favor escriba en el Zoom chat:

- Su nombre, comunidad, y si necesita interpretación al Español

Small group breakouts for residents in: /

Grupos pequeños para residents en:

- East Los Angeles
- South Los Angeles



Discussion Questions/ Preguntas para discusión

1. **What is your experience walking in your community? / ¿Qué es su experiencia con caminar en su comunidad?**
2. **What are your favorite destinations and favorite routes for walking? / ¿Cuales son sus destinos y rutas favoritas para caminar?**
3. **Where does it feel unsafe to walk? Why? (Give cross streets or corridor) / ¿Donde de se siente peligroso caminar? ¿Por qué? (Diga las calles específicas)**
4. **What are the changes and solutions needed to improve walking in your community? / ¿Cuales son los cambios y soluciones necesarios para mejorar caminar en su comunidad?**

Thank You! Gracias!

Kaitlin Scott

Planning Associate, Project Manager

Alta Planning & Design

kaitlinscott@altaplanning.com

Alfredo Lezama

Outreach Coordinator

PLACE Program

alezama@ph.lacounty.gov

Mariana Huerta Jones

Senior Planning & Policy Manager

PLACE Program

mhuertajones@ph.lacounty.gov

Stay Connected!

Mantengase conectado!

www.StepByStepLACounty.com

Updates / Actualizaciones:

bit.ly/PedPlanSignUp

Survey / Encuesta:

bit.ly/StepByStepLACounty

Map Tool / Herramienta de mapeo:

bit.ly/PedPlanInputMap

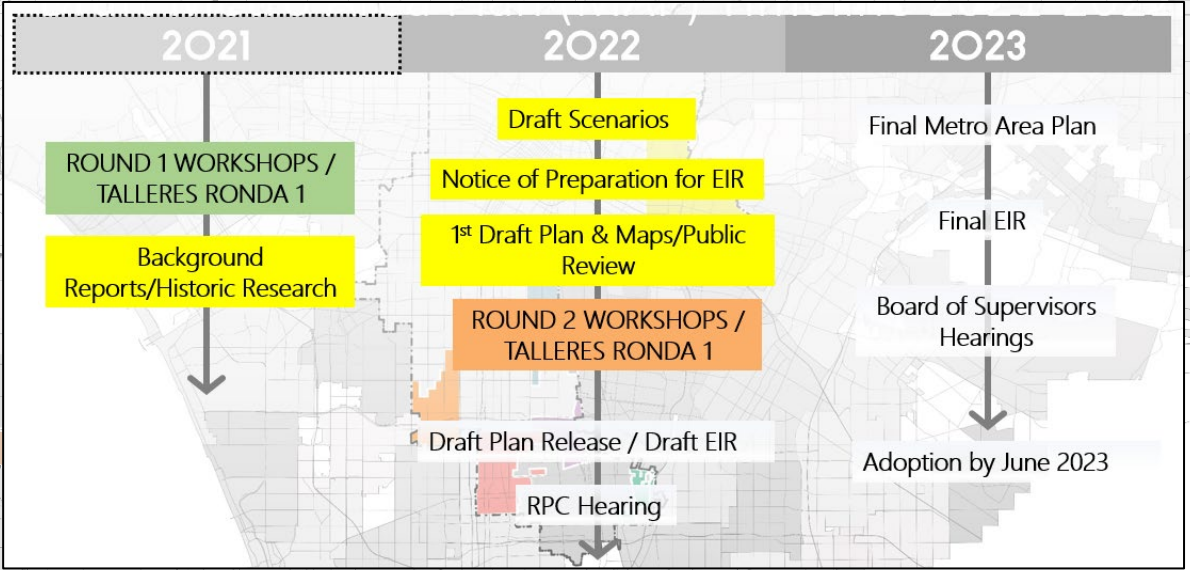


Metro Area Plan

East Los Angeles East Rancho Dominguez Florence-Firestone Walnut Park
West Athens-Westmont West Rancho Dominguez-Victoria Willowbrook

Community Survey
bit.ly/TheMAPSurvey

- Update Existing Policies & Regulations**
 - Establish new policies and regulations to address community needs
 - Simplify and streamline existing zoning rules
- Prioritize Equity and Environmental Justice**
 - Work with community members and organizations to improve upon past land use policies and decisions
- Study all Aspects of Future Housing**
 - Implement zoning recommendations from Housing Element
 - Suitability of new housing in proximity to transit stops
 - Potential residential displacement
- Make it safer to move within Communities**
 - Focus on safety for bicyclists and pedestrians
 - Analyze parking needs
- Plan for Economic Development, Green Space, and Community Identity**
 - Study potential opportunities for local economic development
 - Creatively design ways to establish new "green spaces"
 - Seek out local historical places/events to highlight and potentially preserve



<http://planning.lacounty.gov/metroareaplan>

metroareaplan@planning.lacounty.gov

Metro Area Plan Team: Tina Fung, Pat Hachiya, Tahirah Farris, Leon Freeman, Erica Gutierrez, and Richard Marshalian

